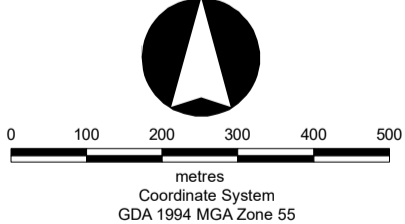


Legend	
	Kilometre Post
	HGP Alignment (Rev M)
	HGP Alignment (Rev L)
	HGP Alignment Change (under investigation)
	ATS Area
	ATS Impacted Lot
	Lot
	Parish
	County
	Mining Title Current
	Mining Title Application



Notes/Data Sources
 Original page size: A3 portrait
 © Department Finance, Services and Innovation (data extracted 17/02/2021)
 © Department of Planning, Industry and Environment (data extracted 21/06/2021)

Disclaimer
 In preparing this map, RLMS have endeavoured to ensure that the data and information are as accurate and reliable as possible. However RLMS cannot accept liability for any decisions or actions of whatever kind or nature based on this study. RLMS expressly disclaims any loss or damage that may arise therefrom.

WKSP GISWR_00295_ATS

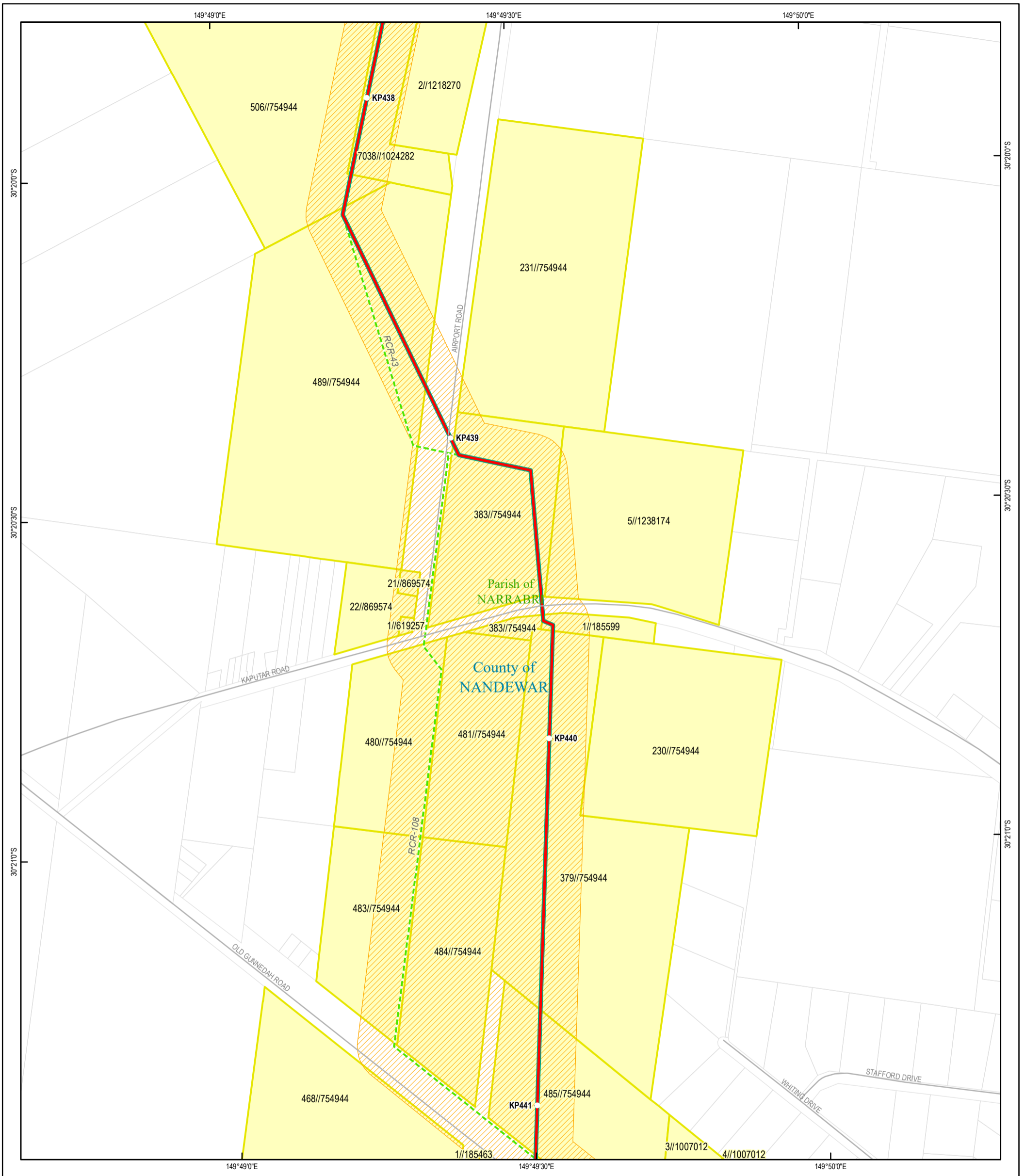
Revision History			
Rev	Drawn	Check	Date
A	DJ	IB	18/02/2020
B	DJ	IB	19/03/2020
C	DJ	IB	25/03/2020
D	DJ	IB	20/05/2020
E	DJ	IB	25/10/2020
F	DJ	IB	13/07/2021

PROJECT Hunter Gas Pipeline

TITLE Authority To Survey - Map 1 of 209

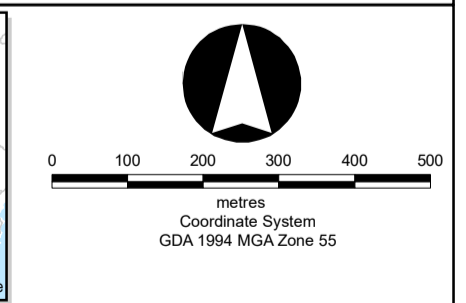
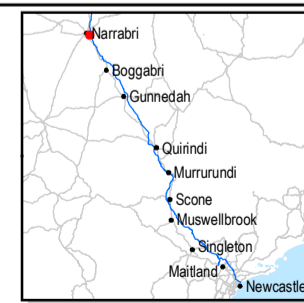
Prepared by Prepared for

Map Revision **F**



Legend

- Kilometre Post
- HGP Alignment (Rev M)
- HGP Alignment (Rev L)
- HGP Alignment Change (under investigation)
- ATS Area
- ATS Impacted Lot
- Lot
- Parish
- County
- Mining Title Current
- Mining Title Application



Notes/Data Sources
 Original page size: A3 portrait
 © Department Finance, Services and Innovation (data extracted 17/02/2021)
 © Department of Planning, Industry and Environment (data extracted 21/06/2021)

Disclaimer
 In preparing this map, RLMS have endeavoured to ensure that the data and information are as accurate and reliable as possible. However RLMS cannot accept liability for any decisions or actions of whatever kind or nature based on this study. RLMS expressly disclaims any loss or damage that may arise therefrom.

WKSP GISWR_00295_ATS

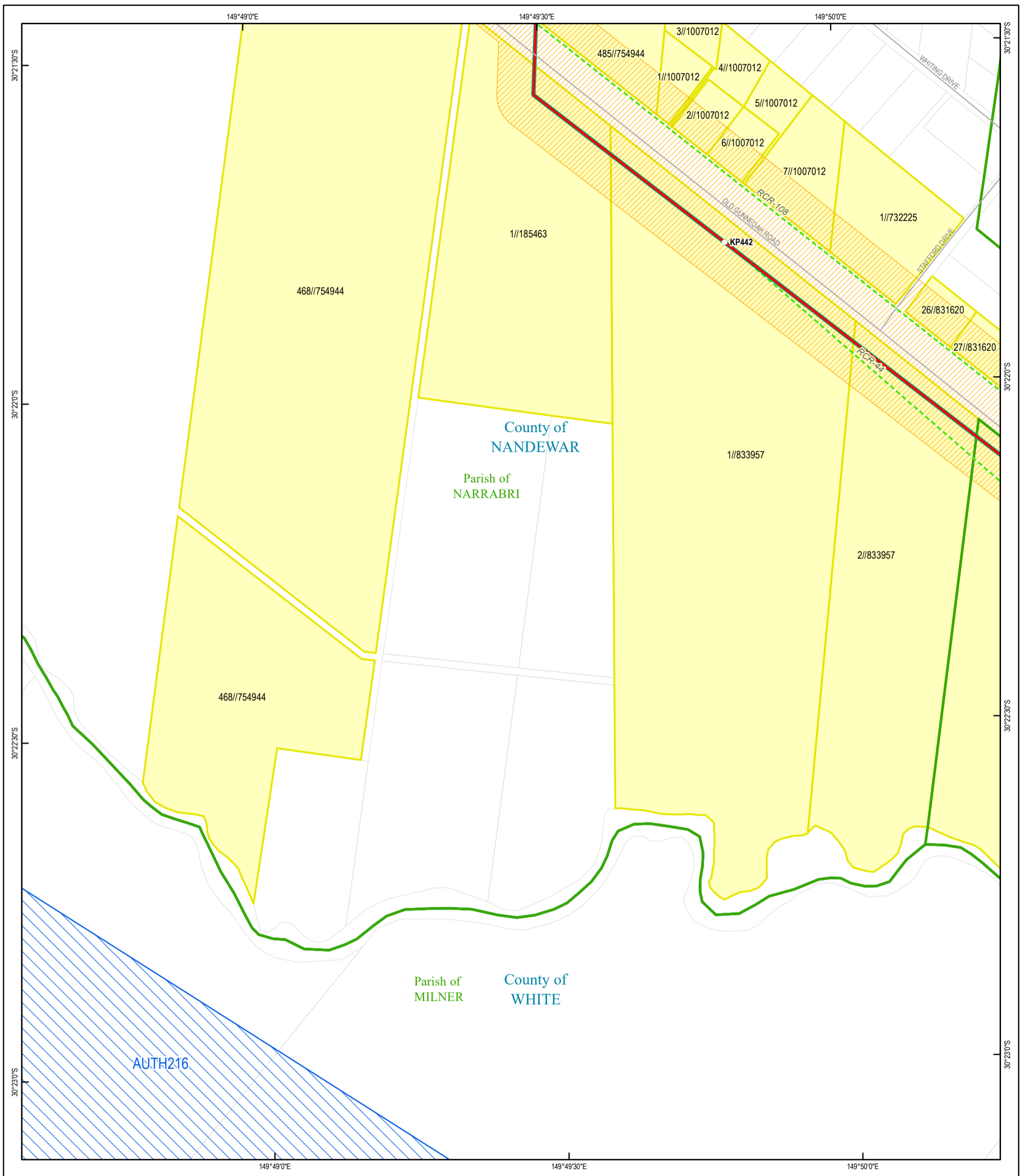
Revision History			
Rev	Drawn	Check	Date
A	DJ	IB	18/02/2020
B	DJ	IB	19/03/2020
C	DJ	IB	25/03/2020
D	DJ	IB	20/05/2020
E	DJ	IB	25/10/2020
F	DJ	IB	13/07/2021

PROJECT Hunter Gas Pipeline

TITLE Authority To Survey - Map 2 of 209

Prepared by Prepared for

Map Revision **F**



Legend

- Kilometre Post
- HGP Alignment (Rev M)
- HGP Alignment (Rev L)
- HGP Alignment Change (under investigation)
- ATS Area
- ATS Impacted Lot
- Lot
- Parish
- County
- Mining Title Current
- Mining Title Application

Notes/Data Sources
 Original page size: A3 portrait
 © Department Finance, Services and Innovation (data extracted 17/02/2021)
 © Department of Planning, Industry and Environment (data extracted 21/06/2021)

Disclaimer
 In preparing this map, RLMS have endeavoured to ensure that the data and information are as accurate and reliable as possible. However RLMS cannot accept liability for any decisions or actions of whatever kind or nature based on this study. RLMS expressly disclaims any loss or damage that may arise therefrom.

WKSP GISWR_00295_ATS

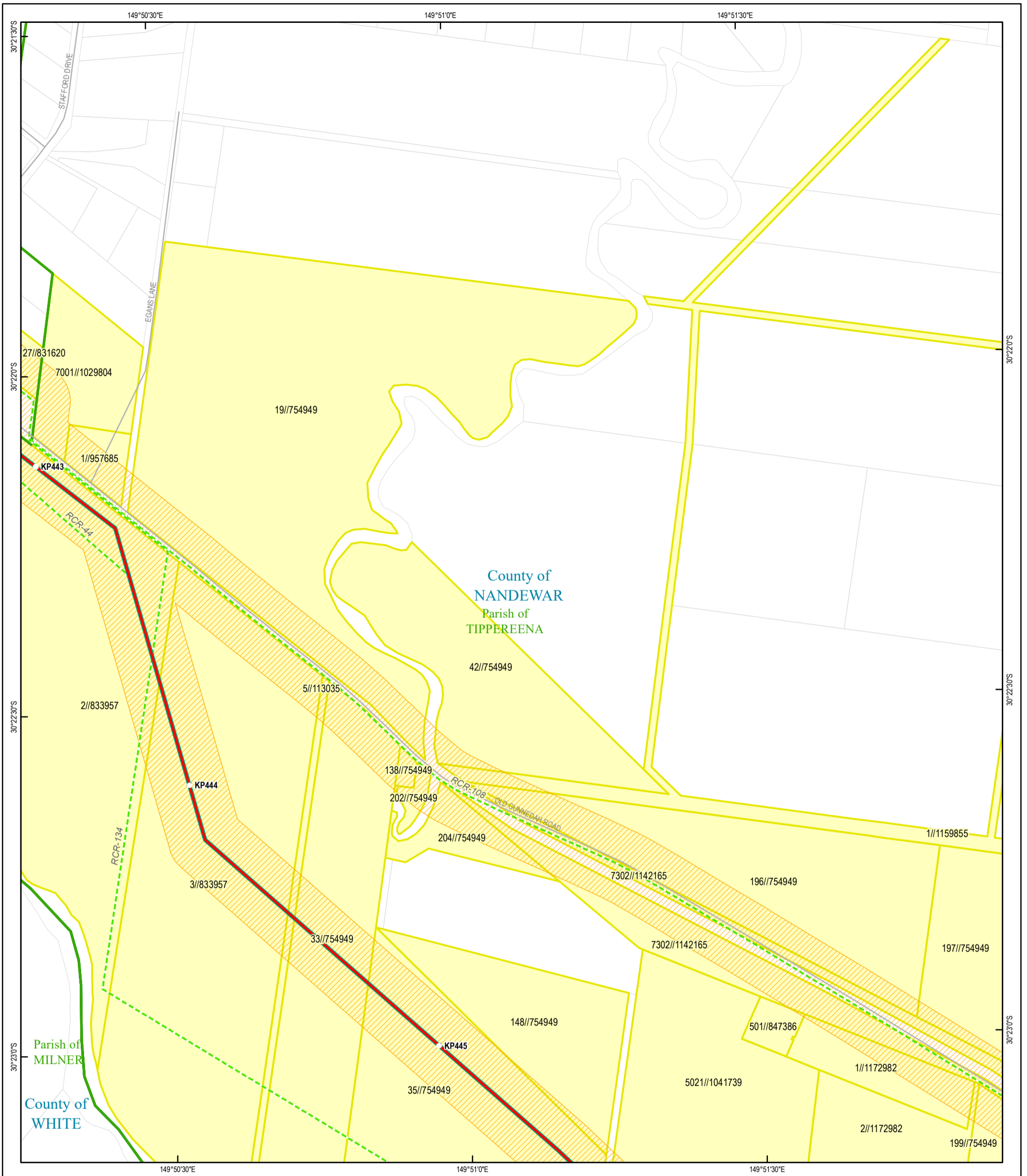
Revision History			
Rev	Drawn	Check	Date
A	DJ	IB	18/02/2020
B	DJ	IB	19/03/2020
C	DJ	IB	25/03/2020
D	DJ	IB	20/05/2020
E	DJ	IB	25/10/2020
F	DJ	IB	13/07/2021

PROJECT Hunter Gas Pipeline

TITLE Authority To Survey - Map 3 of 209

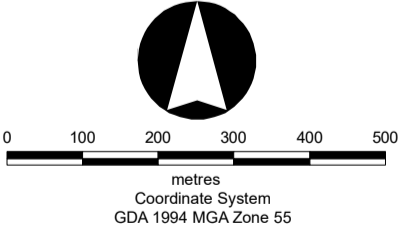
Prepared by Prepared for

Map Revision **F**



Legend

- Kilometre Post
- HGP Alignment (Rev M)
- HGP Alignment (Rev L)
- HGP Alignment Change (under investigation)
- ATS Area
- ATS Impacted Lot
- Lot
- Parish
- County
- Mining Title Current
- Mining Title Application



Notes/Data Sources
 Original page size: A3 portrait
 © Department Finance, Services and Innovation (data extracted 17/02/2021)
 © Department of Planning, Industry and Environment (data extracted 21/06/2021)

Disclaimer
 In preparing this map, RLMS have endeavoured to ensure that the data and information are as accurate and reliable as possible. However RLMS cannot accept liability for any decisions or actions of whatever kind or nature based on this study. RLMS expressly disclaims any loss or damage that may arise therefrom.

WKSP GISWR_00295_ATS

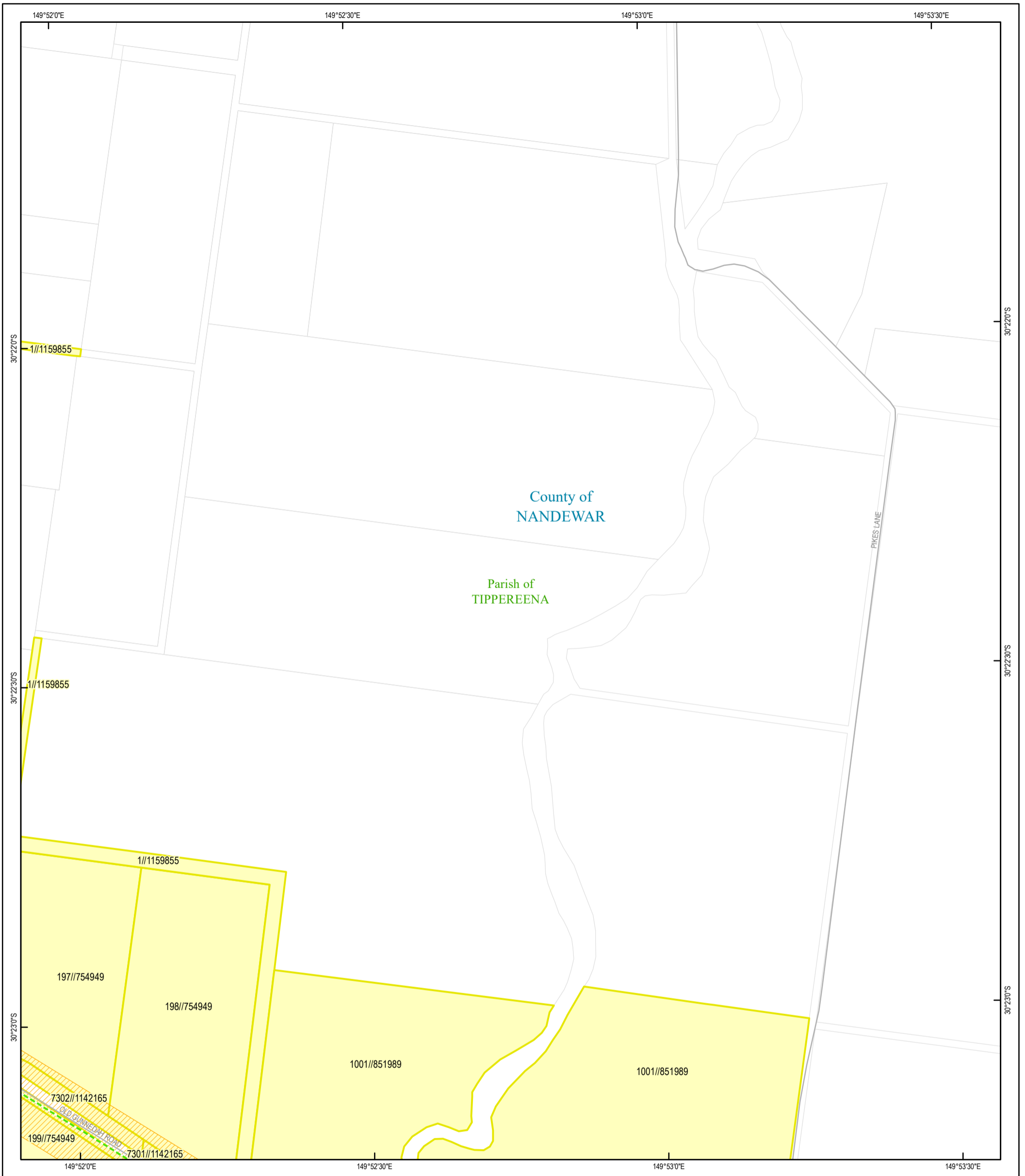
Revision History			
Rev	Drawn	Check	Date
A	DJ	IB	18/02/2020
B	DJ	IB	19/03/2020
C	DJ	IB	25/03/2020
D	DJ	IB	20/05/2020
E	DJ	IB	25/10/2020
F	DJ	IB	13/07/2021

PROJECT Hunter Gas Pipeline

TITLE Authority To Survey - Map 4 of 209

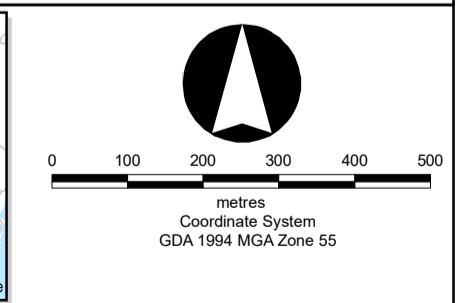
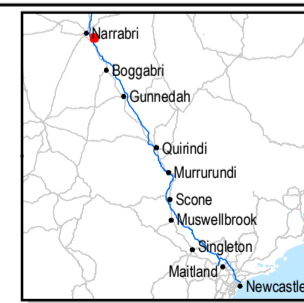
Prepared by Prepared for

Map Revision **F**



Legend

- Kilometre Post
- HGP Alignment (Rev M)
- HGP Alignment (Rev L)
- HGP Alignment Change (under investigation)
- ATS Area
- ATS Impacted Lot
- Lot
- Parish
- County
- Mining Title Current
- Mining Title Application



Notes/Data Sources
 Original page size: A3 portrait
 © Department Finance, Services and Innovation (data extracted 17/02/2021)
 © Department of Planning, Industry and Environment (data extracted 21/06/2021)

Disclaimer
 In preparing this map, RLMS have endeavoured to ensure that the data and information are as accurate and reliable as possible. However RLMS cannot accept liability for any decisions or actions of whatever kind or nature based on this study. RLMS expressly disclaims any loss or damage that may arise therefrom.

WKSP GISWR_00295_ATS

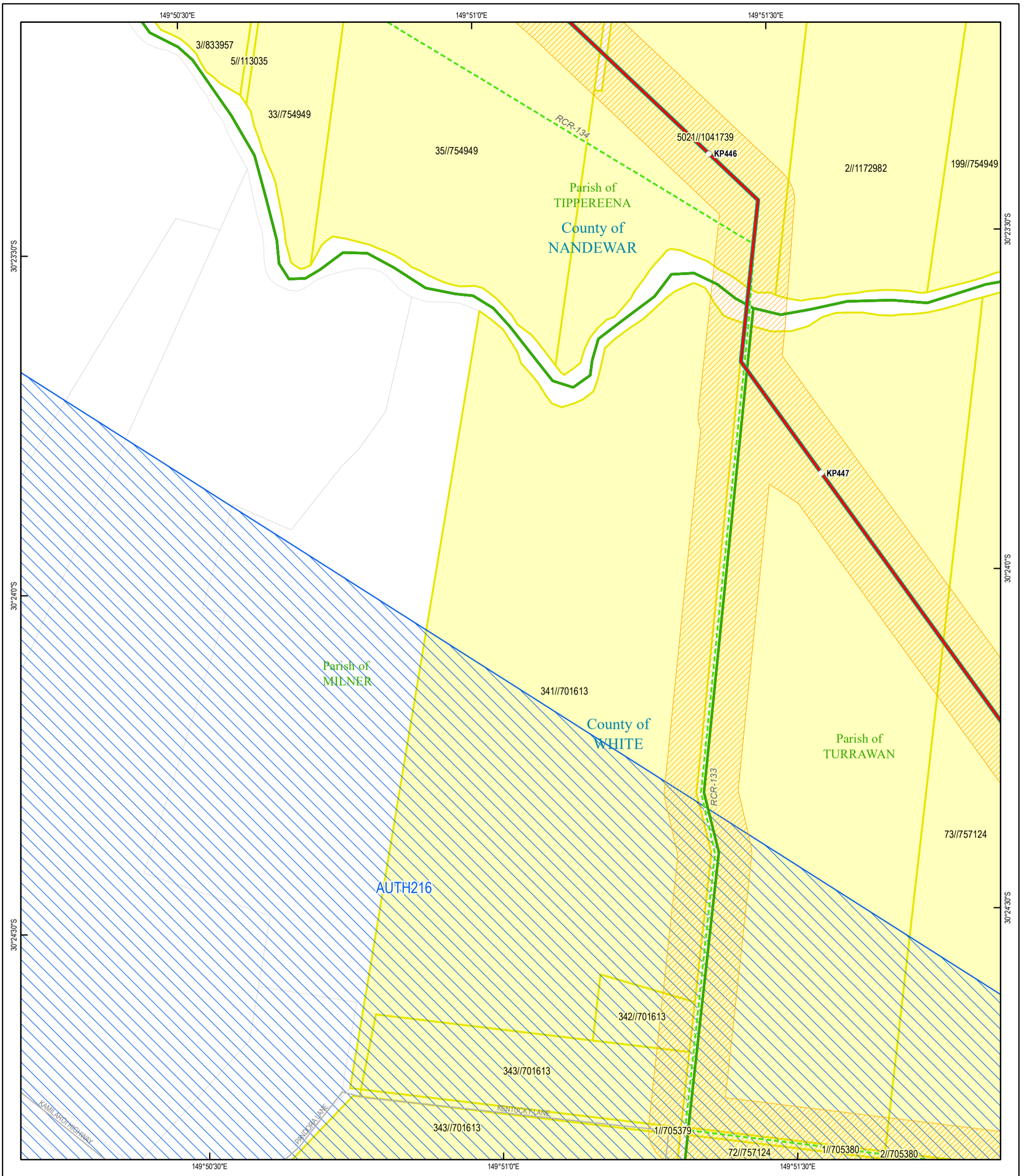
Revision History			
Rev	Drawn	Check	Date
A	DJ	IB	18/02/2020
B	DJ	IB	19/03/2020
C	DJ	IB	25/03/2020
D	DJ	IB	20/05/2020
E	DJ	IB	25/10/2020
F	DJ	IB	13/07/2021

PROJECT Hunter Gas Pipeline

TITLE Authority To Survey - Map 5 of 209

Prepared by Prepared for

Map Revision **F**



Legend

- Kilometre Post
- HGP Alignment (Rev M)
- HGP Alignment (Rev L)
- HGP Alignment Change (under investigation)
- ATS Area
- ATS Impacted Lot
- Lot
- Parish
- County
- Mining Title Current
- Mining Title Application

Coordinate System
GDA 1994 MGA Zone 55

Notes/Data Sources
 Original page size: A3 portrait
 © Department Finance, Services and Innovation (data extracted 17/02/2021)
 © Department of Planning, Industry and Environment (data extracted 21/06/2021)

Disclaimer
 In preparing this map, RLMS have endeavoured to ensure that the data and information are as accurate and reliable as possible. However RLMS cannot accept liability for any decisions or actions of whatever kind or nature based on this study. RLMS expressly disclaims any loss or damage that may arise therefrom.

WKSP GISWR_00295_ATS

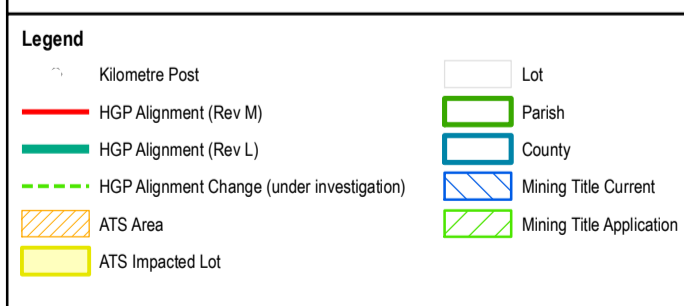
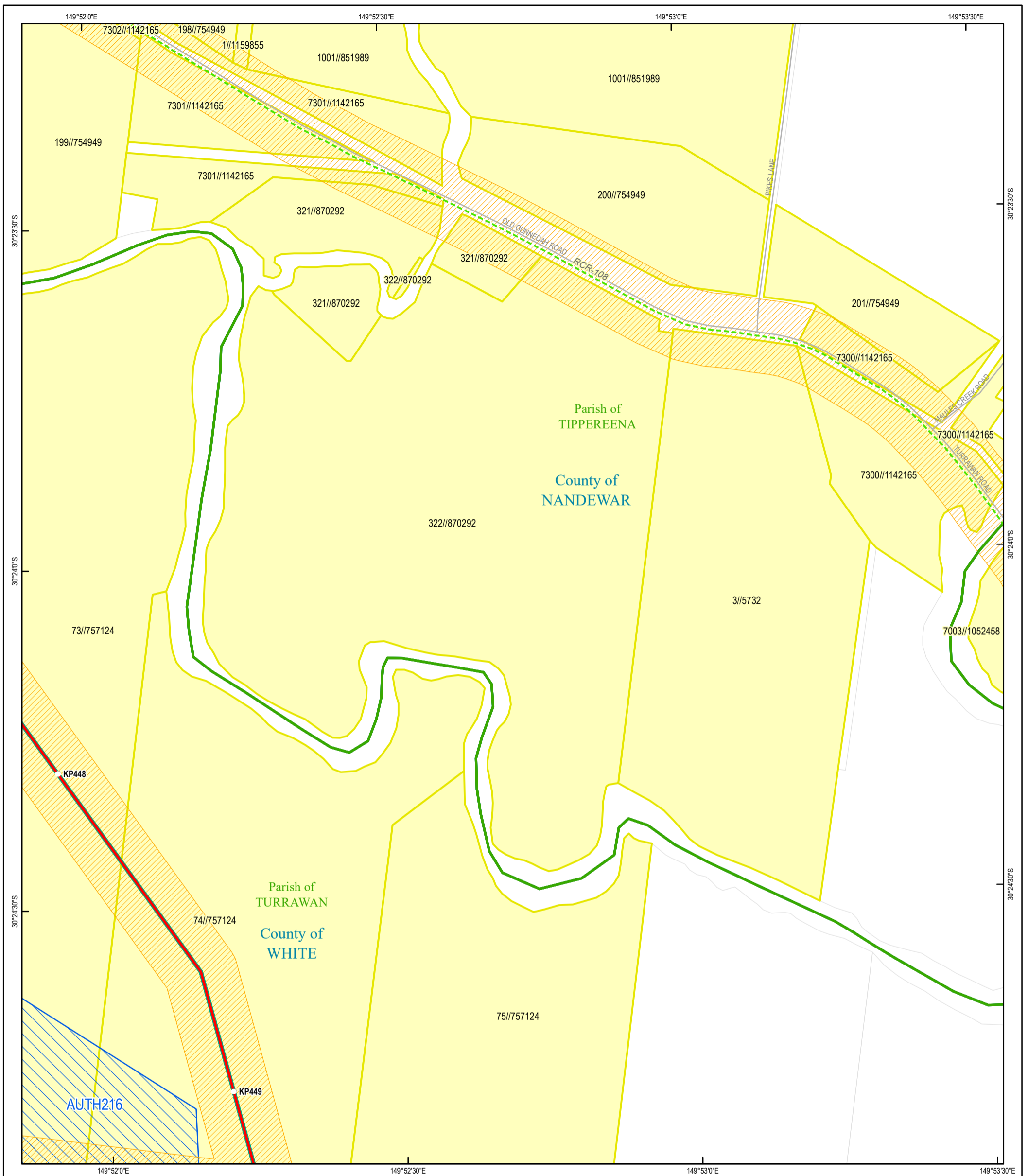
Revision History			
Rev	Drawn	Check	Date
A	DJ	IB	18/02/2020
B	DJ	IB	19/03/2020
C	DJ	IB	25/03/2020
D	DJ	IB	20/05/2020
E	DJ	IB	25/10/2020
F	DJ	IB	13/07/2021

PROJECT Hunter Gas Pipeline

TITLE Authority To Survey - Map 6 of 209

Prepared by Prepared for

Map Revision **F**

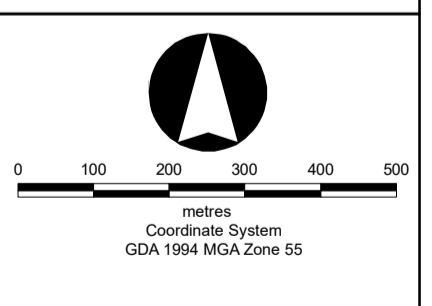


Notes/Data Sources
 Original page size: A3 portrait
 © Department Finance, Services and Innovation (data extracted 17/02/2021)
 © Department of Planning, Industry and Environment (data extracted 21/06/2021)

Disclaimer
 In preparing this map, RLMS have endeavoured to ensure that the data and information are as accurate and reliable as possible. However RLMS cannot accept liability for any decisions or actions of whatever kind or nature based on this study. RLMS expressly disclaims any loss or damage that may arise therefrom.

WKSP GISWR_00295_ATS

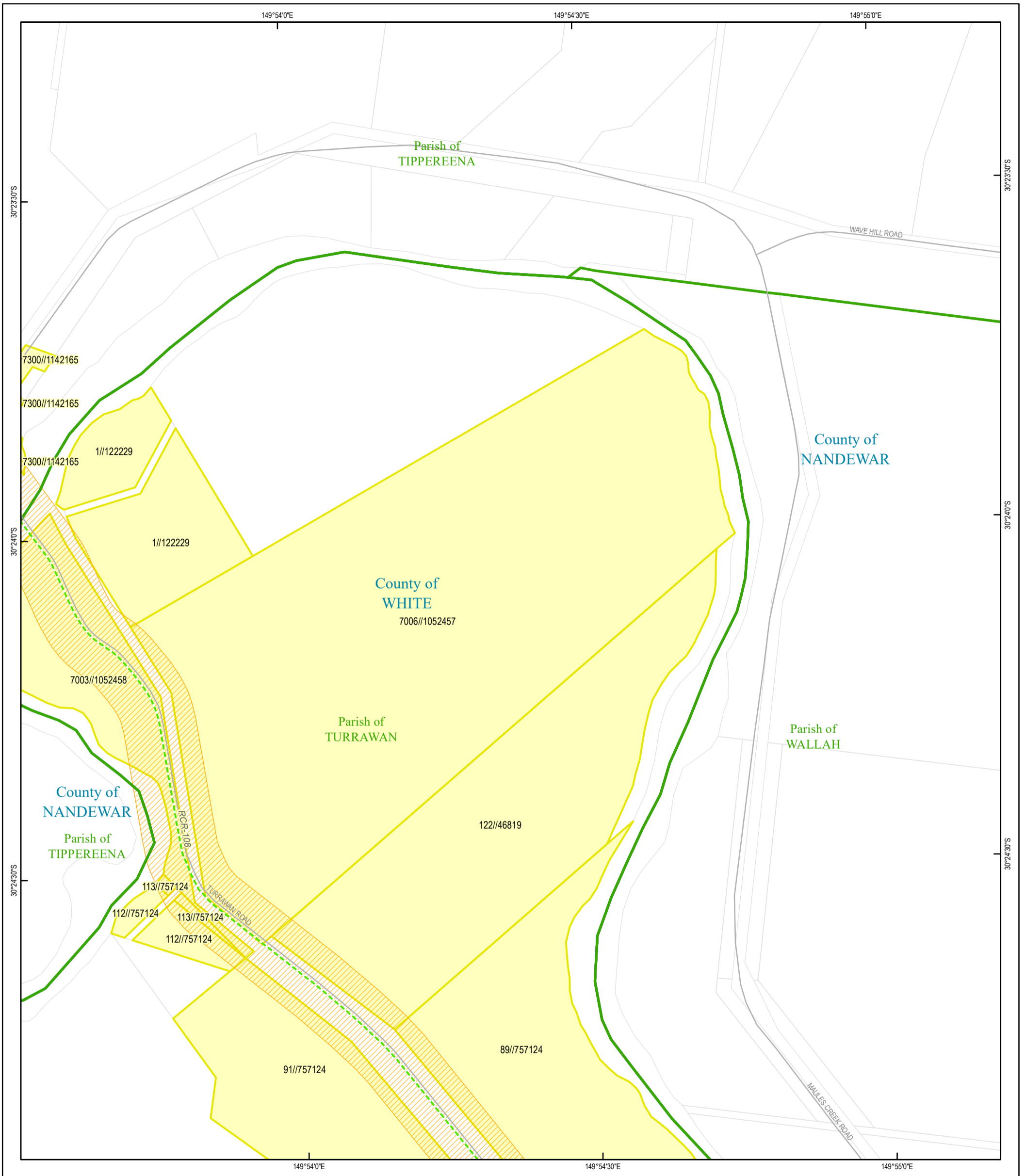
Revision History			
Rev	Drawn	Check	Date
A	DJ	IB	18/02/2020
B	DJ	IB	19/03/2020
C	DJ	IB	25/03/2020
D	DJ	IB	20/05/2020
E	DJ	IB	25/10/2020
F	DJ	IB	13/07/2021



PROJECT Hunter Gas Pipeline

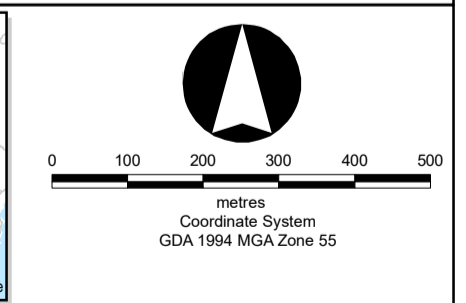
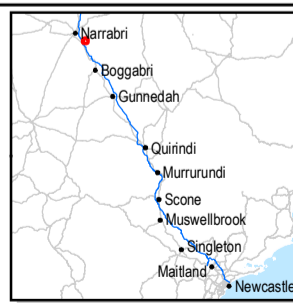
TITLE Authority To Survey - Map 7 of 209

Prepared by **RLMS** Prepared for **hunter Gas pipeline** Map Revision **F**



Legend

- Kilometre Post
- HGP Alignment (Rev M)
- HGP Alignment (Rev L)
- HGP Alignment Change (under investigation)
- ATS Area
- ATS Impacted Lot
- Lot
- Parish
- County
- Mining Title Current
- Mining Title Application



Notes/Data Sources
 Original page size: A3 portrait
 © Department Finance, Services and Innovation (data extracted 17/02/2021)
 © Department of Planning, Industry and Environment (data extracted 21/06/2021)

Disclaimer
 In preparing this map, RLMS have endeavoured to ensure that the data and information are as accurate and reliable as possible. However RLMS cannot accept liability for any decisions or actions of whatever kind or nature based on this study. RLMS expressly disclaims any loss or damage that may arise therefrom.

WKSP GISWR_00295_ATS

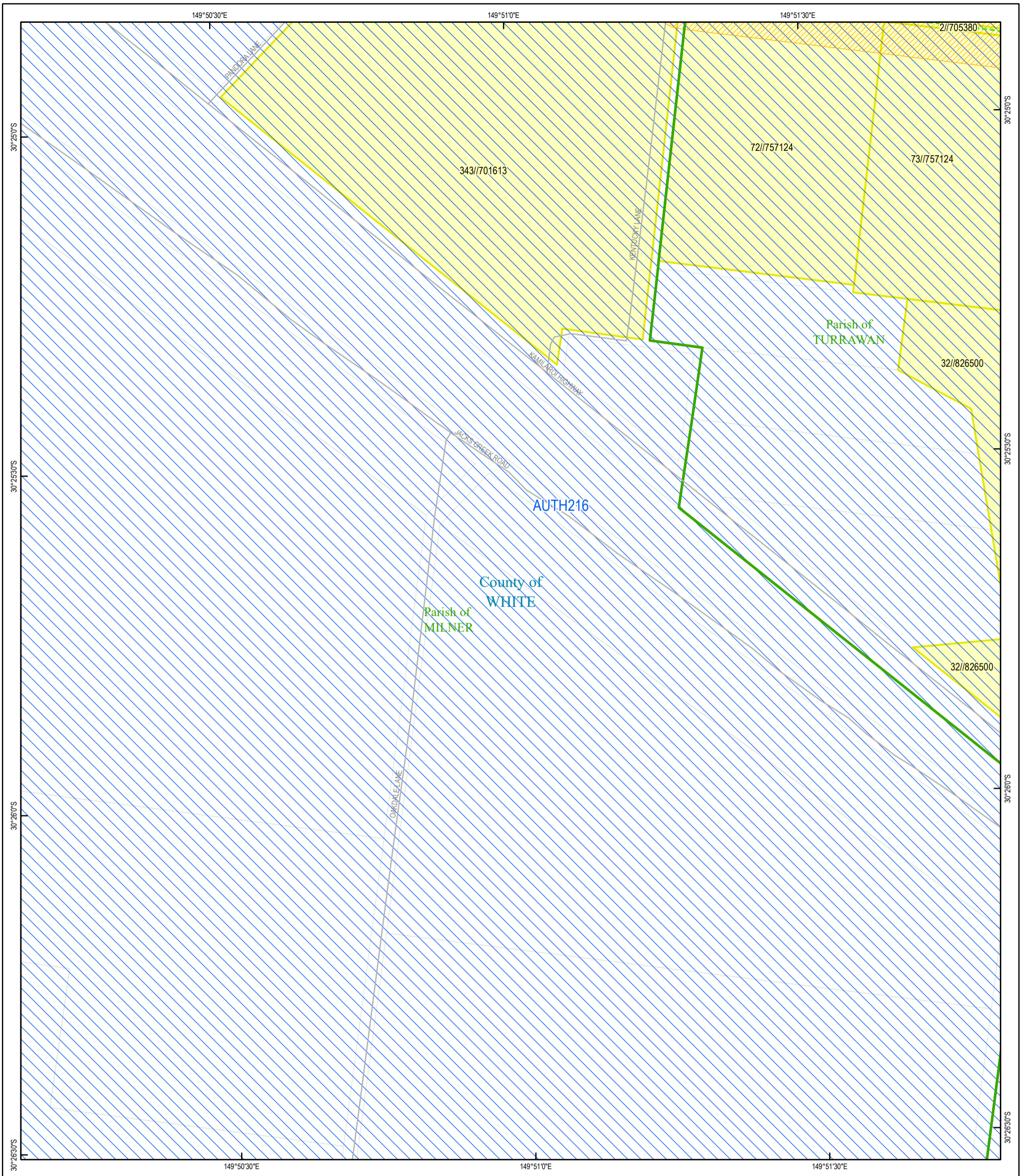
Revision History			
Rev	Drawn	Check	Date
A	DJ	IB	18/02/2020
B	DJ	IB	19/03/2020
C	DJ	IB	25/03/2020
D	DJ	IB	20/05/2020
E	DJ	IB	25/10/2020
F	DJ	IB	13/07/2021

PROJECT Hunter Gas Pipeline

TITLE Authority To Survey - Map 8 of 209

Prepared by Prepared for

Map Revision **F**



Legend

- Kilometre Post
- HGP Alignment (Rev M)
- HGP Alignment (Rev L)
- HGP Alignment Change (under investigation)
- ATS Area
- ATS Impacted Lot
- Lot
- Parish
- County
- Mining Title Current
- Mining Title Application

Notes/Data Sources
 Original page size: A3 portrait
 © Department Finance, Services and Innovation (data extracted 17/02/2021)
 © Department of Planning, Industry and Environment (data extracted 21/06/2021)

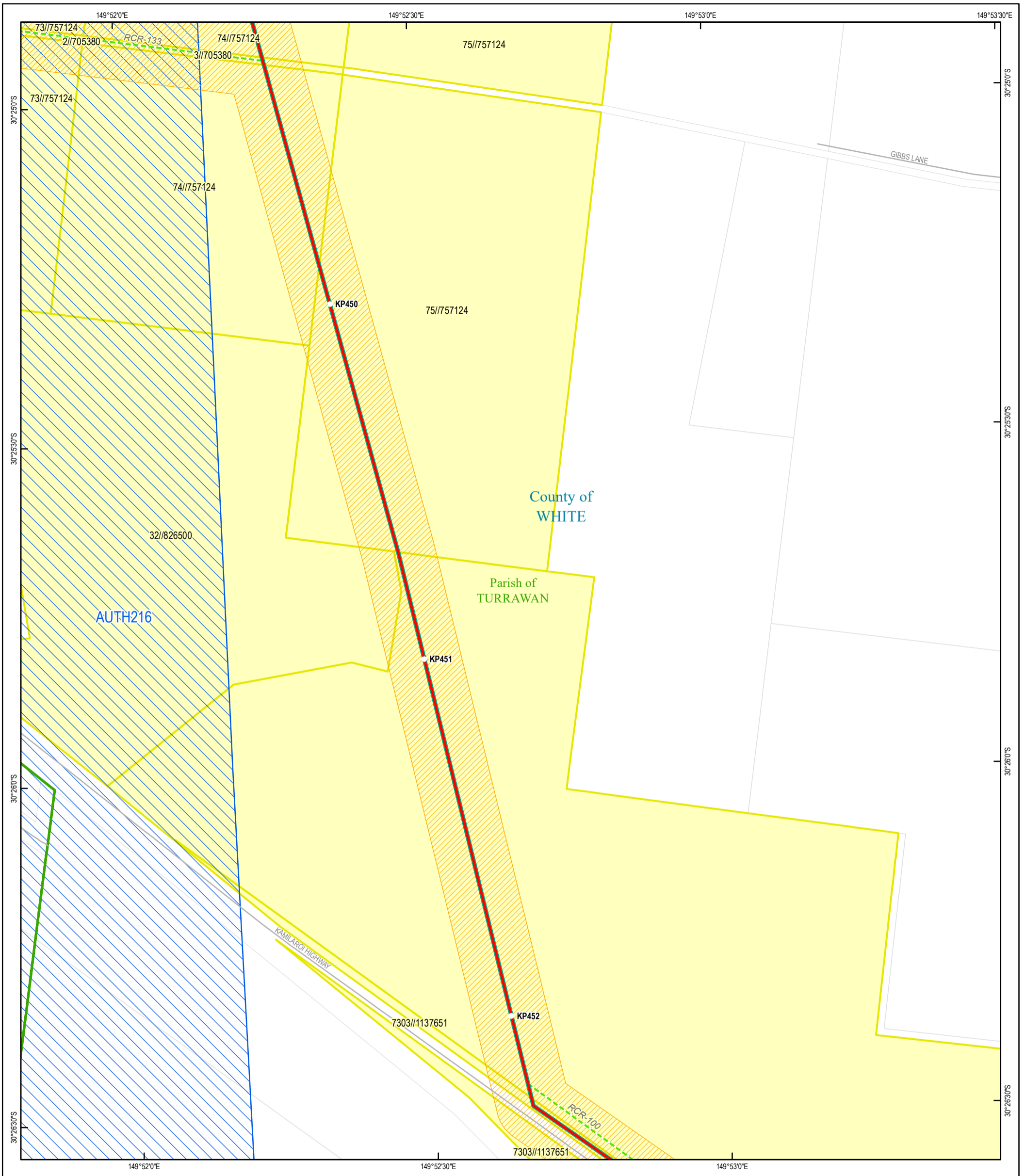
Disclaimer
 In preparing this map, RLMS have endeavoured to ensure that the data and information are as accurate and reliable as possible. However RLMS cannot accept liability for any decisions or actions of whatever kind or nature based on this study. RLMS expressly disclaims any loss or damage that may arise therefrom.

WKSP GISWR_00295_ATS

Revision History			
Rev	Drawn	Check	Date
A	DJ	IB	18/02/2020
B	DJ	IB	19/03/2020
C	DJ	IB	25/03/2020
D	DJ	IB	20/05/2020
E	DJ	IB	25/10/2020
F	DJ	IB	13/07/2021

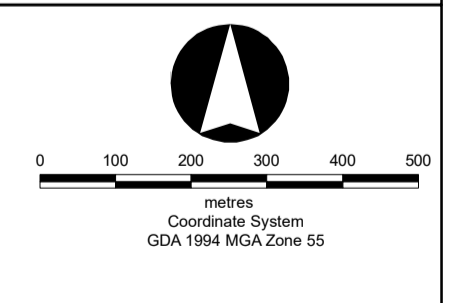
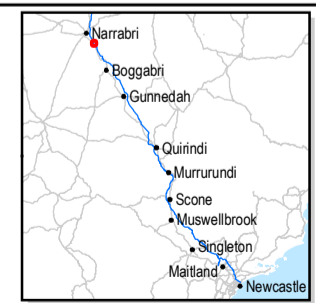
PROJECT Hunter Gas Pipeline

TITLE Authority To Survey - Map 9 of 209



Legend

- Kilometre Post
- HGP Alignment (Rev M)
- HGP Alignment (Rev L)
- HGP Alignment Change (under investigation)
- ATS Area
- ATS Impacted Lot
- Lot
- Parish
- County
- Mining Title Current
- Mining Title Application



Notes/Data Sources
 Original page size: A3 portrait
 © Department Finance, Services and Innovation (data extracted 17/02/2021)
 © Department of Planning, Industry and Environment (data extracted 21/06/2021)

Disclaimer
 In preparing this map, RLMS have endeavoured to ensure that the data and information are as accurate and reliable as possible. However RLMS cannot accept liability for any decisions or actions of whatever kind or nature based on this study. RLMS expressly disclaims any loss or damage that may arise therefrom.

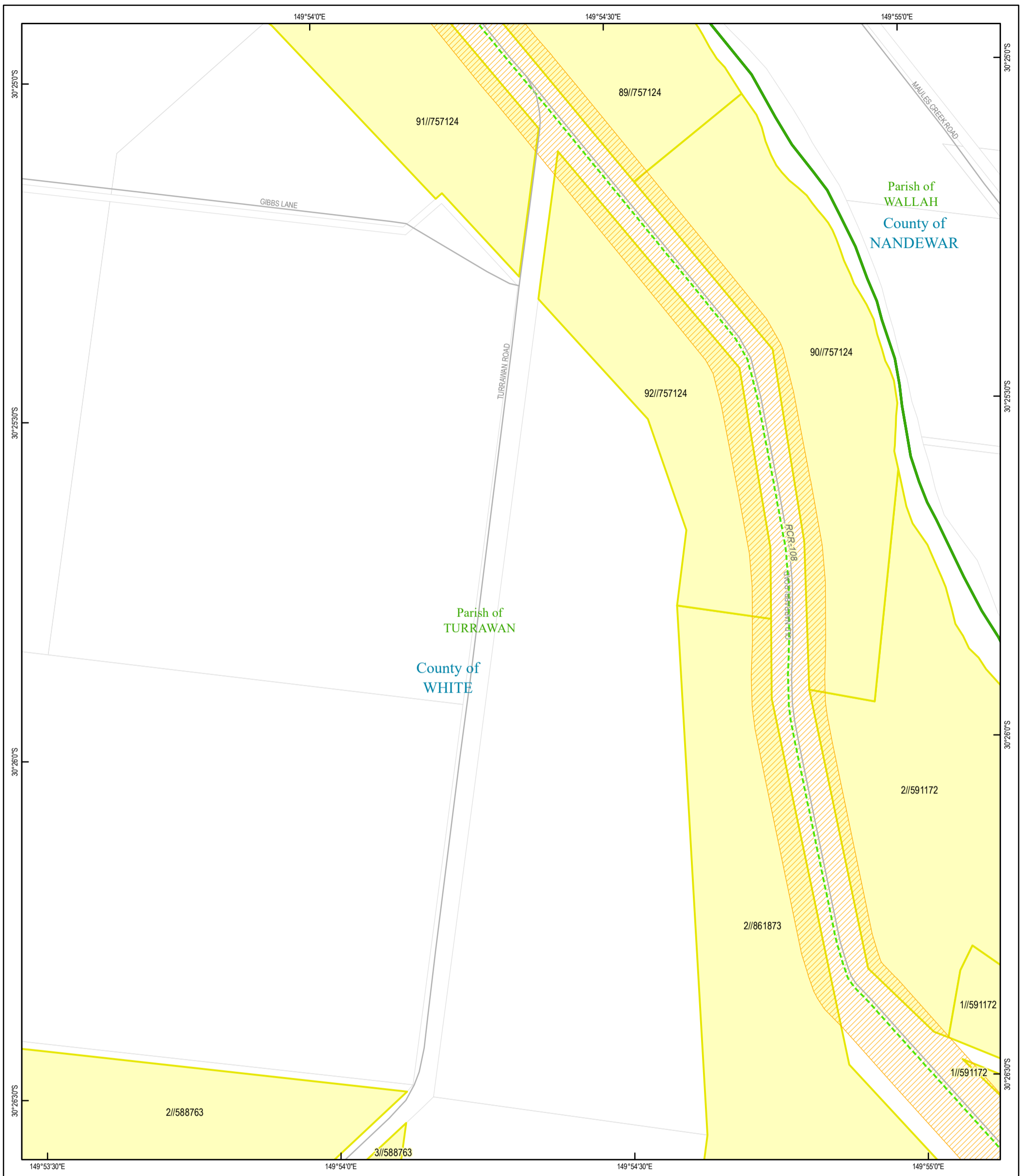
WKSP GISWR_00295_ATS

Revision History			
Rev	Drawn	Check	Date
A	DJ	IB	18/02/2020
B	DJ	IB	19/03/2020
C	DJ	IB	25/03/2020
D	DJ	IB	20/05/2020
E	DJ	IB	25/10/2020
F	DJ	IB	13/07/2021

PROJECT Hunter Gas Pipeline

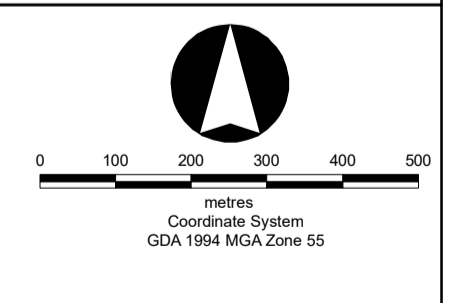
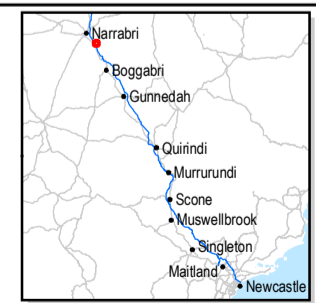
TITLE Authority To Survey - Map 10 of 209

Prepared by **RLMS** Prepared for **hunter Gas pipeline** Map Revision **F**



Legend

- Kilometre Post
- HGP Alignment (Rev M)
- HGP Alignment (Rev L)
- HGP Alignment Change (under investigation)
- ATS Area
- ATS Impacted Lot
- Lot
- Parish
- County
- Mining Title Current
- Mining Title Application



Notes/Data Sources
 Original page size: A3 portrait
 © Department Finance, Services and Innovation (data extracted 17/02/2021)
 © Department of Planning, Industry and Environment (data extracted 21/06/2021)

Disclaimer
 In preparing this map, RLMS have endeavoured to ensure that the data and information are as accurate and reliable as possible. However RLMS cannot accept liability for any decisions or actions of whatever kind or nature based on this study. RLMS expressly disclaims any loss or damage that may arise therefrom.

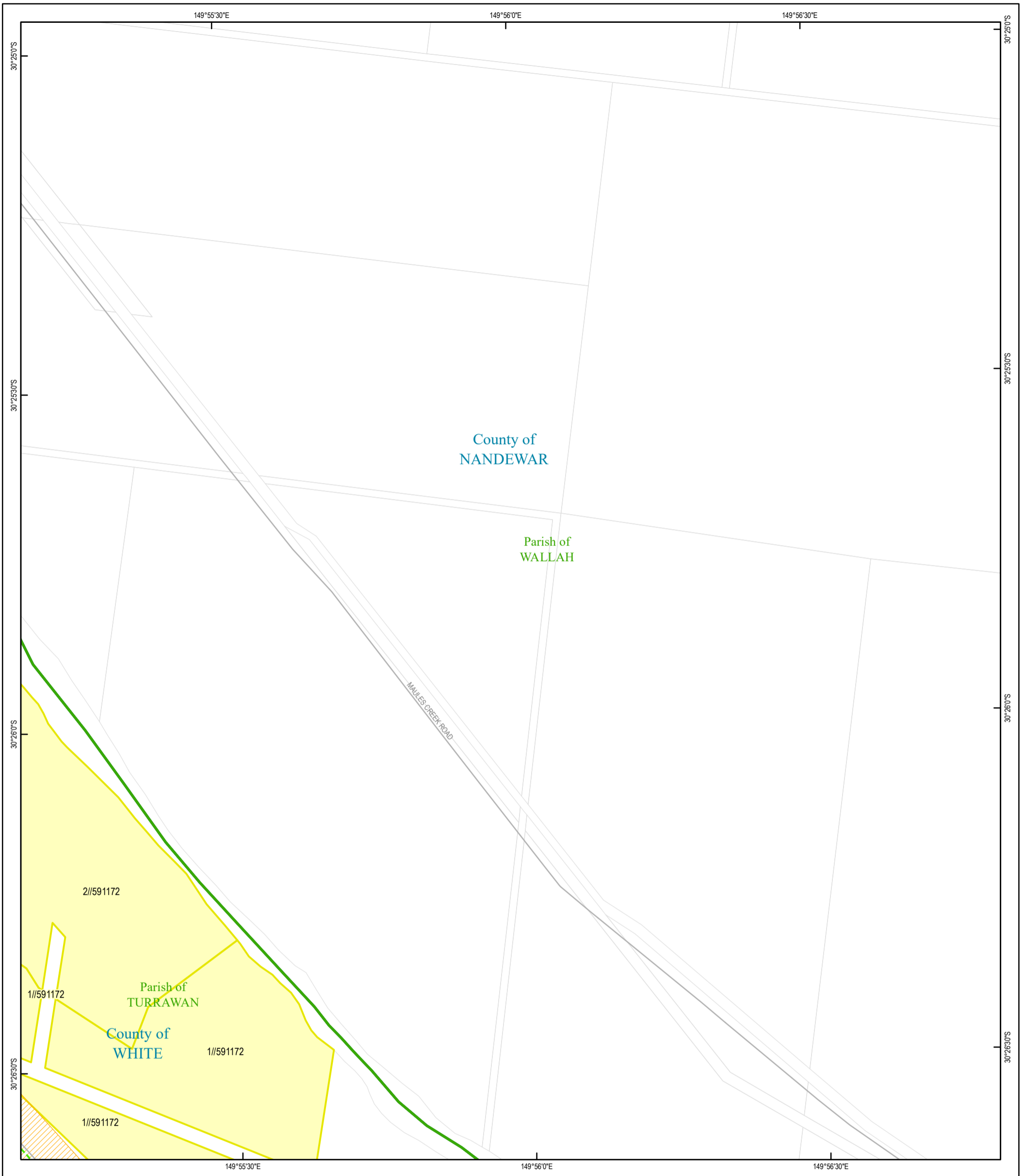
WKSP GISWR_00295_ATS

Revision History			
Rev	Drawn	Check	Date
A	DJ	IB	18/02/2020
B	DJ	IB	19/03/2020
C	DJ	IB	25/03/2020
D	DJ	IB	20/05/2020
E	DJ	IB	25/10/2020
F	DJ	IB	13/07/2021

PROJECT Hunter Gas Pipeline

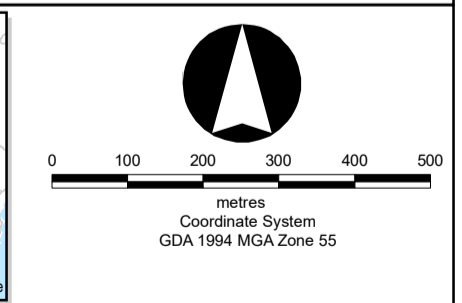
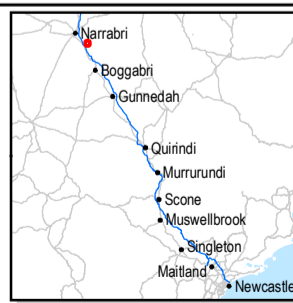
TITLE Authority To Survey - Map 11 of 209

Prepared by **RLMS** Prepared for **hunter Gas pipeline** Map Revision **F**



Legend

- Kilometre Post
- HGP Alignment (Rev M)
- HGP Alignment (Rev L)
- HGP Alignment Change (under investigation)
- ATS Area
- ATS Impacted Lot
- Lot
- Parish
- County
- Mining Title Current
- Mining Title Application



Notes/Data Sources
 Original page size: A3 portrait
 © Department Finance, Services and Innovation (data extracted 17/02/2021)
 © Department of Planning, Industry and Environment (data extracted 21/06/2021)

Disclaimer
 In preparing this map, RLMS have endeavoured to ensure that the data and information are as accurate and reliable as possible. However RLMS cannot accept liability for any decisions or actions of whatever kind or nature based on this study. RLMS expressly disclaims any loss or damage that may arise therefrom.

WKSP GISWR_00295_ATS

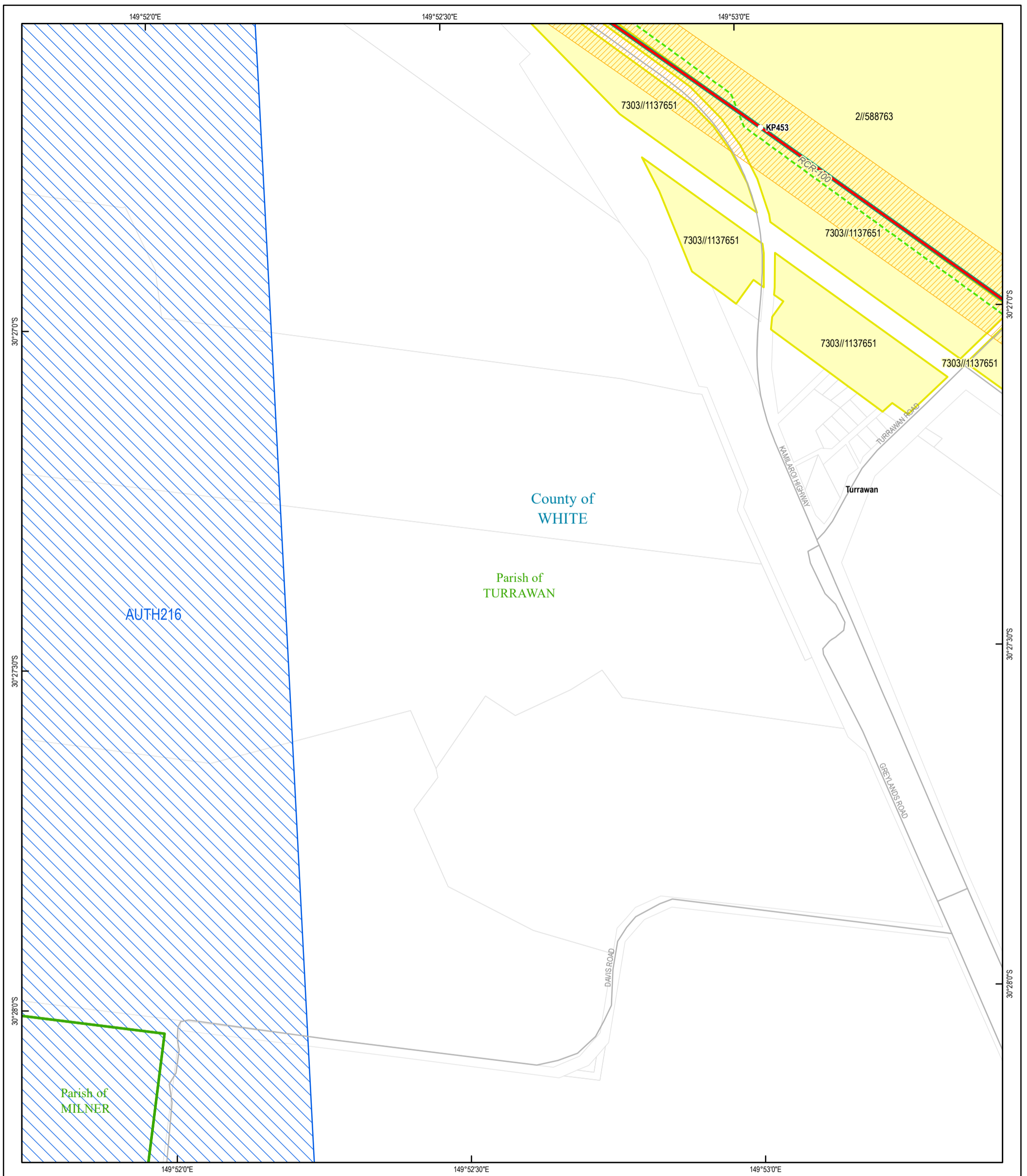
Revision History			
Rev	Drawn	Check	Date
A	DJ	IB	18/02/2020
B	DJ	IB	19/03/2020
C	DJ	IB	25/03/2020
D	DJ	IB	20/05/2020
E	DJ	IB	25/10/2020
F	DJ	IB	13/07/2021

PROJECT Hunter Gas Pipeline

TITLE Authority To Survey - Map 12 of 209

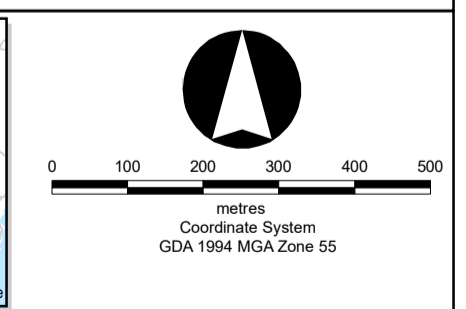
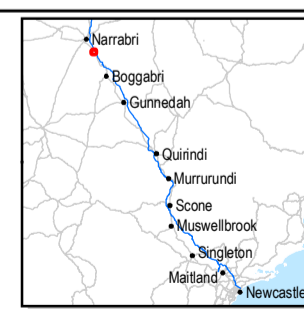
Prepared by Prepared for

Map Revision **F**



Legend

- Kilometre Post
- HGP Alignment (Rev M)
- HGP Alignment (Rev L)
- HGP Alignment Change (under investigation)
- ATS Area
- ATS Impacted Lot
- Lot
- Parish
- County
- Mining Title Current
- Mining Title Application



Notes/Data Sources
 Original page size: A3 portrait
 © Department Finance, Services and Innovation (data extracted 17/02/2021)
 © Department of Planning, Industry and Environment (data extracted 21/06/2021)

Disclaimer
 In preparing this map, RLMS have endeavoured to ensure that the data and information are as accurate and reliable as possible. However RLMS cannot accept liability for any decisions or actions of whatever kind or nature based on this study. RLMS expressly disclaims any loss or damage that may arise therefrom.

WKSP GISWR_00295_ATS

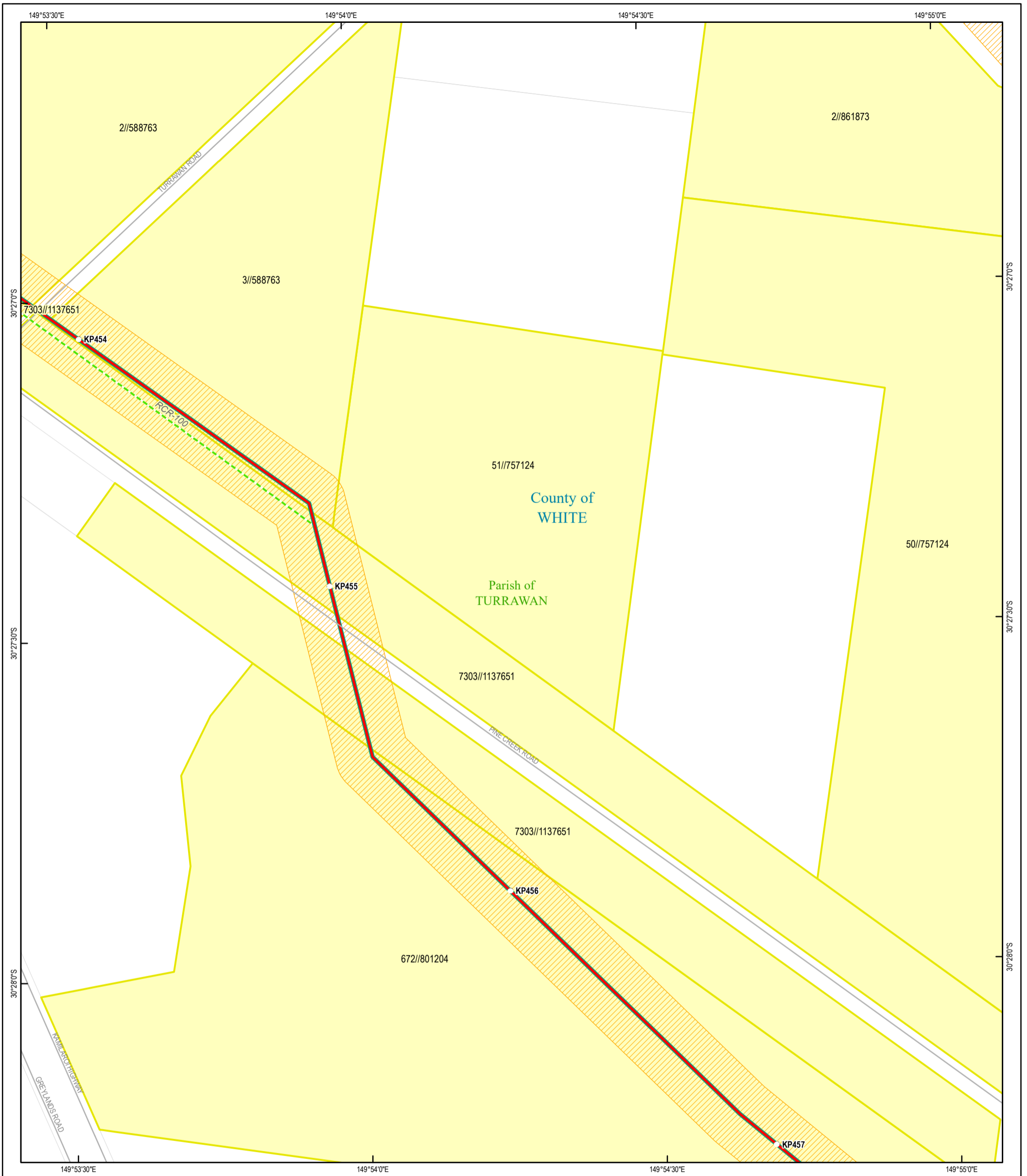
Revision History			
Rev	Drawn	Check	Date
A	DJ	IB	18/02/2020
B	DJ	IB	19/03/2020
C	DJ	IB	25/03/2020
D	DJ	IB	20/05/2020
E	DJ	IB	25/10/2020
F	DJ	IB	13/07/2021

PROJECT Hunter Gas Pipeline

TITLE Authority To Survey - Map 13 of 209

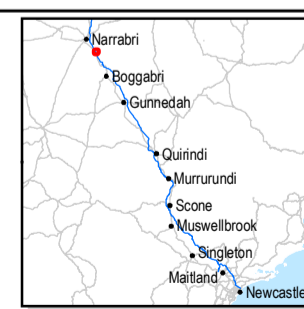
Prepared by Prepared for

Map Revision **F**



Legend

- Kilometre Post
- HGP Alignment (Rev M)
- HGP Alignment (Rev L)
- HGP Alignment Change (under investigation)
- ATS Area
- ATS Impacted Lot
- Lot
- Parish
- County
- Mining Title Current
- Mining Title Application



Coordinate System
GDA 1994 MGA Zone 55

Notes/Data Sources
 Original page size: A3 portrait
 © Department Finance, Services and Innovation (data extracted 17/02/2021)
 © Department of Planning, Industry and Environment (data extracted 21/06/2021)

Disclaimer
 In preparing this map, RLMS have endeavoured to ensure that the data and information are as accurate and reliable as possible. However RLMS cannot accept liability for any decisions or actions of whatever kind or nature based on this study. RLMS expressly disclaims any loss or damage that may arise therefrom.

WKSP GISWR_00295_ATS

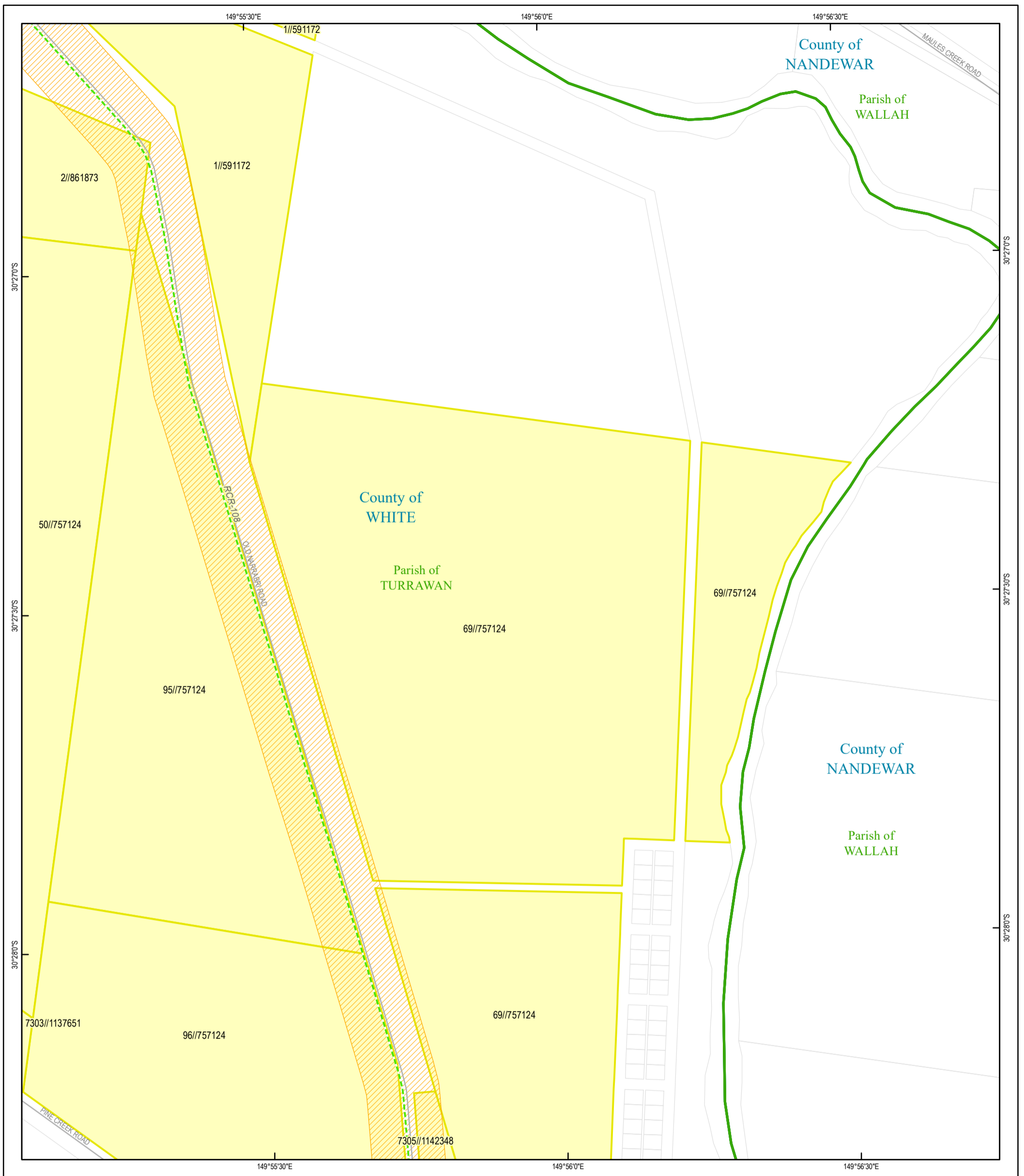
Revision History			
Rev	Drawn	Check	Date
A	DJ	IB	18/02/2020
B	DJ	IB	19/03/2020
C	DJ	IB	25/03/2020
D	DJ	IB	20/05/2020
E	DJ	IB	25/10/2020
F	DJ	IB	13/07/2021

PROJECT Hunter Gas Pipeline

TITLE Authority To Survey - Map 14 of 209

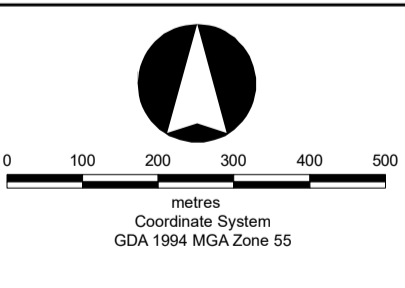
Prepared by Prepared for

Map Revision **F**



Legend

- Kilometre Post
- HGP Alignment (Rev M)
- HGP Alignment (Rev L)
- HGP Alignment Change (under investigation)
- ATS Area
- ATS Impacted Lot
- Lot
- Parish
- County
- Mining Title Current
- Mining Title Application



Notes/Data Sources
 Original page size: A3 portrait
 © Department Finance, Services and Innovation (data extracted 17/02/2021)
 © Department of Planning, Industry and Environment (data extracted 21/06/2021)

Disclaimer
 In preparing this map, RLMS have endeavoured to ensure that the data and information are as accurate and reliable as possible. However RLMS cannot accept liability for any decisions or actions of whatever kind or nature based on this study. RLMS expressly disclaims any loss or damage that may arise therefrom.

WKSP GISWR_00295_ATS

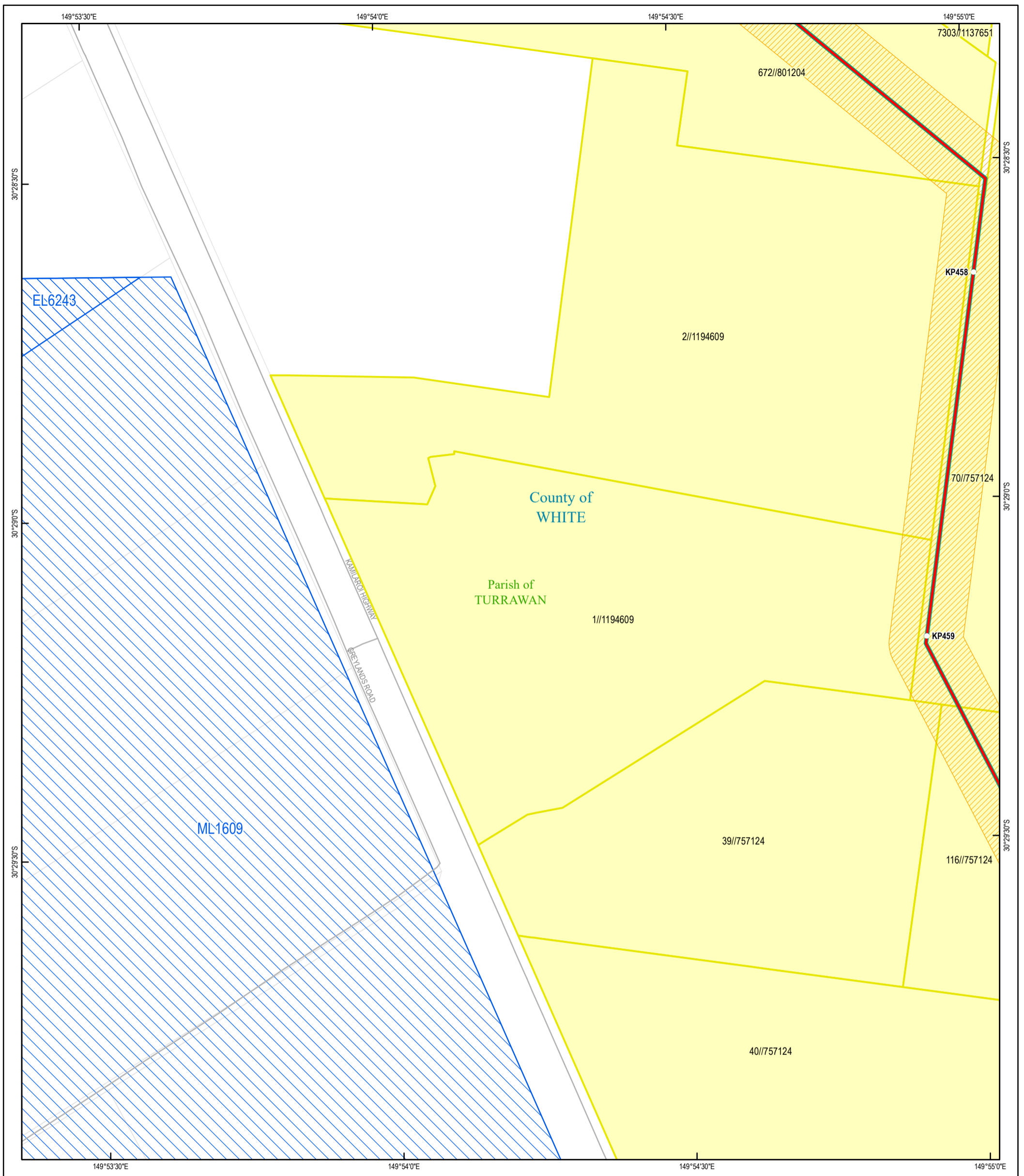
Revision History			
Rev	Drawn	Check	Date
A	DJ	IB	18/02/2020
B	DJ	IB	19/03/2020
C	DJ	IB	25/03/2020
D	DJ	IB	20/05/2020
E	DJ	IB	25/10/2020
F	DJ	IB	13/07/2021

PROJECT Hunter Gas Pipeline

TITLE Authority To Survey - Map 15 of 209

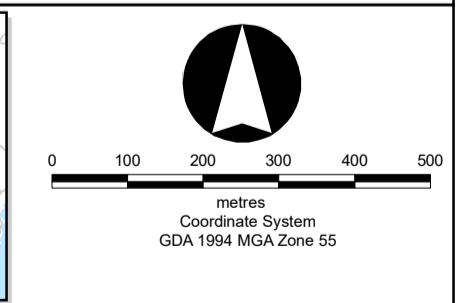
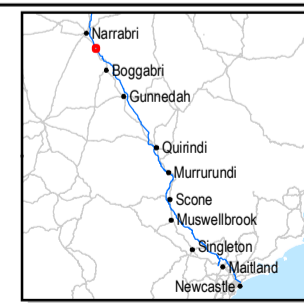
Prepared by Prepared for

Map Revision **F**



Legend

- Kilometre Post
- HGP Alignment (Rev M)
- HGP Alignment (Rev L)
- HGP Alignment Change (under investigation)
- ATS Area
- ATS Impacted Lot
- Lot
- Parish
- County
- Mining Title Current
- Mining Title Application



Notes/Data Sources
 Original page size: A3 portrait
 © Department Finance, Services and Innovation (data extracted 17/02/2021)
 © Department of Planning, Industry and Environment (data extracted 21/06/2021)

Disclaimer
 In preparing this map, RLMS have endeavoured to ensure that the data and information are as accurate and reliable as possible. However RLMS cannot accept liability for any decisions or actions of whatever kind or nature based on this study. RLMS expressly disclaims any loss or damage that may arise therefrom.

WKSP GISWR_00295_ATS

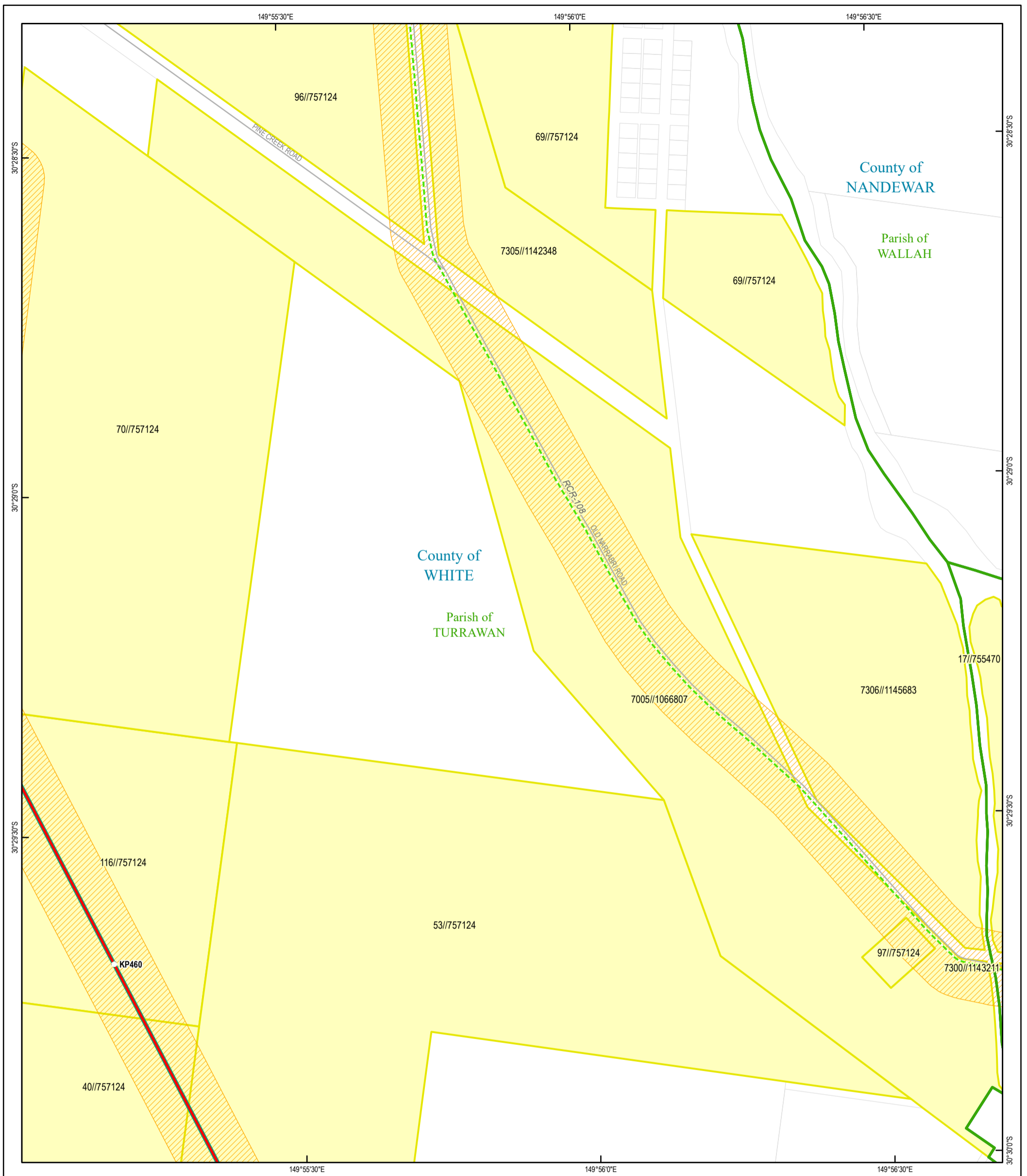
Revision History			
Rev	Drawn	Check	Date
A	DJ	IB	18/02/2020
B	DJ	IB	19/03/2020
C	DJ	IB	25/03/2020
D	DJ	IB	20/05/2020
E	DJ	IB	25/10/2020
F	DJ	IB	13/07/2021

PROJECT Hunter Gas Pipeline

TITLE Authority To Survey - Map 16 of 209

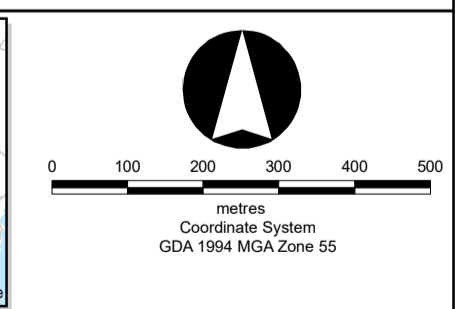
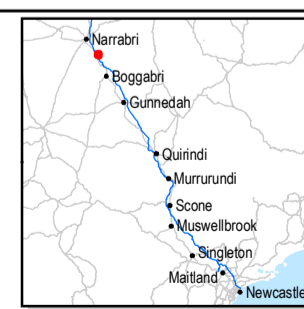
Prepared by Prepared for

Map Revision **F**



Legend

- Kilometre Post
- HGP Alignment (Rev M)
- HGP Alignment (Rev L)
- HGP Alignment Change (under investigation)
- ATS Area
- ATS Impacted Lot
- Lot
- Parish
- County
- Mining Title Current
- Mining Title Application



Notes/Data Sources
 Original page size: A3 portrait
 © Department Finance, Services and Innovation (data extracted 17/02/2021)
 © Department of Planning, Industry and Environment (data extracted 21/06/2021)

Disclaimer
 In preparing this map, RLMS have endeavoured to ensure that the data and information are as accurate and reliable as possible. However RLMS cannot accept liability for any decisions or actions of whatever kind or nature based on this study. RLMS expressly disclaims any loss or damage that may arise therefrom.

WKSP GISWR_00295_ATS

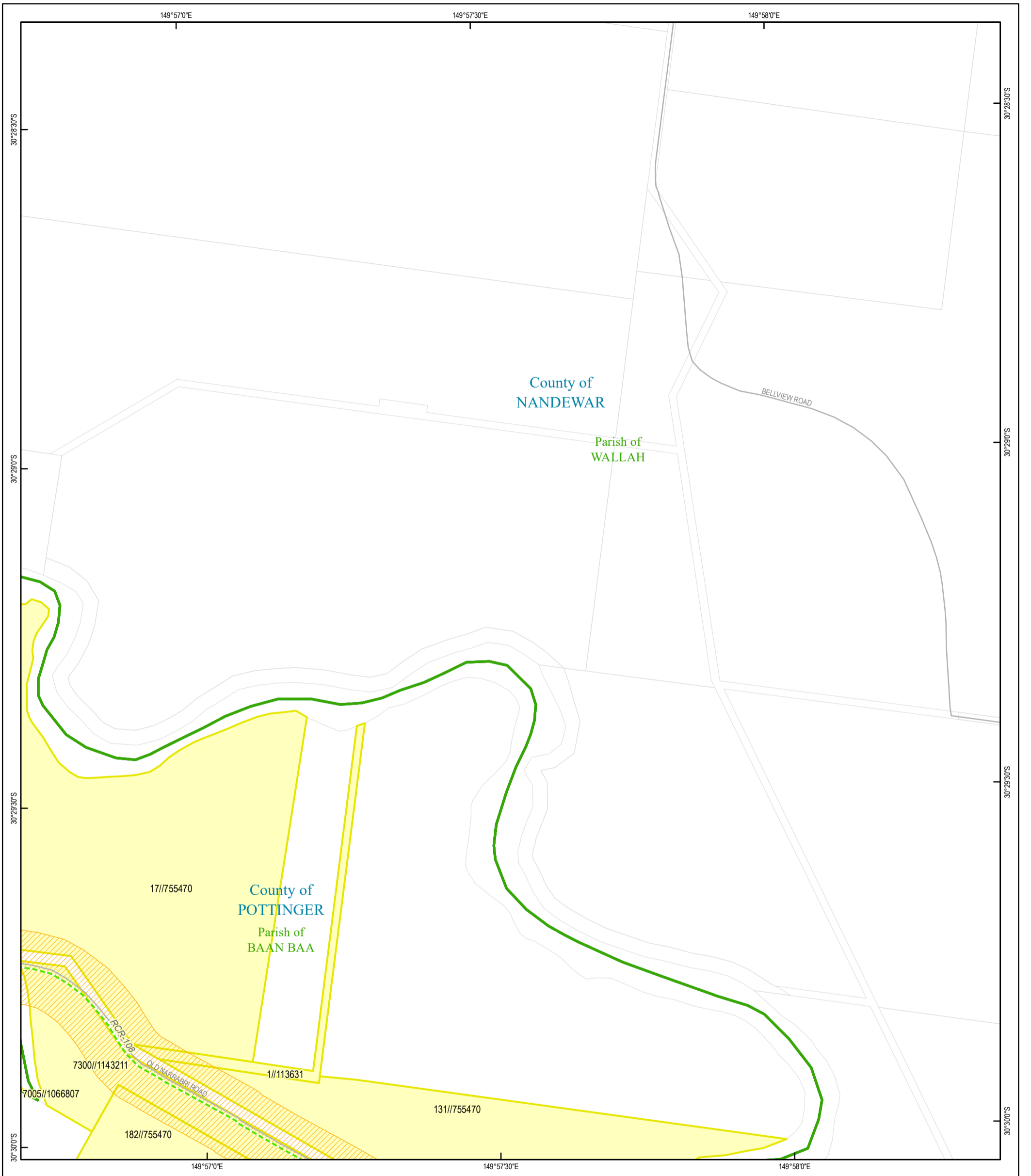
Revision History			
Rev	Drawn	Check	Date
A	DJ	IB	18/02/2020
B	DJ	IB	19/03/2020
C	DJ	IB	25/03/2020
D	DJ	IB	20/05/2020
E	DJ	IB	25/10/2020
F	DJ	IB	13/07/2021

PROJECT Hunter Gas Pipeline

TITLE Authority To Survey - Map 17 of 209

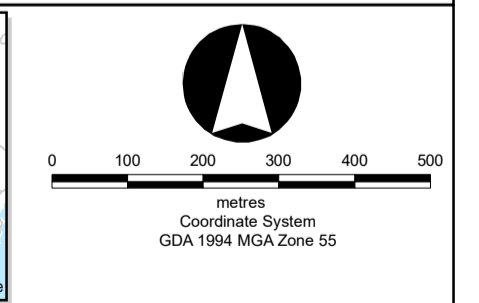
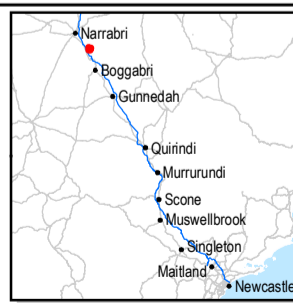
Prepared by Prepared for

Map Revision **F**



Legend

	Kilometre Post		Lot
	HGP Alignment (Rev M)		Parish
	HGP Alignment (Rev L)		County
	HGP Alignment Change (under investigation)		Mining Title Current
	ATS Area		Mining Title Application
	ATS Impacted Lot		



Notes/Data Sources
 Original page size: A3 portrait
 © Department Finance, Services and Innovation (data extracted 17/02/2021)
 © Department of Planning, Industry and Environment (data extracted 21/06/2021)

Disclaimer
 In preparing this map, RLMS have endeavoured to ensure that the data and information are as accurate and reliable as possible. However RLMS cannot accept liability for any decisions or actions of whatever kind or nature based on this study. RLMS expressly disclaims any loss or damage that may arise therefrom.

WKSP GISWR_00295_ATS

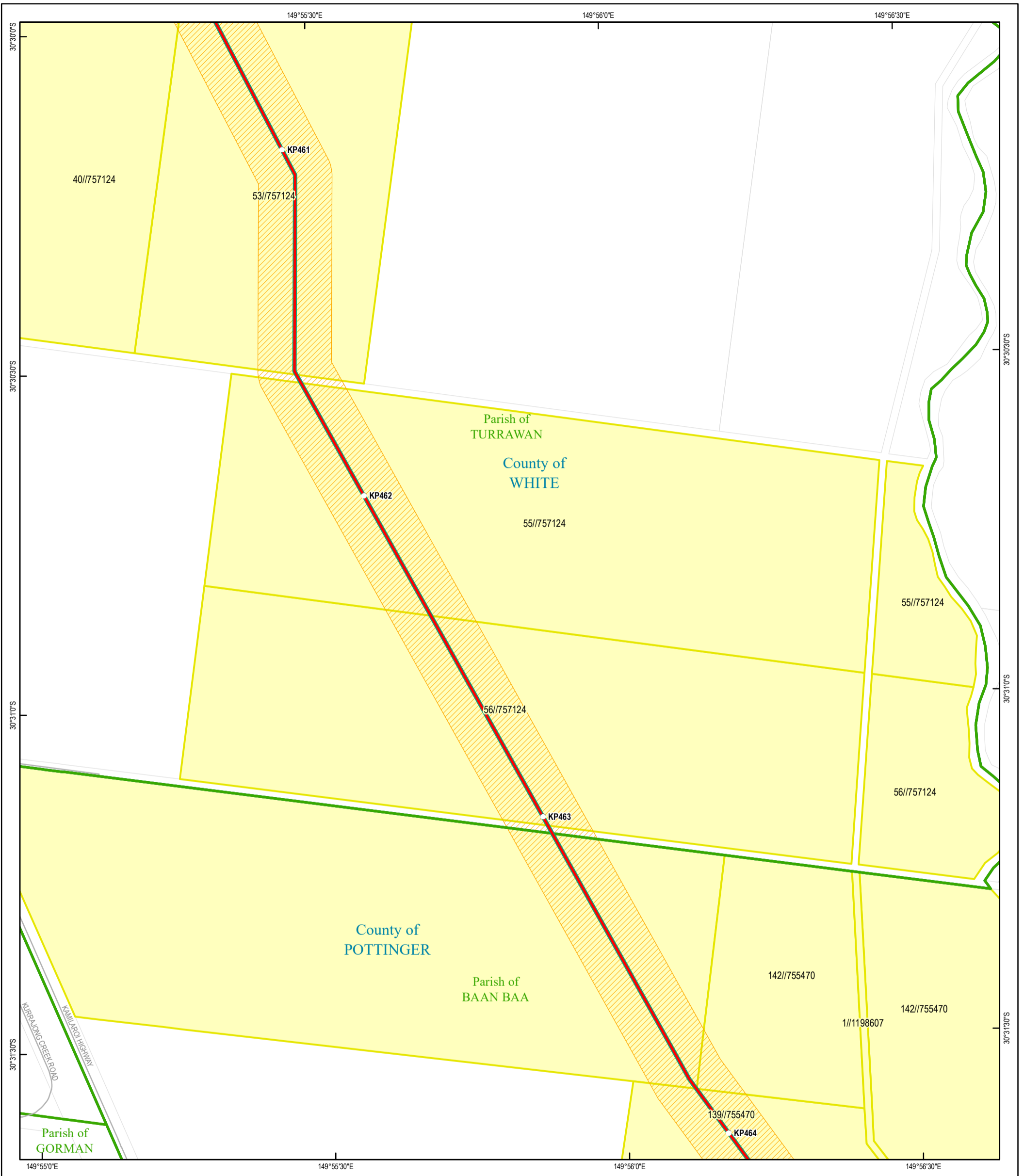
Revision History			
Rev	Drawn	Check	Date
A	DJ	IB	18/02/2020
B	DJ	IB	19/03/2020
C	DJ	IB	25/03/2020
D	DJ	IB	20/05/2020
E	DJ	IB	25/10/2020
F	DJ	IB	13/07/2021

PROJECT Hunter Gas Pipeline

TITLE Authority To Survey - Map 18 of 209

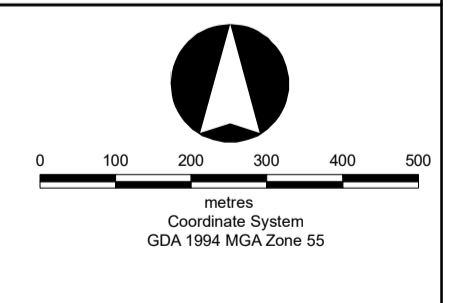
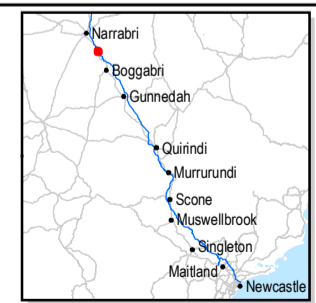
Prepared by Prepared for

Map Revision **F**



Legend

	Kilometre Post		Lot
	HGP Alignment (Rev M)		Parish
	HGP Alignment (Rev L)		County
	HGP Alignment Change (under investigation)		Mining Title Current
	ATS Area		Mining Title Application
	ATS Impacted Lot		



Notes/Data Sources
 Original page size: A3 portrait
 © Department Finance, Services and Innovation (data extracted 17/02/2021)
 © Department of Planning, Industry and Environment (data extracted 21/06/2021)

Disclaimer
 In preparing this map, RLMS have endeavoured to ensure that the data and information are as accurate and reliable as possible. However RLMS cannot accept liability for any decisions or actions of whatever kind or nature based on this study. RLMS expressly disclaims any loss or damage that may arise therefrom.

WKSP GISWR_00295_ATS

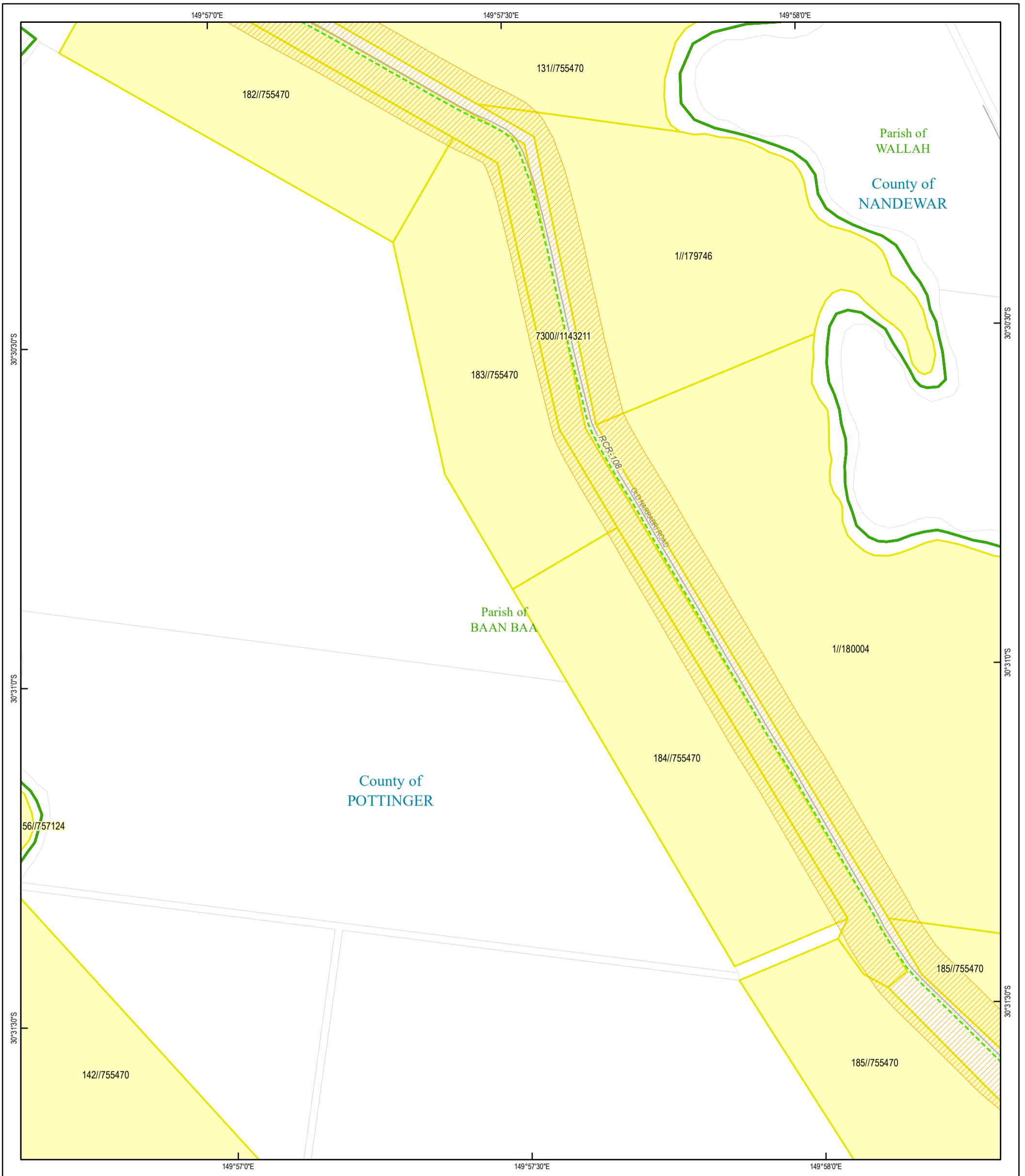
Revision History			
Rev	Drawn	Check	Date
A	DJ	IB	18/02/2020
B	DJ	IB	19/03/2020
C	DJ	IB	25/03/2020
D	DJ	IB	20/05/2020
E	DJ	IB	25/10/2020
F	DJ	IB	13/07/2021

PROJECT Hunter Gas Pipeline

TITLE Authority To Survey - Map 19 of 209

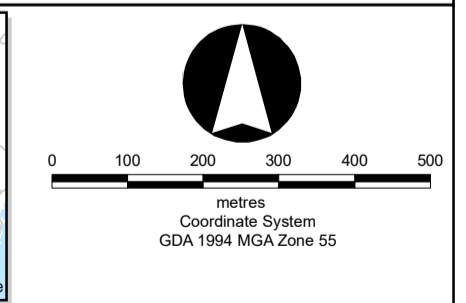
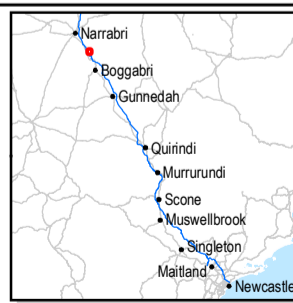
Prepared by Prepared for

Map Revision **F**



Legend

- Kilometre Post
- HGP Alignment (Rev M)
- HGP Alignment (Rev L)
- HGP Alignment Change (under investigation)
- ATS Area
- ATS Impacted Lot
- Lot
- Parish
- County
- Mining Title Current
- Mining Title Application



Notes/Data Sources
 Original page size: A3 portrait
 © Department Finance, Services and Innovation (data extracted 17/02/2021)
 © Department of Planning, Industry and Environment (data extracted 21/06/2021)

Disclaimer
 In preparing this map, RLMS have endeavoured to ensure that the data and information are as accurate and reliable as possible. However RLMS cannot accept liability for any decisions or actions of whatever kind or nature based on this study. RLMS expressly disclaims any loss or damage that may arise therefrom.

WKSP GISWR_00295_ATS

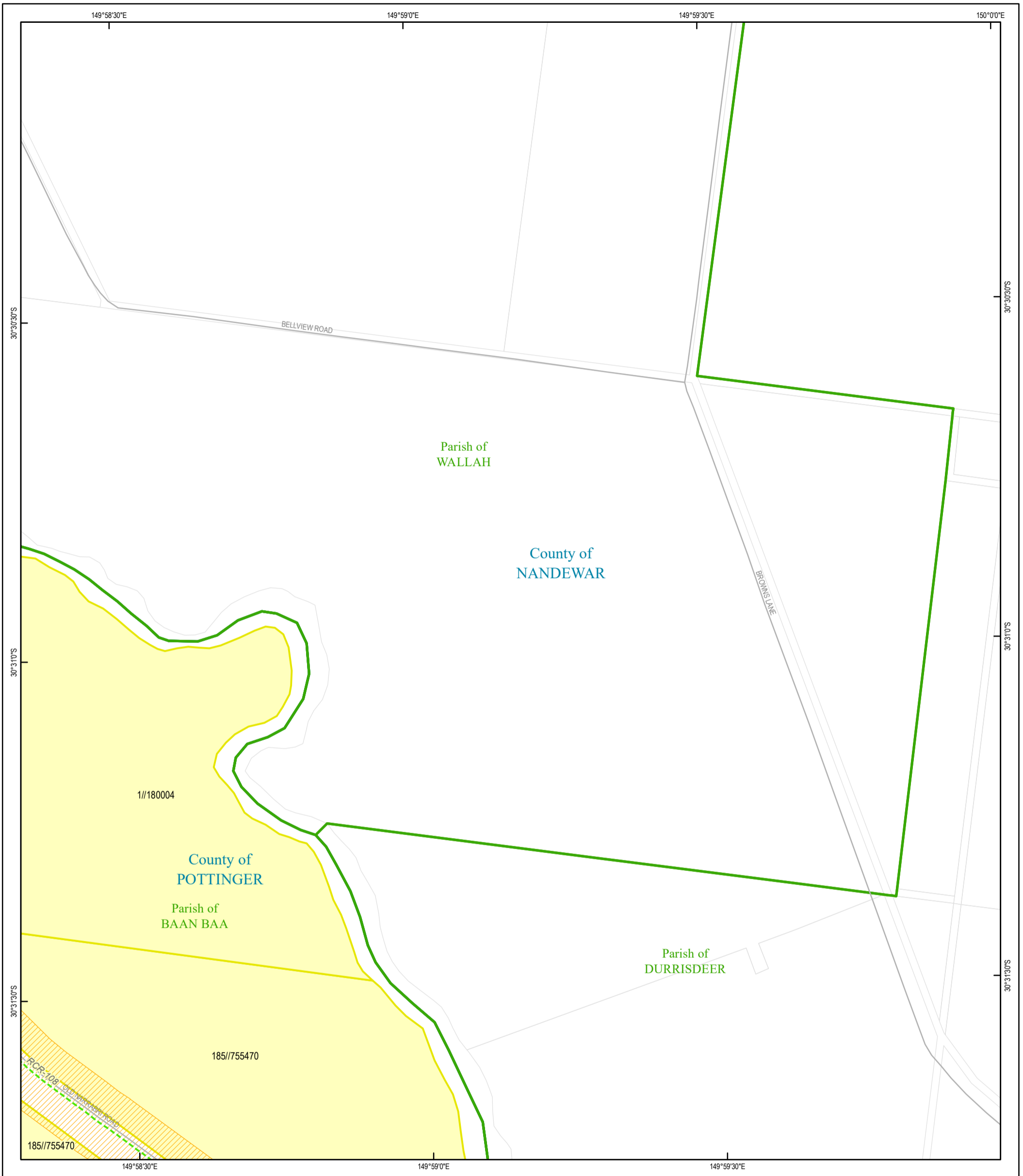
Revision History			
Rev	Drawn	Check	Date
A	DJ	IB	18/02/2020
B	DJ	IB	19/03/2020
C	DJ	IB	25/03/2020
D	DJ	IB	20/05/2020
E	DJ	IB	25/10/2020
F	DJ	IB	13/07/2021

PROJECT Hunter Gas Pipeline

TITLE Authority To Survey - Map 20 of 209

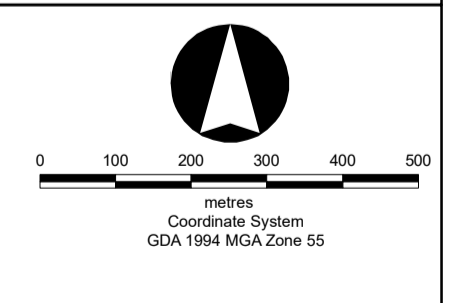
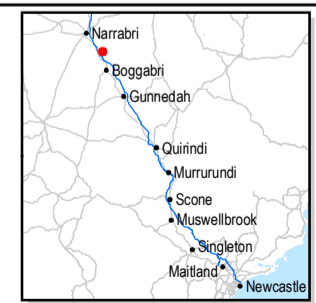
Prepared by Prepared for

Map Revision **F**



Legend

- Kilometre Post
- HGP Alignment (Rev M)
- HGP Alignment (Rev L)
- HGP Alignment Change (under investigation)
- ATS Area
- ATS Impacted Lot
- Lot
- Parish
- County
- Mining Title Current
- Mining Title Application



Notes/Data Sources
 Original page size: A3 portrait
 © Department Finance, Services and Innovation (data extracted 17/02/2021)
 © Department of Planning, Industry and Environment (data extracted 21/06/2021)

Disclaimer
 In preparing this map, RLMS have endeavoured to ensure that the data and information are as accurate and reliable as possible. However RLMS cannot accept liability for any decisions or actions of whatever kind or nature based on this study. RLMS expressly disclaims any loss or damage that may arise therefrom.

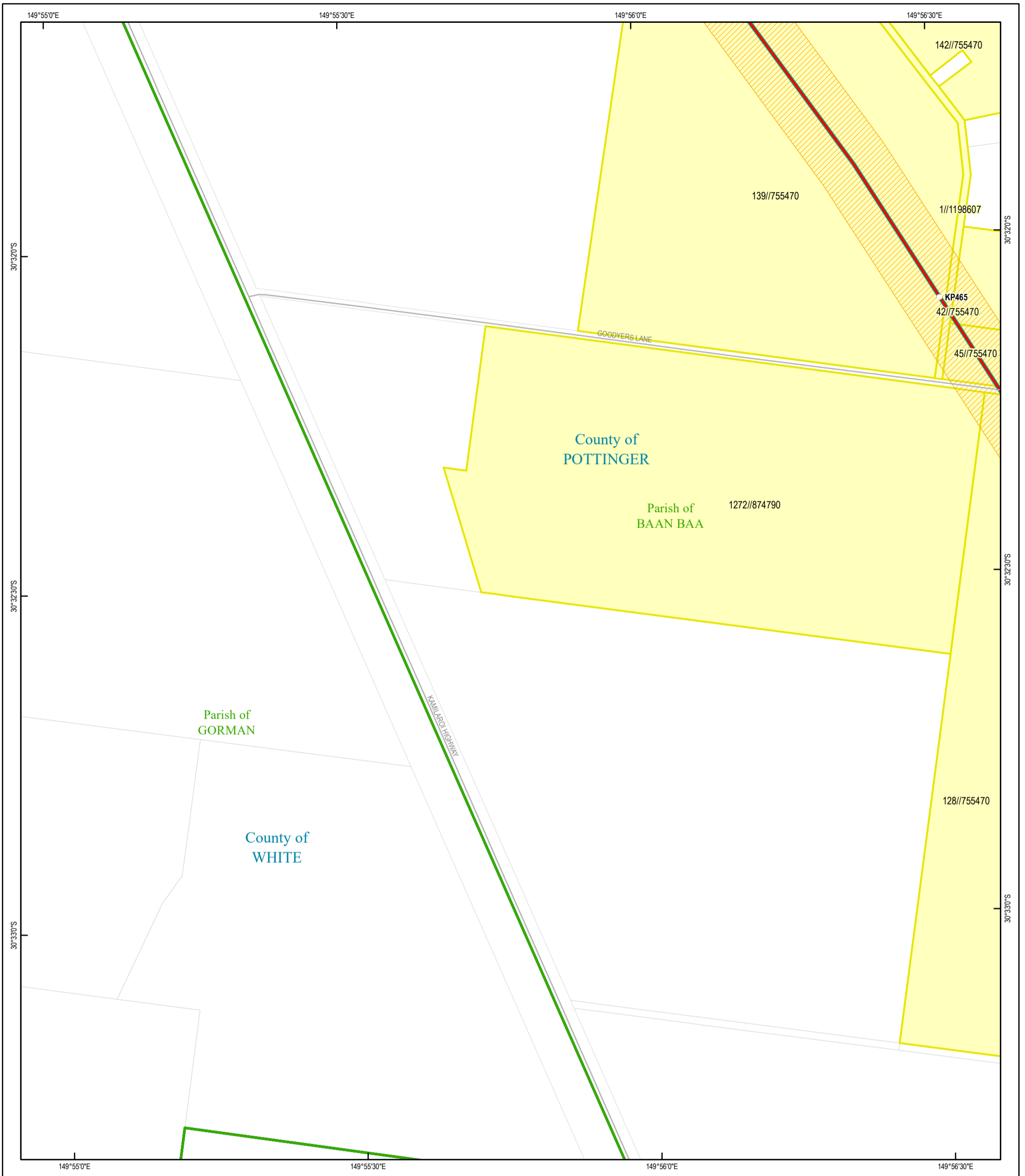
WKSP GISWR_00295_ATS

Revision History			
Rev	Drawn	Check	Date
A	DJ	IB	18/02/2020
B	DJ	IB	19/03/2020
C	DJ	IB	25/03/2020
D	DJ	IB	20/05/2020
E	DJ	IB	25/10/2020
F	DJ	IB	13/07/2021

PROJECT Hunter Gas Pipeline

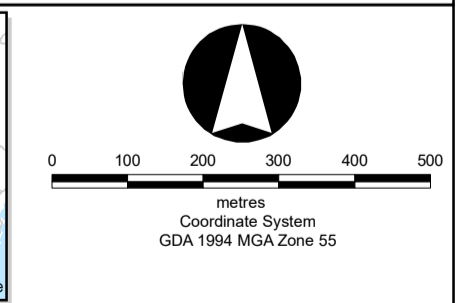
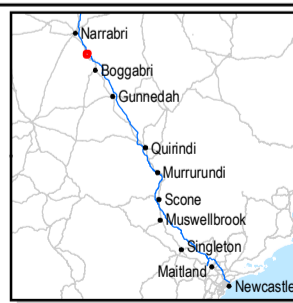
TITLE Authority To Survey - Map 21 of 209

Prepared by **RLMS** Prepared for **hunter Gas pipeline** Map Revision **F**



Legend

	Kilometre Post		Lot
	HGP Alignment (Rev M)		Parish
	HGP Alignment (Rev L)		County
	HGP Alignment Change (under investigation)		Mining Title Current
	ATS Area		Mining Title Application
	ATS Impacted Lot		



Notes/Data Sources
 Original page size: A3 portrait
 © Department Finance, Services and Innovation (data extracted 17/02/2021)
 © Department of Planning, Industry and Environment (data extracted 21/06/2021)

Disclaimer
 In preparing this map, RLMS have endeavoured to ensure that the data and information are as accurate and reliable as possible. However RLMS cannot accept liability for any decisions or actions of whatever kind or nature based on this study. RLMS expressly disclaims any loss or damage that may arise therefrom.

WKSP GISWR_00295_ATS

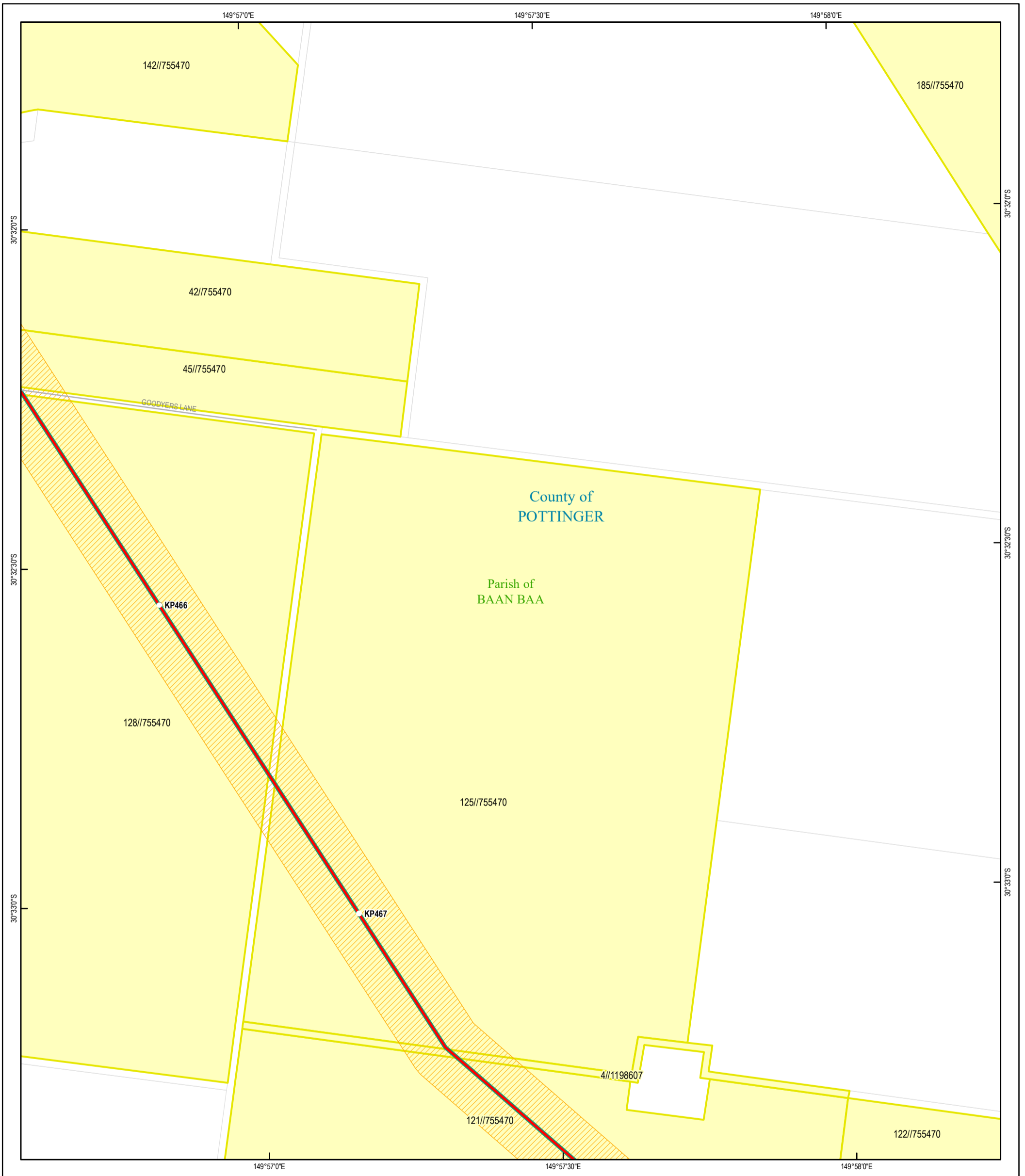
Revision History			
Rev	Drawn	Check	Date
A	DJ	IB	18/02/2020
B	DJ	IB	19/03/2020
C	DJ	IB	25/03/2020
D	DJ	IB	20/05/2020
E	DJ	IB	25/10/2020
F	DJ	IB	13/07/2021

PROJECT Hunter Gas Pipeline

TITLE Authority To Survey - Map 22 of 209

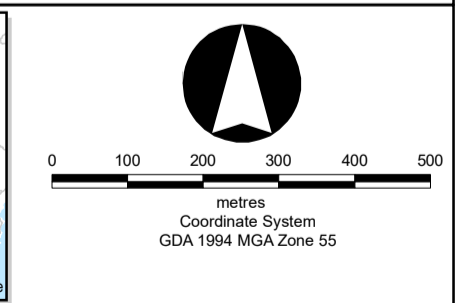
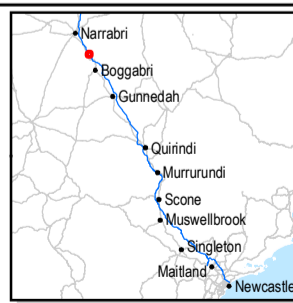
Prepared by Prepared for

Map Revision **F**



Legend

- Kilometre Post
- HGP Alignment (Rev M)
- HGP Alignment (Rev L)
- HGP Alignment Change (under investigation)
- ATS Area
- ATS Impacted Lot
- Lot
- Parish
- County
- Mining Title Current
- Mining Title Application



Notes/Data Sources
 Original page size: A3 portrait
 © Department Finance, Services and Innovation (data extracted 17/02/2021)
 © Department of Planning, Industry and Environment (data extracted 21/06/2021)

Disclaimer
 In preparing this map, RLMS have endeavoured to ensure that the data and information are as accurate and reliable as possible. However RLMS cannot accept liability for any decisions or actions of whatever kind or nature based on this study. RLMS expressly disclaims any loss or damage that may arise therefrom.

WKSP GISWR_00295_ATS

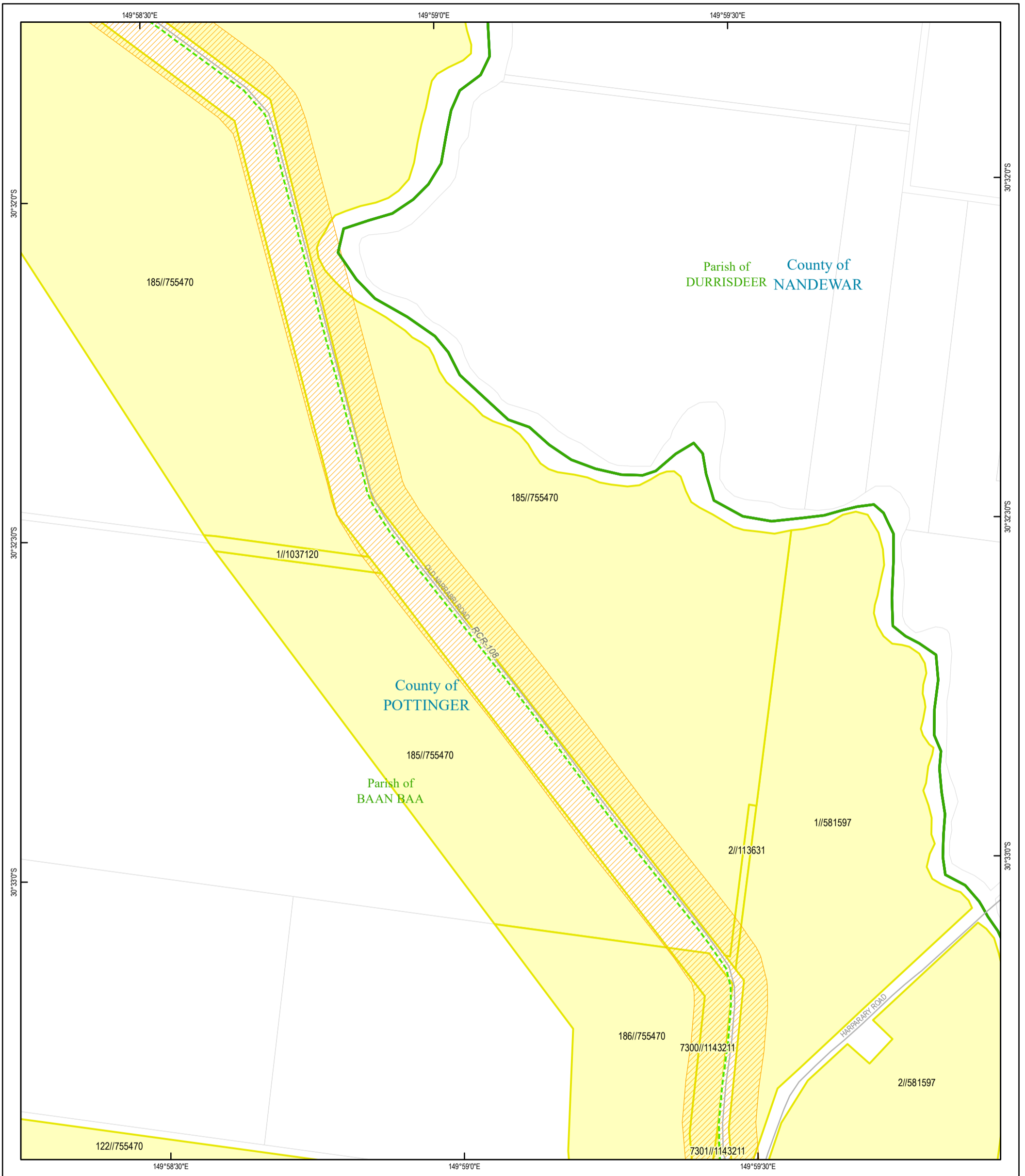
Revision History			
Rev	Drawn	Check	Date
A	DJ	IB	18/02/2020
B	DJ	IB	19/03/2020
C	DJ	IB	25/03/2020
D	DJ	IB	20/05/2020
E	DJ	IB	25/10/2020
F	DJ	IB	13/07/2021

PROJECT Hunter Gas Pipeline

TITLE Authority To Survey - Map 23 of 209

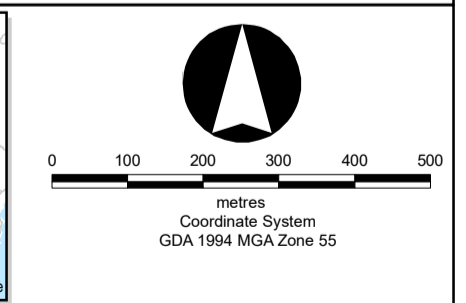
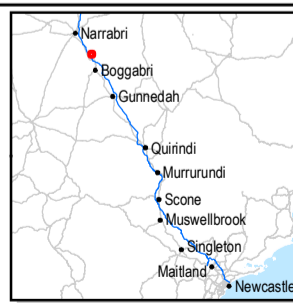
Prepared by Prepared for

Map Revision **F**



Legend

- Kilometre Post
- HGP Alignment (Rev M)
- HGP Alignment (Rev L)
- HGP Alignment Change (under investigation)
- ATS Area
- ATS Impacted Lot
- Lot
- Parish
- County
- Mining Title Current
- Mining Title Application



Notes/Data Sources
 Original page size: A3 portrait
 © Department Finance, Services and Innovation (data extracted 17/02/2021)
 © Department of Planning, Industry and Environment (data extracted 21/06/2021)

Disclaimer
 In preparing this map, RLMS have endeavoured to ensure that the data and information are as accurate and reliable as possible. However RLMS cannot accept liability for any decisions or actions of whatever kind or nature based on this study. RLMS expressly disclaims any loss or damage that may arise therefrom.

WKSP GISWR_00295_ATS

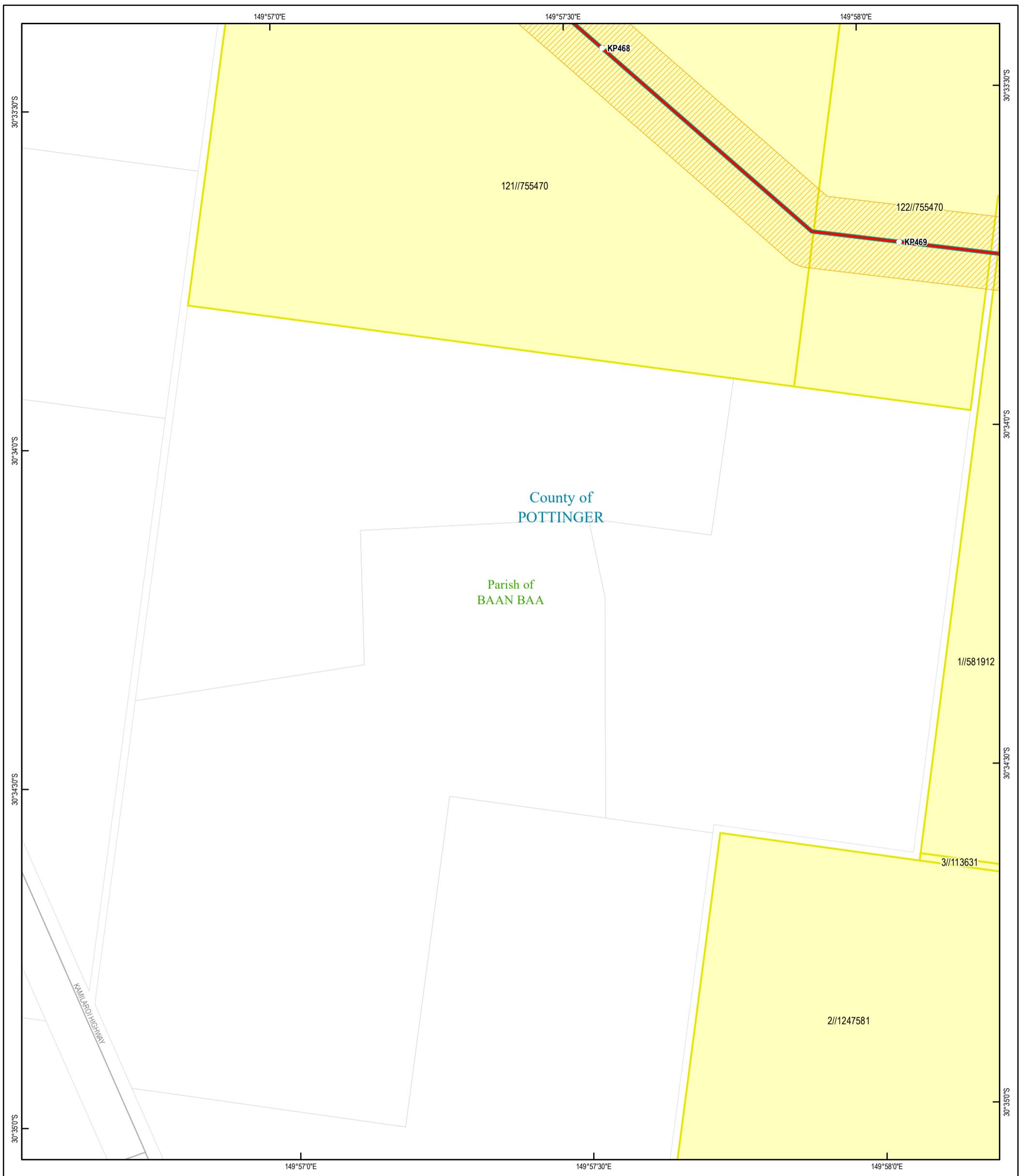
Revision History			
Rev	Drawn	Check	Date
A	DJ	IB	18/02/2020
B	DJ	IB	19/03/2020
C	DJ	IB	25/03/2020
D	DJ	IB	20/05/2020
E	DJ	IB	25/10/2020
F	DJ	IB	13/07/2021

PROJECT Hunter Gas Pipeline

TITLE Authority To Survey - Map 24 of 209

Prepared by Prepared for

Map Revision **F**



Legend

- Kilometre Post
- HGP Alignment (Rev M)
- HGP Alignment (Rev L)
- HGP Alignment Change (under investigation)
- ATS Area
- ATS Impacted Lot
- Lot
- Parish
- County
- Mining Title Current
- Mining Title Application

Notes/Data Sources
 Original page size: A3 portrait
 © Department Finance, Services and Innovation (data extracted 17/02/2021)
 © Department of Planning, Industry and Environment (data extracted 21/06/2021)

Disclaimer
 In preparing this map, RLMS have endeavoured to ensure that the data and information are as accurate and reliable as possible. However RLMS cannot accept liability for any decisions or actions of whatever kind or nature based on this study. RLMS expressly disclaims any loss or damage that may arise therefrom.

WKSP GISWR_00295_ATS

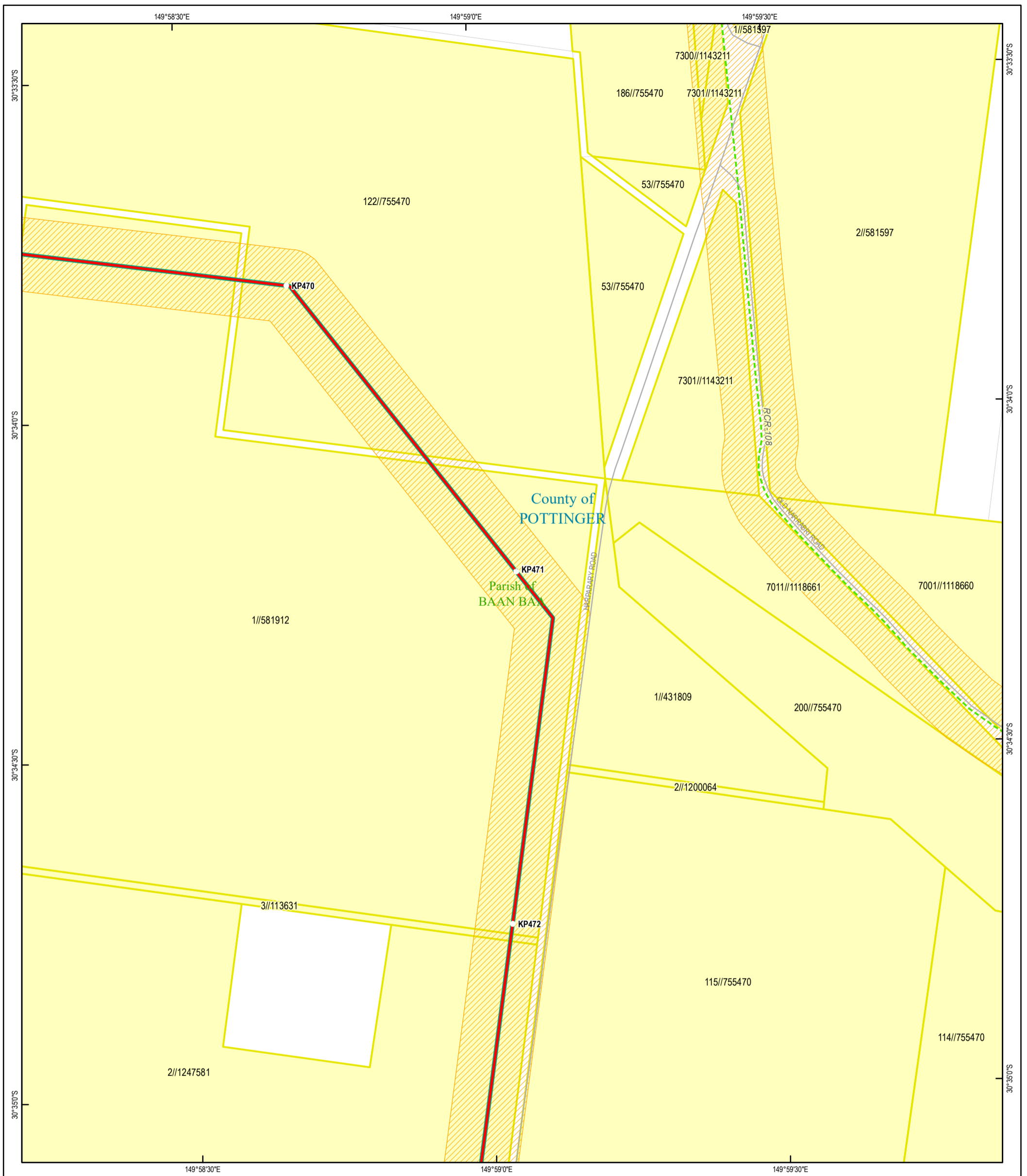
Revision History			
Rev	Drawn	Check	Date
A	DJ	IB	18/02/2020
B	DJ	IB	19/03/2020
C	DJ	IB	25/03/2020
D	DJ	IB	20/05/2020
E	DJ	IB	25/10/2020
F	DJ	IB	13/07/2021

PROJECT Hunter Gas Pipeline

TITLE Authority To Survey - Map 25 of 209

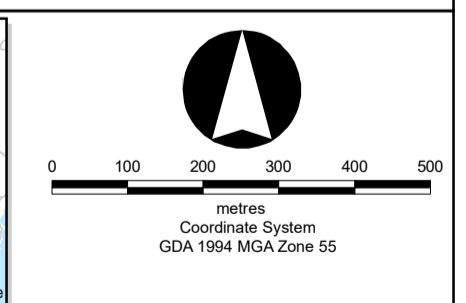
Prepared by Prepared for

Map Revision **F**



Legend

- Kilometre Post
- HGP Alignment (Rev M)
- HGP Alignment (Rev L)
- HGP Alignment Change (under investigation)
- ATS Area
- ATS Impacted Lot
- Lot
- Parish
- County
- Mining Title Current
- Mining Title Application



Notes/Data Sources
 Original page size: A3 portrait
 © Department Finance, Services and Innovation (data extracted 17/02/2021)
 © Department of Planning, Industry and Environment (data extracted 21/06/2021)

Disclaimer
 In preparing this map, RLMS have endeavoured to ensure that the data and information are as accurate and reliable as possible. However RLMS cannot accept liability for any decisions or actions of whatever kind or nature based on this study. RLMS expressly disclaims any loss or damage that may arise therefrom.

WKSP GISWR_00295_ATS

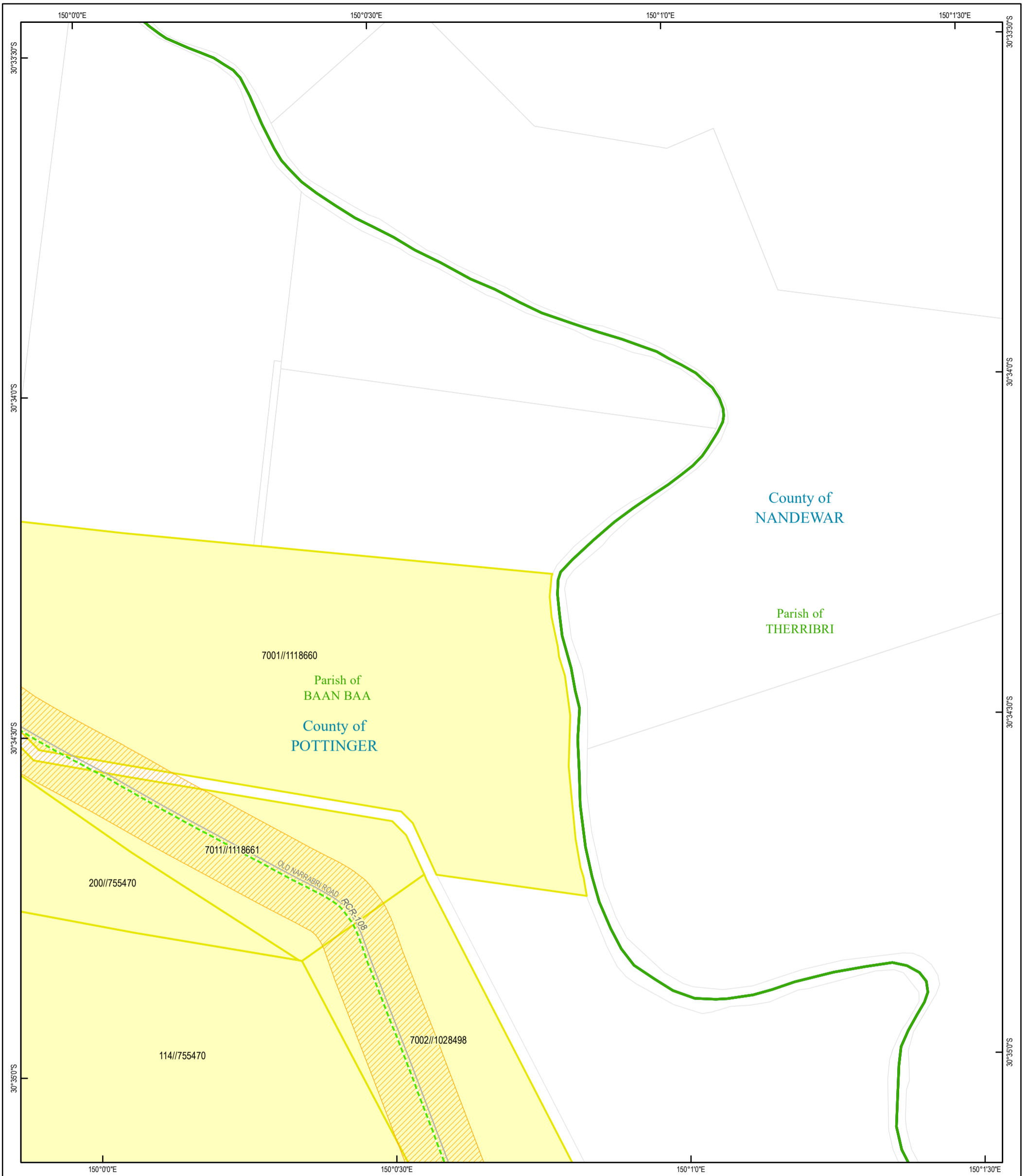
Revision History			
Rev	Drawn	Check	Date
A	DJ	IB	18/02/2020
B	DJ	IB	19/03/2020
C	DJ	IB	25/03/2020
D	DJ	IB	20/05/2020
E	DJ	IB	25/10/2020
F	DJ	IB	13/07/2021

PROJECT Hunter Gas Pipeline

TITLE Authority To Survey - Map 26 of 209

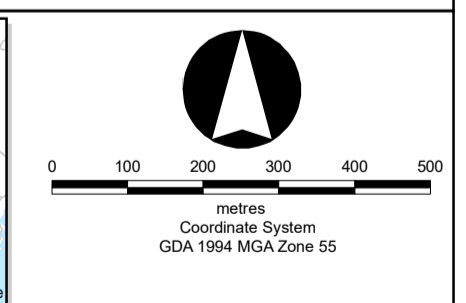
Prepared by Prepared for

Map Revision **F**



Legend

- Kilometre Post
- HGP Alignment (Rev M)
- HGP Alignment (Rev L)
- HGP Alignment Change (under investigation)
- ATS Area
- ATS Impacted Lot
- Lot
- Parish
- County
- Mining Title Current
- Mining Title Application



Notes/Data Sources
 Original page size: A3 portrait
 © Department Finance, Services and Innovation (data extracted 17/02/2021)
 © Department of Planning, Industry and Environment (data extracted 21/06/2021)

Disclaimer
 In preparing this map, RLMS have endeavoured to ensure that the data and information are as accurate and reliable as possible. However RLMS cannot accept liability for any decisions or actions of whatever kind or nature based on this study. RLMS expressly disclaims any loss or damage that may arise therefrom.

WKSP GISWR_00295_ATS

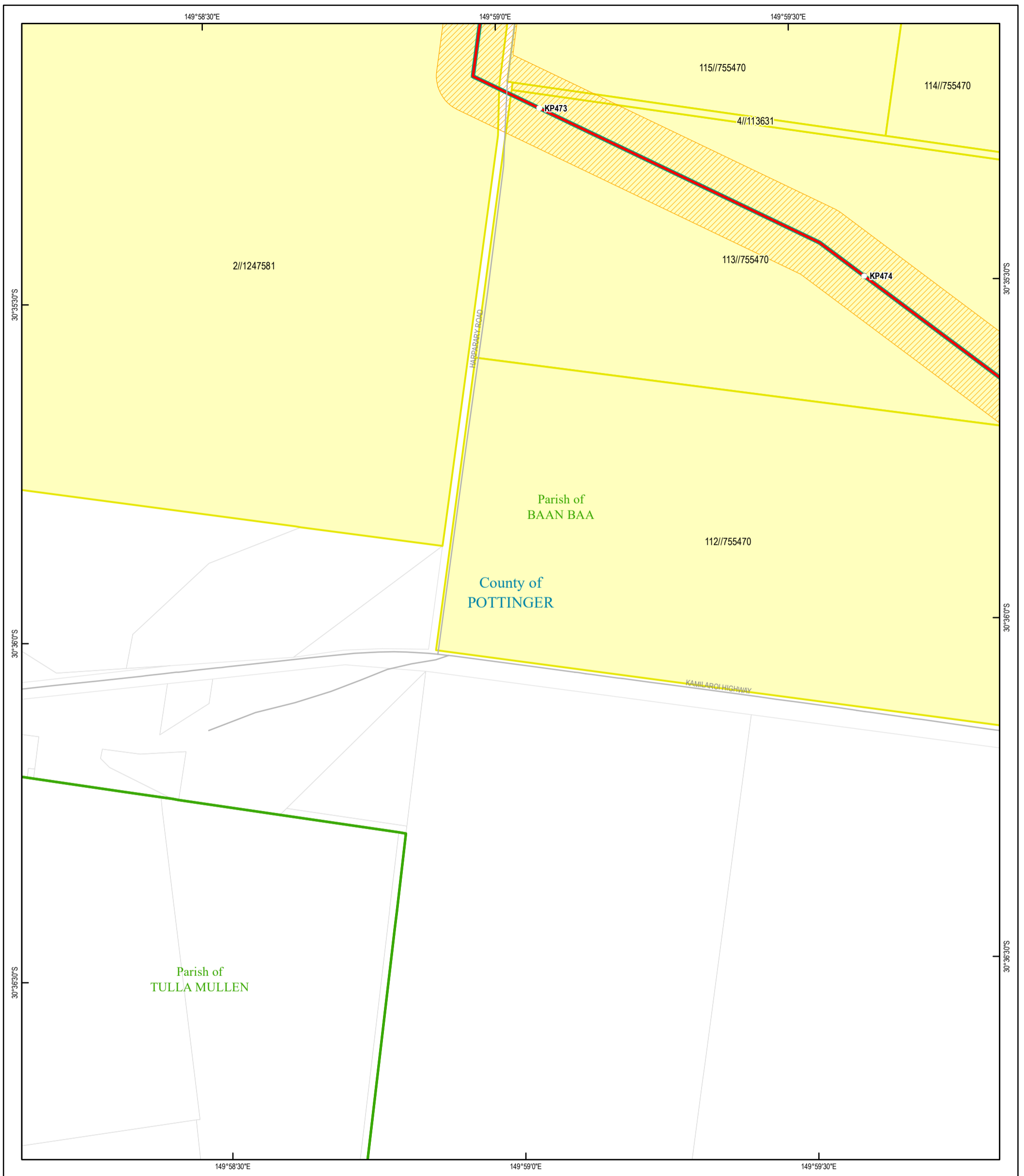
Revision History			
Rev	Drawn	Check	Date
A	DJ	IB	18/02/2020
B	DJ	IB	19/03/2020
C	DJ	IB	25/03/2020
D	DJ	IB	20/05/2020
E	DJ	IB	25/10/2020
F	DJ	IB	13/07/2021

PROJECT Hunter Gas Pipeline

TITLE Authority To Survey - Map 27 of 209

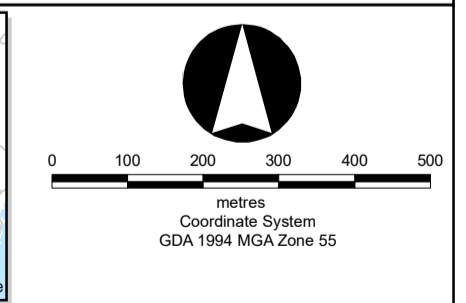
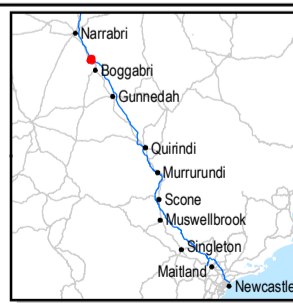
Prepared by Prepared for

Map Revision **F**



Legend

- Kilometre Post
- HGP Alignment (Rev M)
- HGP Alignment (Rev L)
- HGP Alignment Change (under investigation)
- ATS Area
- ATS Impacted Lot
- Lot
- Parish
- County
- Mining Title Current
- Mining Title Application



Notes/Data Sources
 Original page size: A3 portrait
 © Department Finance, Services and Innovation (data extracted 17/02/2021)
 © Department of Planning, Industry and Environment (data extracted 21/06/2021)

Disclaimer
 In preparing this map, RLMS have endeavoured to ensure that the data and information are as accurate and reliable as possible. However RLMS cannot accept liability for any decisions or actions of whatever kind or nature based on this study. RLMS expressly disclaims any loss or damage that may arise therefrom.

WKSP GISWR_00295_ATS

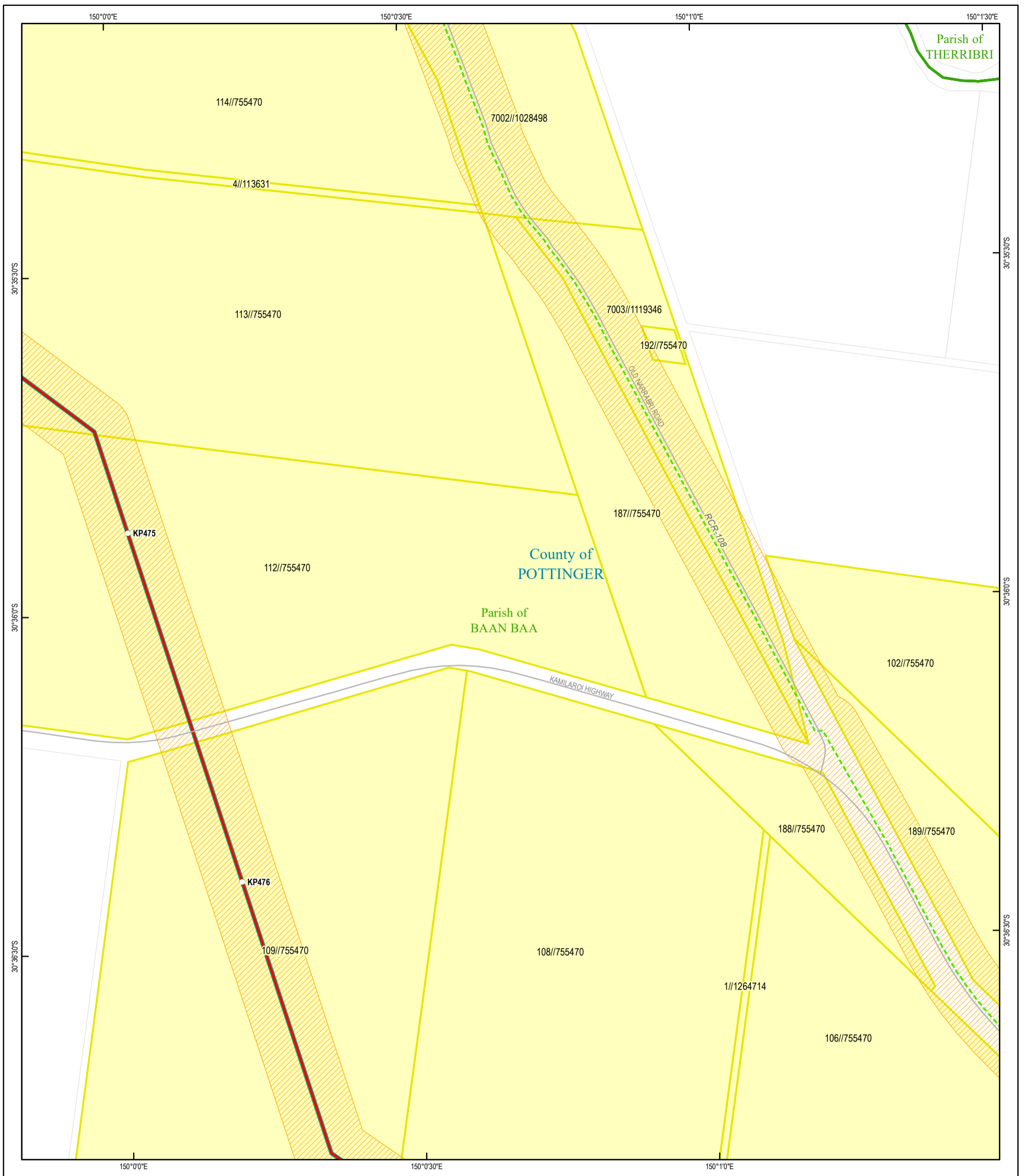
Revision History			
Rev	Drawn	Check	Date
A	DJ	IB	18/02/2020
B	DJ	IB	19/03/2020
C	DJ	IB	25/03/2020
D	DJ	IB	20/05/2020
E	DJ	IB	25/10/2020
F	DJ	IB	13/07/2021

PROJECT Hunter Gas Pipeline

TITLE Authority To Survey - Map 28 of 209

Prepared by Prepared for

Map Revision **F**



Legend

- Kilometre Post
- HGP Alignment (Rev M)
- HGP Alignment (Rev L)
- HGP Alignment Change (under investigation)
- ATS Area
- ATS Impacted Lot
- Lot
- Parish
- County
- Mining Title Current
- Mining Title Application

0 100 200 300 400 500 metres
Coordinate System
GDA 1994 MGA Zone 55

Notes/Data Sources
Original page size: A3 portrait
© Department Finance, Services and Innovation (data extracted 17/02/2021)
© Department of Planning, Industry and Environment (data extracted 21/06/2021)

Disclaimer
In preparing this map, RLMS have endeavoured to ensure that the data and information are as accurate and reliable as possible. However RLMS cannot accept liability for any decisions or actions of whatever kind or nature based on this study. RLMS expressly disclaims any loss or damage that may arise therefrom.

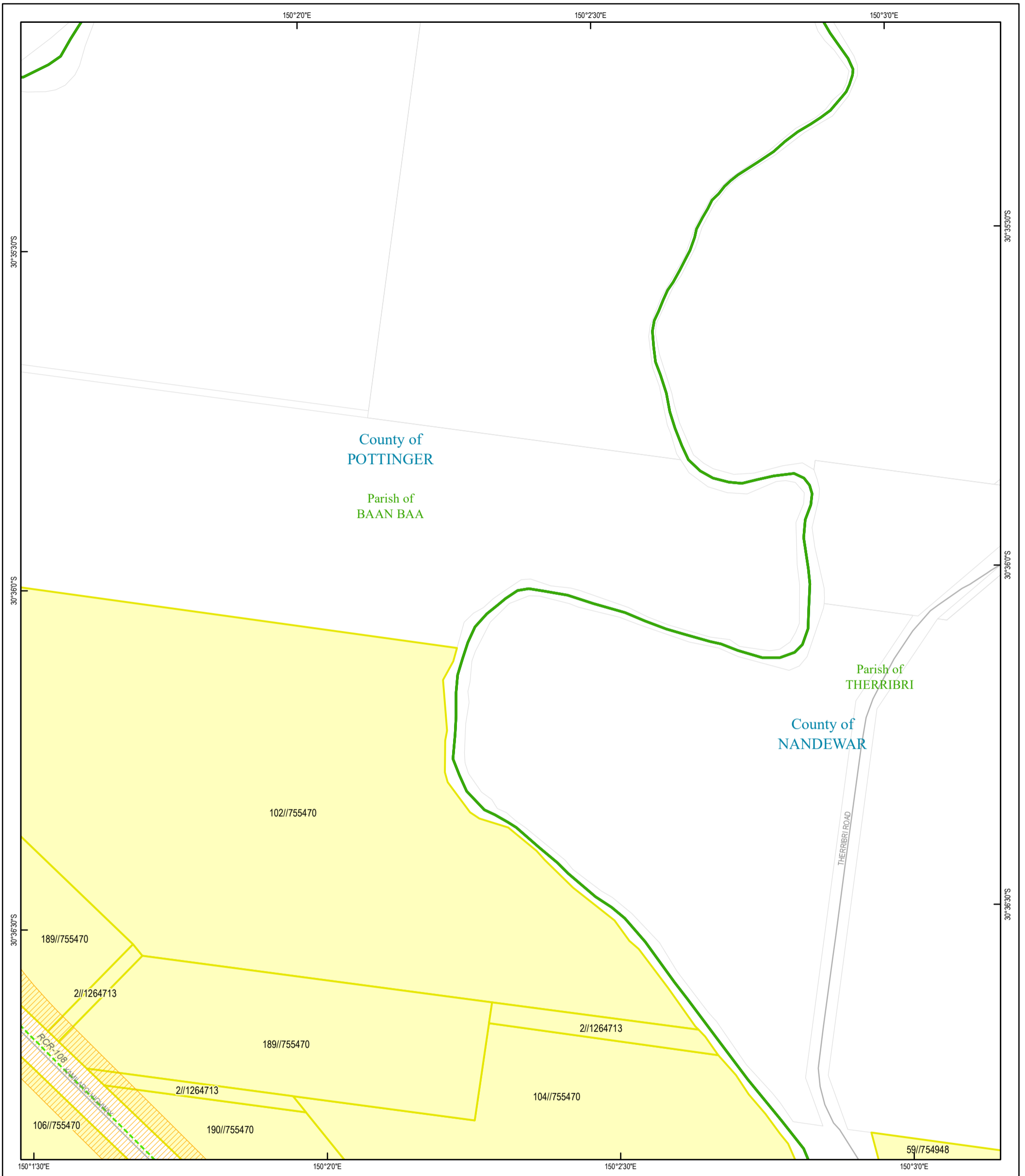
WKSP GISWR_00295_ATS

Revision History			
Rev	Drawn	Check	Date
A	DJ	IB	18/02/2020
B	DJ	IB	19/03/2020
C	DJ	IB	25/03/2020
D	DJ	IB	20/05/2020
E	DJ	IB	25/10/2020
F	DJ	IB	13/07/2021

PROJECT Hunter Gas Pipeline

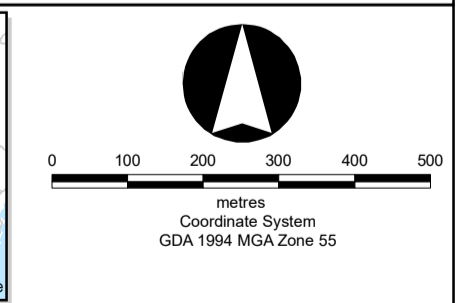
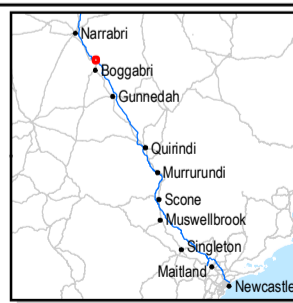
TITLE Authority To Survey - Map 29 of 209

Prepared by **RLMS** Prepared for **hunter Gas pipeline** Map Revision **F**



Legend

- Kilometre Post
- HGP Alignment (Rev M)
- HGP Alignment (Rev L)
- HGP Alignment Change (under investigation)
- ATS Area
- ATS Impacted Lot
- Lot
- Parish
- County
- Mining Title Current
- Mining Title Application



Notes/Data Sources
 Original page size: A3 portrait
 © Department Finance, Services and Innovation (data extracted 17/02/2021)
 © Department of Planning, Industry and Environment (data extracted 21/06/2021)

Disclaimer
 In preparing this map, RLMS have endeavoured to ensure that the data and information are as accurate and reliable as possible. However RLMS cannot accept liability for any decisions or actions of whatever kind or nature based on this study. RLMS expressly disclaims any loss or damage that may arise therefrom.

WKSP GISWR_00295_ATS

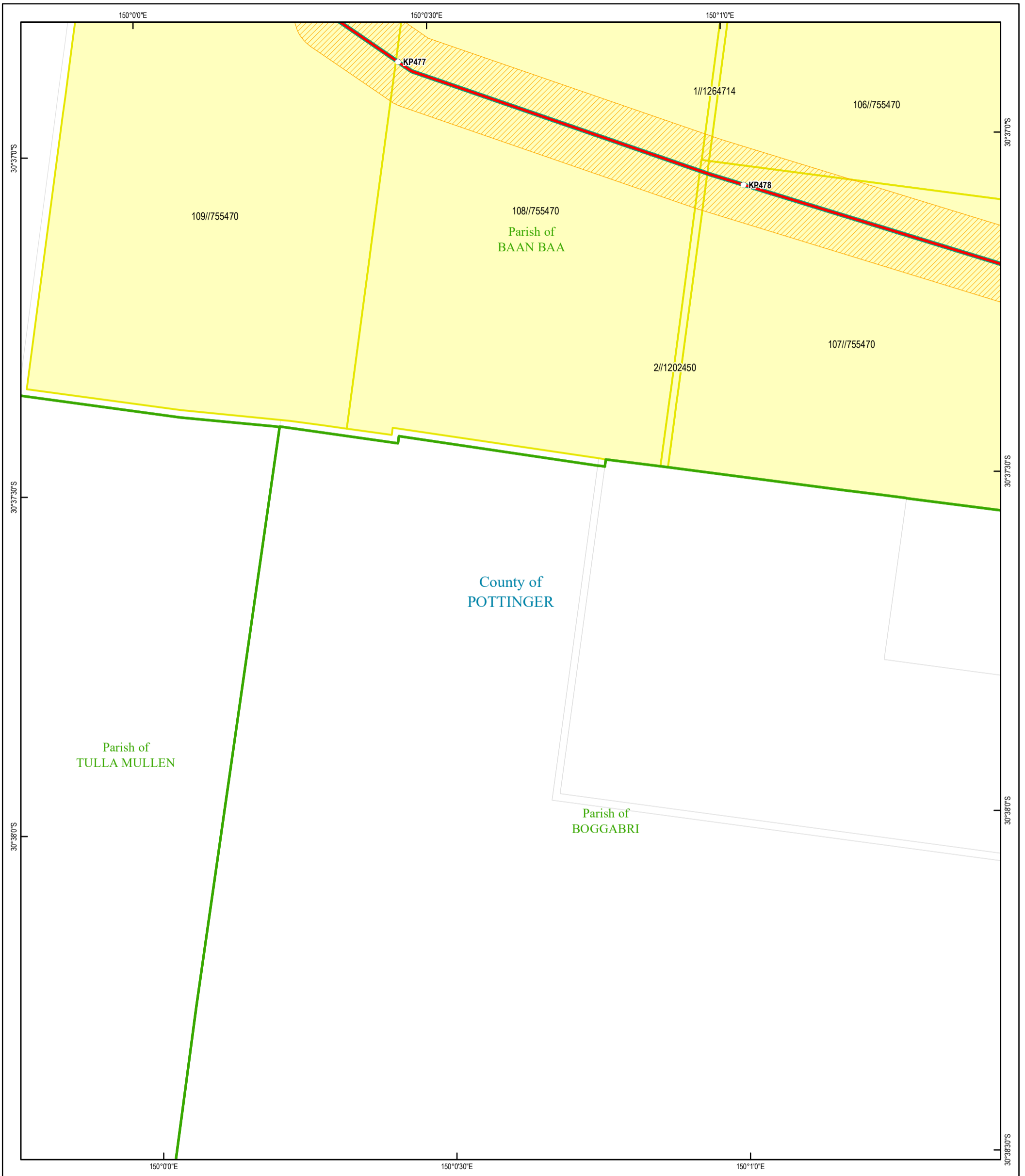
Revision History			
Rev	Drawn	Check	Date
A	DJ	IB	18/02/2020
B	DJ	IB	19/03/2020
C	DJ	IB	25/03/2020
D	DJ	IB	20/05/2020
E	DJ	IB	25/10/2020
F	DJ	IB	13/07/2021

PROJECT Hunter Gas Pipeline

TITLE Authority To Survey - Map 30 of 209

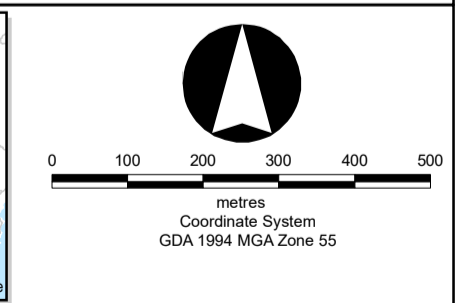
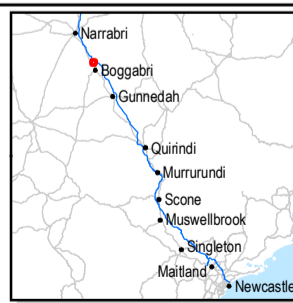
Prepared by Prepared for

Map Revision **F**



Legend

	Kilometre Post		Lot
	HGP Alignment (Rev M)		Parish
	HGP Alignment (Rev L)		County
	HGP Alignment Change (under investigation)		Mining Title Current
	ATS Area		Mining Title Application
	ATS Impacted Lot		



Notes/Data Sources
 Original page size: A3 portrait
 © Department Finance, Services and Innovation (data extracted 17/02/2021)
 © Department of Planning, Industry and Environment (data extracted 21/06/2021)

Disclaimer
 In preparing this map, RLMS have endeavoured to ensure that the data and information are as accurate and reliable as possible. However RLMS cannot accept liability for any decisions or actions of whatever kind or nature based on this study. RLMS expressly disclaims any loss or damage that may arise therefrom.

WKSP GISWR_00295_ATS

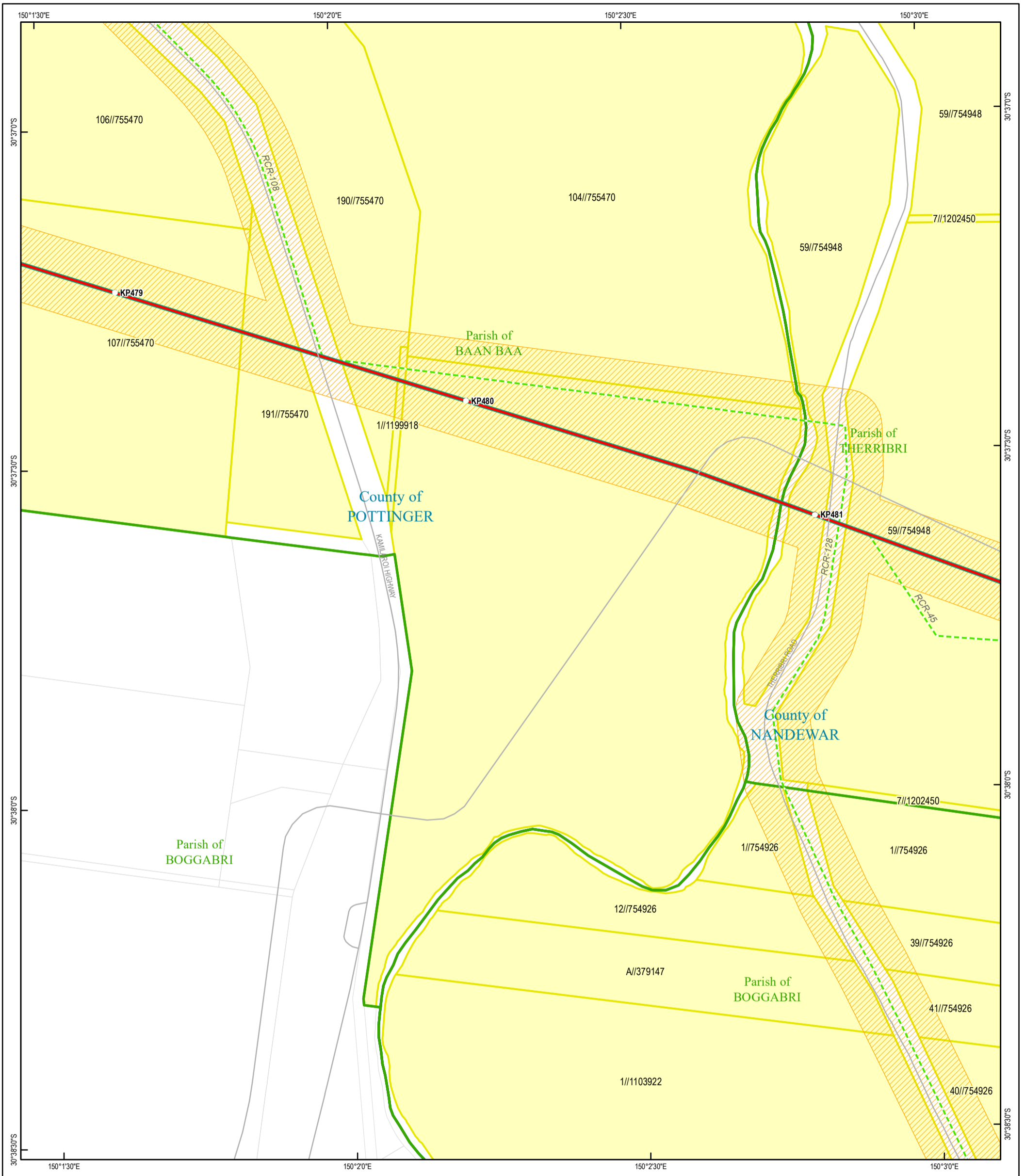
Revision History			
Rev	Drawn	Check	Date
A	DJ	IB	18/02/2020
B	DJ	IB	19/03/2020
C	DJ	IB	25/03/2020
D	DJ	IB	20/05/2020
E	DJ	IB	25/10/2020
F	DJ	IB	13/07/2021

PROJECT Hunter Gas Pipeline

TITLE Authority To Survey - Map 31 of 209

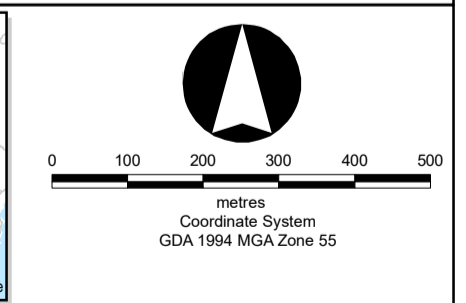
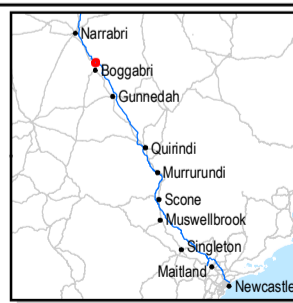
Prepared by Prepared for

Map Revision **F**



Legend

- Kilometre Post
- HGP Alignment (Rev M)
- HGP Alignment (Rev L)
- HGP Alignment Change (under investigation)
- ATS Area
- ATS Impacted Lot
- Lot
- Parish
- County
- Mining Title Current
- Mining Title Application



Notes/Data Sources
 Original page size: A3 portrait
 © Department Finance, Services and Innovation (data extracted 17/02/2021)
 © Department of Planning, Industry and Environment (data extracted 21/06/2021)

Disclaimer
 In preparing this map, RLMS have endeavoured to ensure that the data and information are as accurate and reliable as possible. However RLMS cannot accept liability for any decisions or actions of whatever kind or nature based on this study. RLMS expressly disclaims any loss or damage that may arise therefrom.

WKSP GISWR_00295_ATS

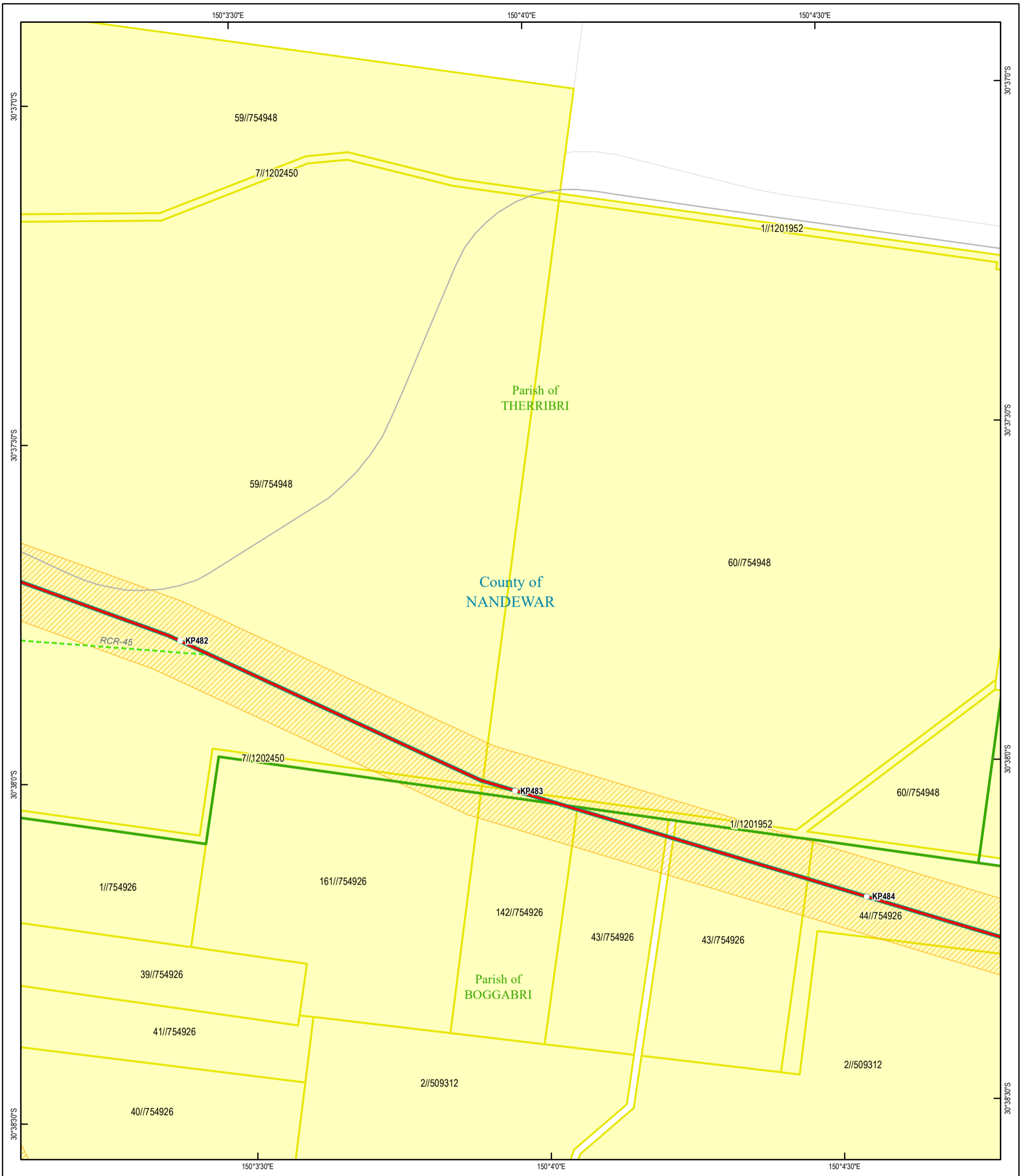
Revision History			
Rev	Drawn	Check	Date
A	DJ	IB	18/02/2020
B	DJ	IB	19/03/2020
C	DJ	IB	25/03/2020
D	DJ	IB	20/05/2020
E	DJ	IB	25/10/2020
F	DJ	IB	13/07/2021

PROJECT Hunter Gas Pipeline

TITLE Authority To Survey - Map 32 of 209

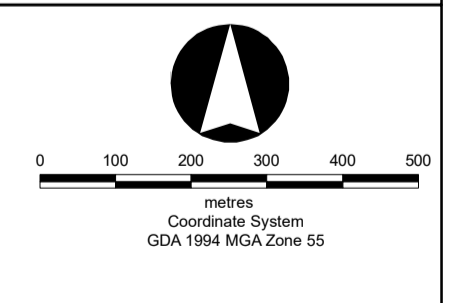
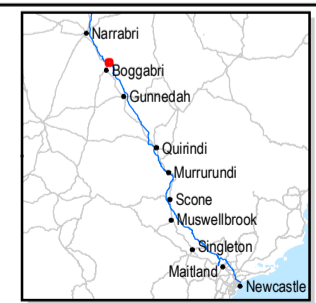
Prepared by Prepared for

Map Revision **F**



Legend

- Kilometre Post
- HGP Alignment (Rev M)
- HGP Alignment (Rev L)
- HGP Alignment Change (under investigation)
- ATS Area
- ATS Impacted Lot
- Lot
- Parish
- County
- Mining Title Current
- Mining Title Application



Notes/Data Sources
 Original page size: A3 portrait
 © Department Finance, Services and Innovation (data extracted 17/02/2021)
 © Department of Planning, Industry and Environment (data extracted 21/06/2021)

Disclaimer
 In preparing this map, RLMS have endeavoured to ensure that the data and information are as accurate and reliable as possible. However RLMS cannot accept liability for any decisions or actions of whatever kind or nature based on this study. RLMS expressly disclaims any loss or damage that may arise therefrom.

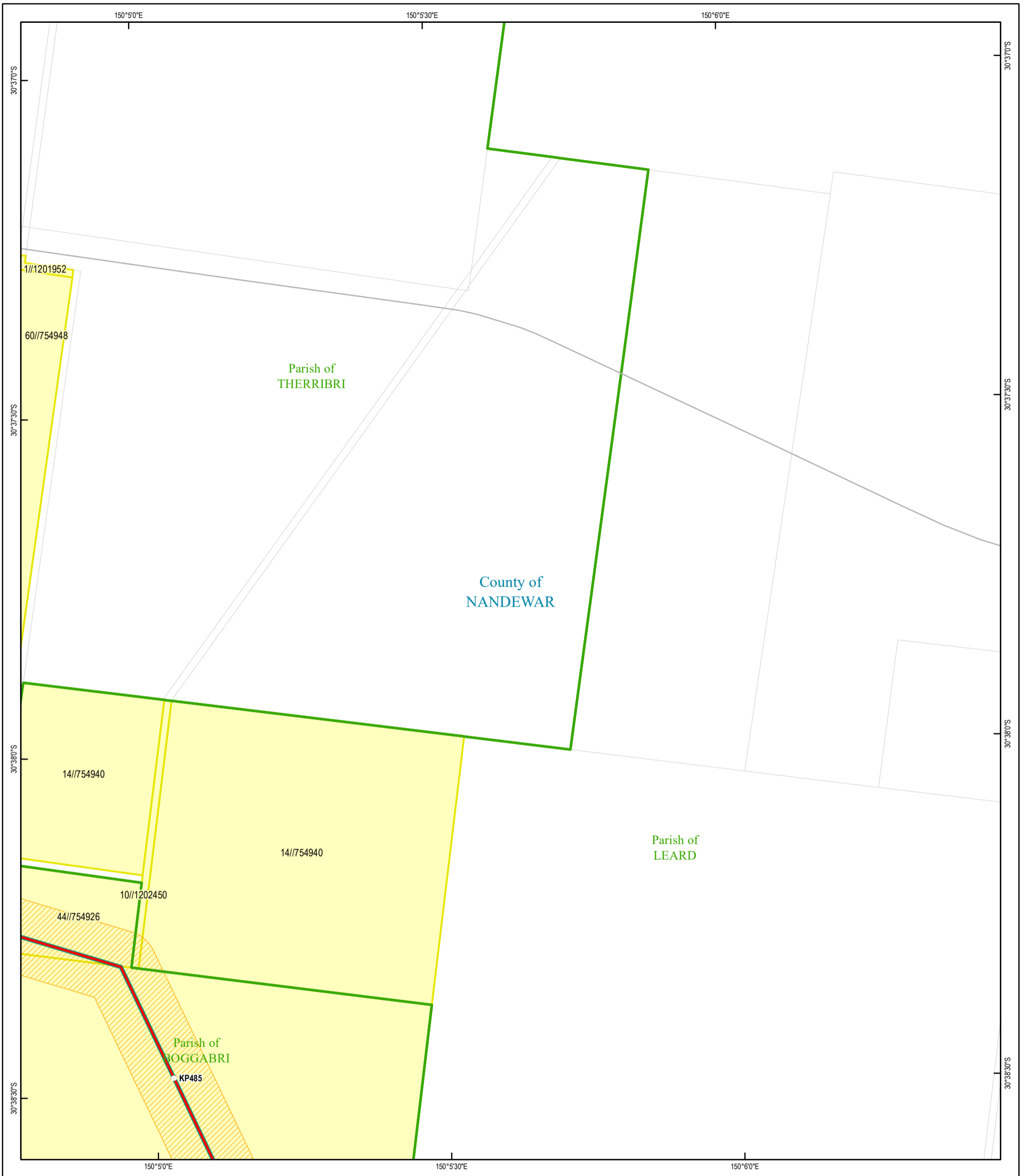
WKSP GISWR_00295_ATS

Revision History			
Rev	Drawn	Check	Date
A	DJ	IB	18/02/2020
B	DJ	IB	19/03/2020
C	DJ	IB	25/03/2020
D	DJ	IB	20/05/2020
E	DJ	IB	25/10/2020
F	DJ	IB	13/07/2021

PROJECT Hunter Gas Pipeline

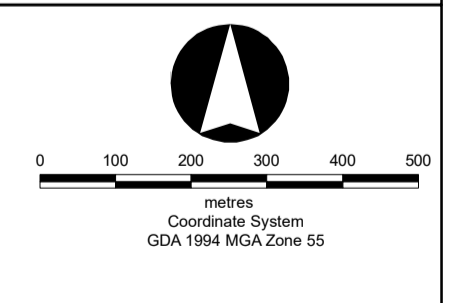
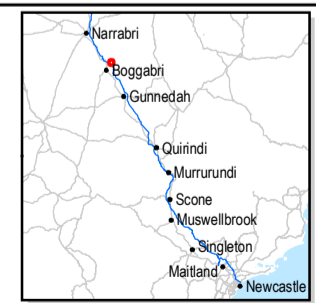
TITLE Authority To Survey - Map 33 of 209

Prepared by **RLMS** Prepared for **hunter Gas pipeline** Map Revision **F**



Legend

- Kilometre Post
- HGP Alignment (Rev M)
- HGP Alignment (Rev L)
- HGP Alignment Change (under investigation)
- ATS Area
- ATS Impacted Lot
- Lot
- Parish
- County
- Mining Title Current
- Mining Title Application



Notes/Data Sources
 Original page size: A3 portrait
 © Department Finance, Services and Innovation (data extracted 17/02/2021)
 © Department of Planning, Industry and Environment (data extracted 21/06/2021)

Disclaimer
 In preparing this map, RLMS have endeavoured to ensure that the data and information are as accurate and reliable as possible. However RLMS cannot accept liability for any decisions or actions of whatever kind or nature based on this study. RLMS expressly disclaims any loss or damage that may arise therefrom.

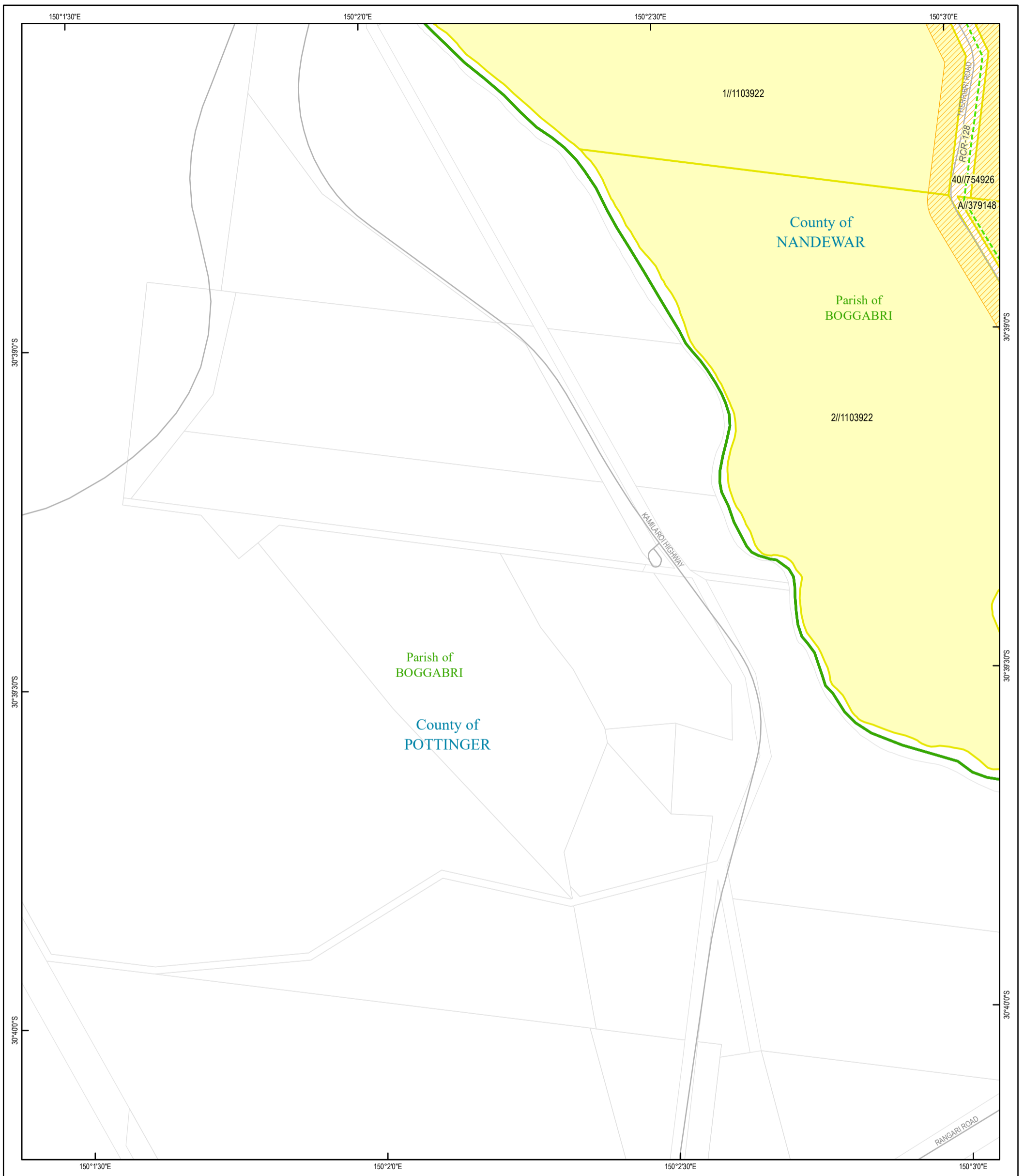
WKSP GISWR_00295_ATS

Revision History			
Rev	Drawn	Check	Date
A	DJ	IB	18/02/2020
B	DJ	IB	19/03/2020
C	DJ	IB	25/03/2020
D	DJ	IB	20/05/2020
E	DJ	IB	25/10/2020
F	DJ	IB	13/07/2021

PROJECT Hunter Gas Pipeline

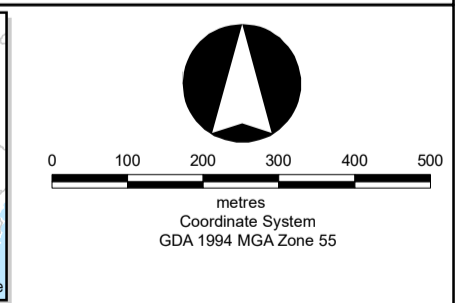
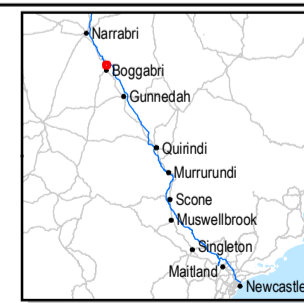
TITLE Authority To Survey - Map 34 of 209

Prepared by **RLMS** Prepared for **hunter Gas pipeline** Map Revision **F**



Legend

- Kilometre Post
- HGP Alignment (Rev M)
- HGP Alignment (Rev L)
- HGP Alignment Change (under investigation)
- ATS Area
- ATS Impacted Lot
- Lot
- Parish
- County
- Mining Title Current
- Mining Title Application



Notes/Data Sources
 Original page size: A3 portrait
 © Department of Finance, Services and Innovation (data extracted 17/02/2021)
 © Department of Planning, Industry and Environment (data extracted 21/06/2021)

Disclaimer
 In preparing this map, RLMS have endeavoured to ensure that the data and information are as accurate and reliable as possible. However RLMS cannot accept liability for any decisions or actions of whatever kind or nature based on this study. RLMS expressly disclaims any loss or damage that may arise therefrom.

WKSP GISWR_00295_ATS

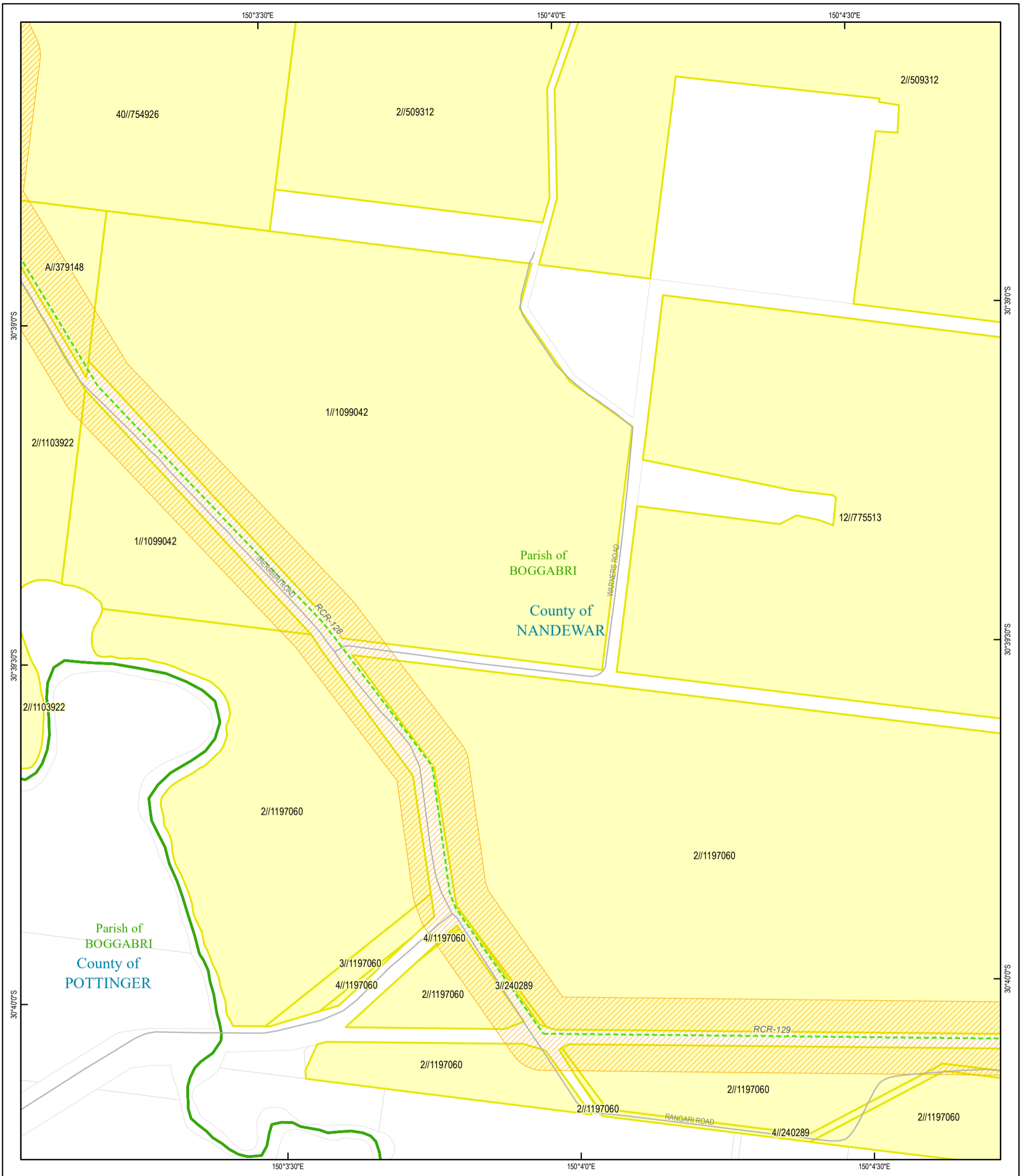
Revision History			
Rev	Drawn	Check	Date
A	DJ	IB	18/02/2020
B	DJ	IB	19/03/2020
C	DJ	IB	25/03/2020
D	DJ	IB	20/05/2020
E	DJ	IB	25/10/2020
F	DJ	IB	13/07/2021

PROJECT Hunter Gas Pipeline

TITLE Authority To Survey - Map 35 of 209

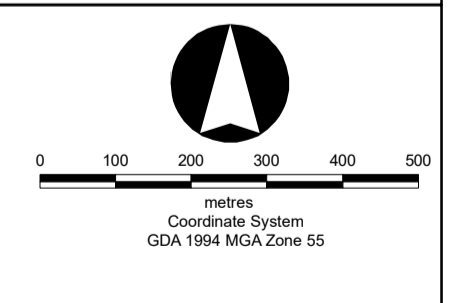
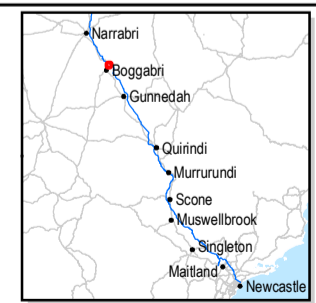
Prepared by Prepared for

Map Revision **F**



Legend

- Kilometre Post
- HGP Alignment (Rev M)
- HGP Alignment (Rev L)
- HGP Alignment Change (under investigation)
- ATS Area
- ATS Impacted Lot
- Lot
- Parish
- County
- Mining Title Current
- Mining Title Application



Notes/Data Sources
 Original page size: A3 portrait
 © Department Finance, Services and Innovation (data extracted 17/02/2021)
 © Department of Planning, Industry and Environment (data extracted 21/06/2021)

Disclaimer
 In preparing this map, RLMS have endeavoured to ensure that the data and information are as accurate and reliable as possible. However RLMS cannot accept liability for any decisions or actions of whatever kind or nature based on this study. RLMS expressly disclaims any loss or damage that may arise therefrom.

WKSP GISWR_00295_ATS

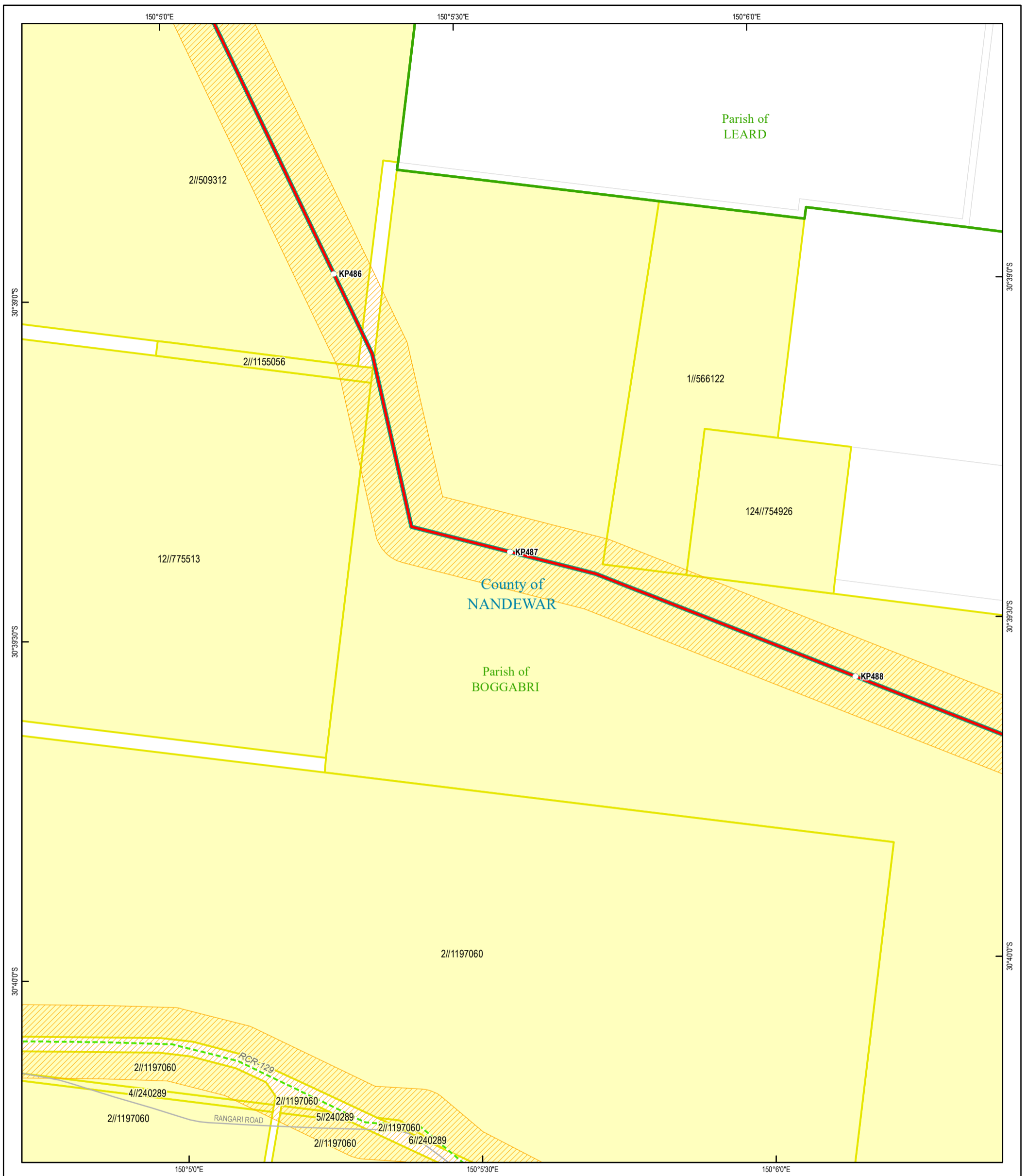
Revision History			
Rev	Drawn	Check	Date
A	DJ	IB	18/02/2020
B	DJ	IB	19/03/2020
C	DJ	IB	25/03/2020
D	DJ	IB	20/05/2020
E	DJ	IB	25/10/2020
F	DJ	IB	13/07/2021

PROJECT Hunter Gas Pipeline

TITLE Authority To Survey - Map 36 of 209

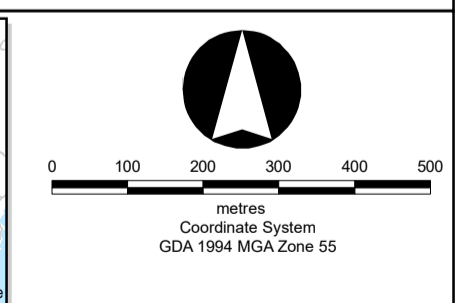
Prepared by Prepared for

Map Revision **F**



Legend

- Kilometre Post
- HGP Alignment (Rev M)
- HGP Alignment (Rev L)
- HGP Alignment Change (under investigation)
- ATS Area
- ATS Impacted Lot
- Lot
- Parish
- County
- Mining Title Current
- Mining Title Application



Notes/Data Sources
 Original page size: A3 portrait
 © Department Finance, Services and Innovation (data extracted 17/02/2021)
 © Department of Planning, Industry and Environment (data extracted 21/06/2021)

Disclaimer
 In preparing this map, RLMS have endeavoured to ensure that the data and information are as accurate and reliable as possible. However RLMS cannot accept liability for any decisions or actions of whatever kind or nature based on this study. RLMS expressly disclaims any loss or damage that may arise therefrom.

WKSP GISWR_00295_ATS

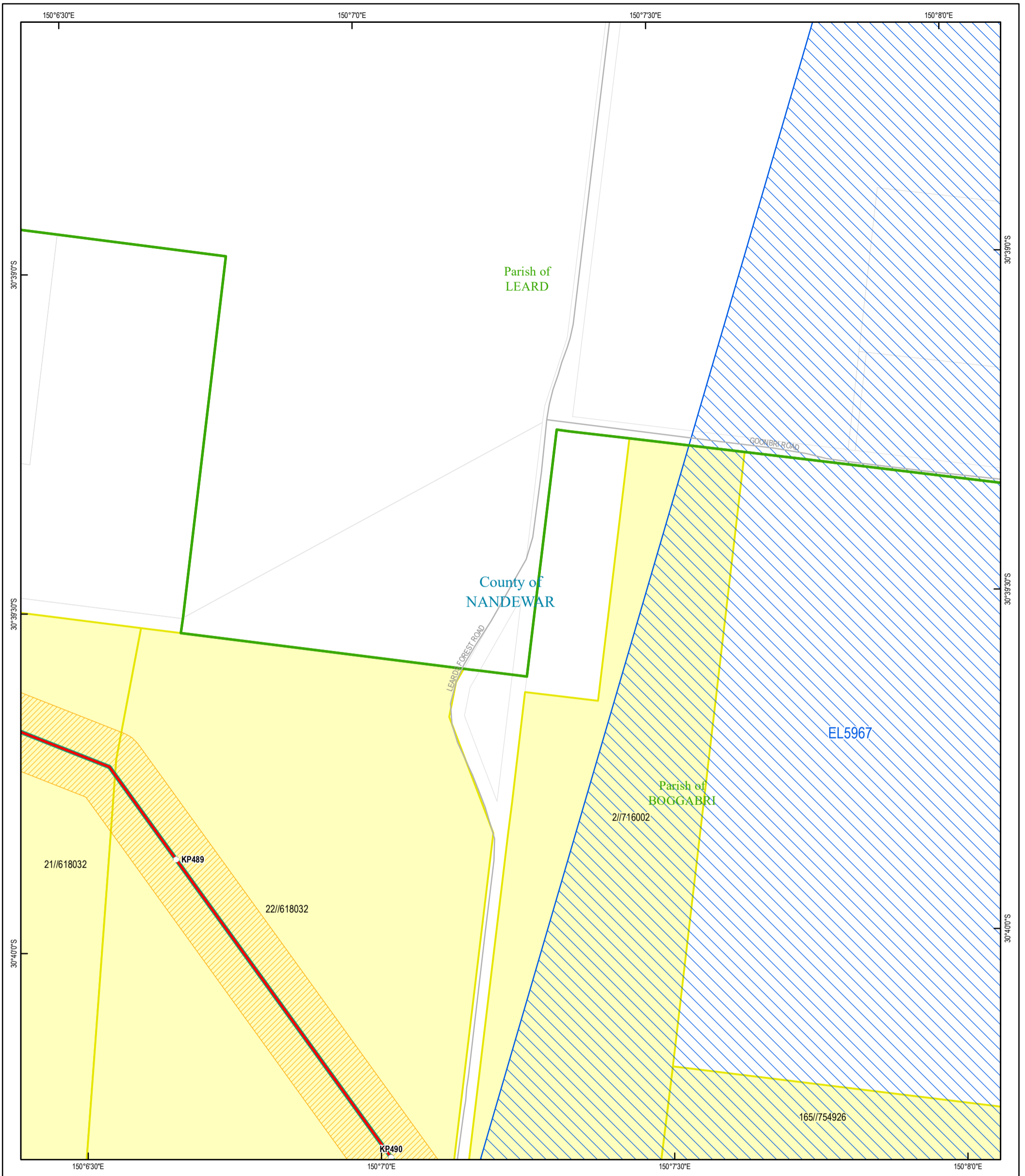
Revision History			
Rev	Drawn	Check	Date
A	DJ	IB	18/02/2020
B	DJ	IB	19/03/2020
C	DJ	IB	25/03/2020
D	DJ	IB	20/05/2020
E	DJ	IB	25/10/2020
F	DJ	IB	13/07/2021

PROJECT Hunter Gas Pipeline

TITLE Authority To Survey - Map 37 of 209

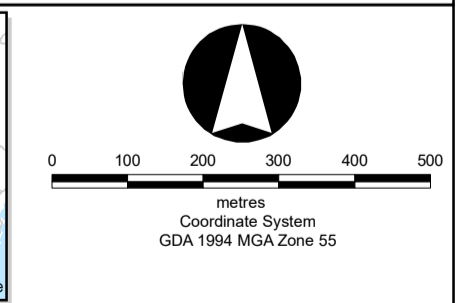
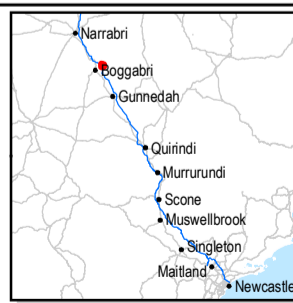
Prepared by Prepared for

Map Revision **F**



Legend

- Kilometre Post
- HGP Alignment (Rev M)
- HGP Alignment (Rev L)
- HGP Alignment Change (under investigation)
- ATS Area
- ATS Impacted Lot
- Lot
- Parish
- County
- Mining Title Current
- Mining Title Application



Notes/Data Sources
 Original page size: A3 portrait
 © Department Finance, Services and Innovation (data extracted 17/02/2021)
 © Department of Planning, Industry and Environment (data extracted 21/06/2021)

Disclaimer
 In preparing this map, RLMS have endeavoured to ensure that the data and information are as accurate and reliable as possible. However RLMS cannot accept liability for any decisions or actions of whatever kind or nature based on this study. RLMS expressly disclaims any loss or damage that may arise therefrom.

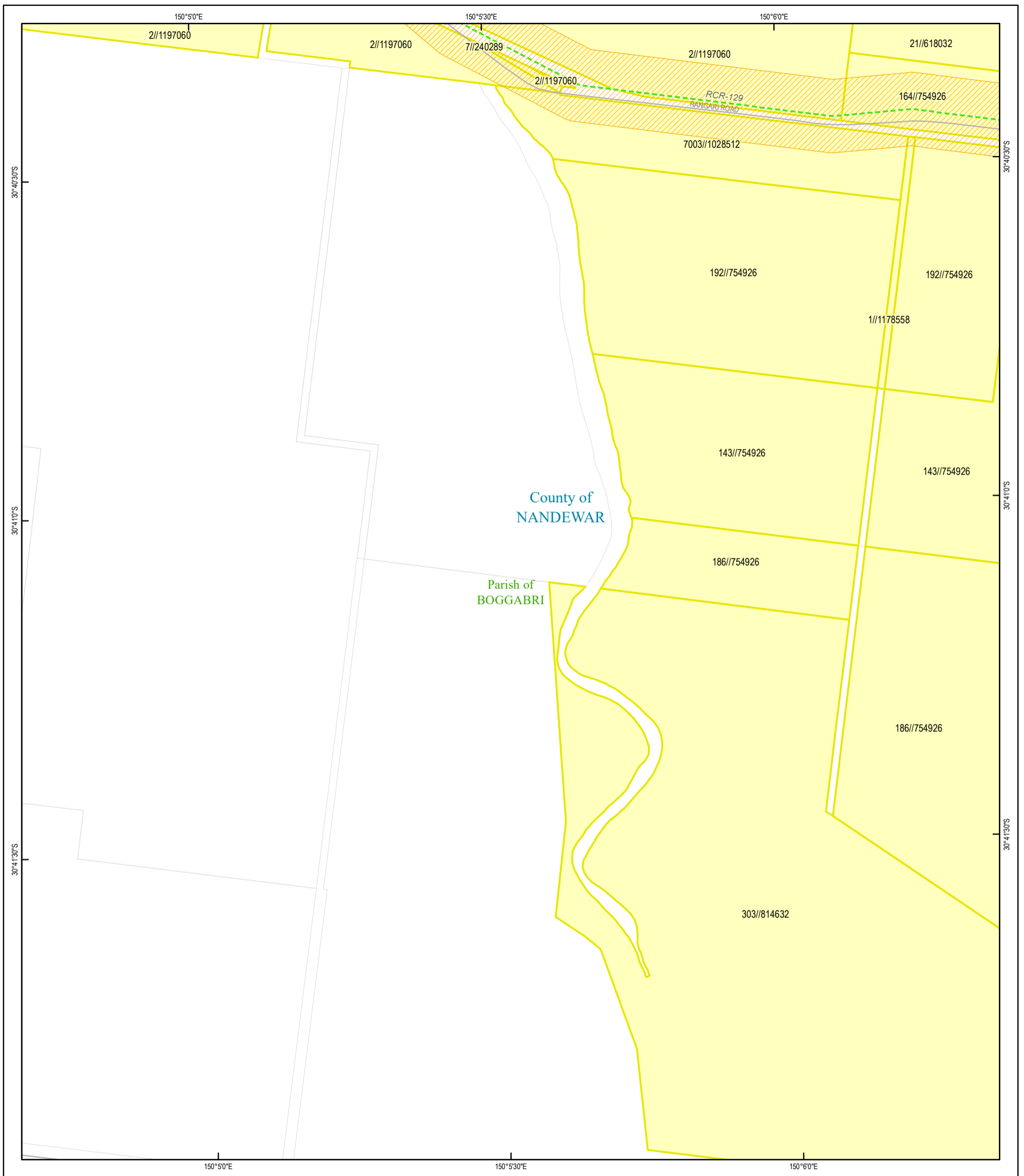
WKSP GISWR_00295_ATS

Revision History			
Rev	Drawn	Check	Date
A	DJ	IB	18/02/2020
B	DJ	IB	19/03/2020
C	DJ	IB	25/03/2020
D	DJ	IB	20/05/2020
E	DJ	IB	25/10/2020
F	DJ	IB	13/07/2021

PROJECT Hunter Gas Pipeline

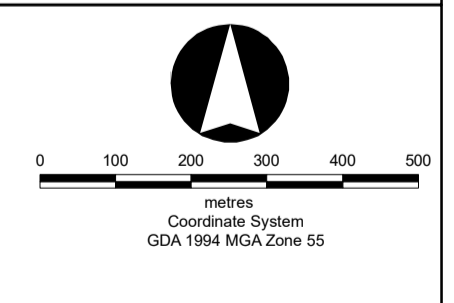
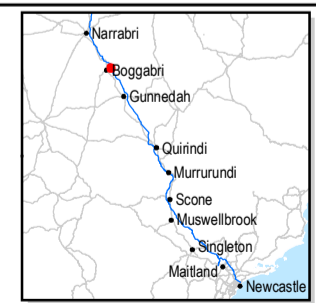
TITLE Authority To Survey - Map 38 of 209

Prepared by **RLMS** Prepared for **hunter Gas pipeline** Map Revision **F**



Legend

- Kilometre Post
- HGP Alignment (Rev M)
- HGP Alignment (Rev L)
- HGP Alignment Change (under investigation)
- ATS Area
- ATS Impacted Lot
- Lot
- Parish
- County
- Mining Title Current
- Mining Title Application



Notes/Data Sources
 Original page size: A3 portrait
 © Department Finance, Services and Innovation (data extracted 17/02/2021)
 © Department of Planning, Industry and Environment (data extracted 21/06/2021)

Disclaimer
 In preparing this map, RLMS have endeavoured to ensure that the data and information are as accurate and reliable as possible. However RLMS cannot accept liability for any decisions or actions of whatever kind or nature based on this study. RLMS expressly disclaims any loss or damage that may arise therefrom.

WKSP GISWR_00295_ATS

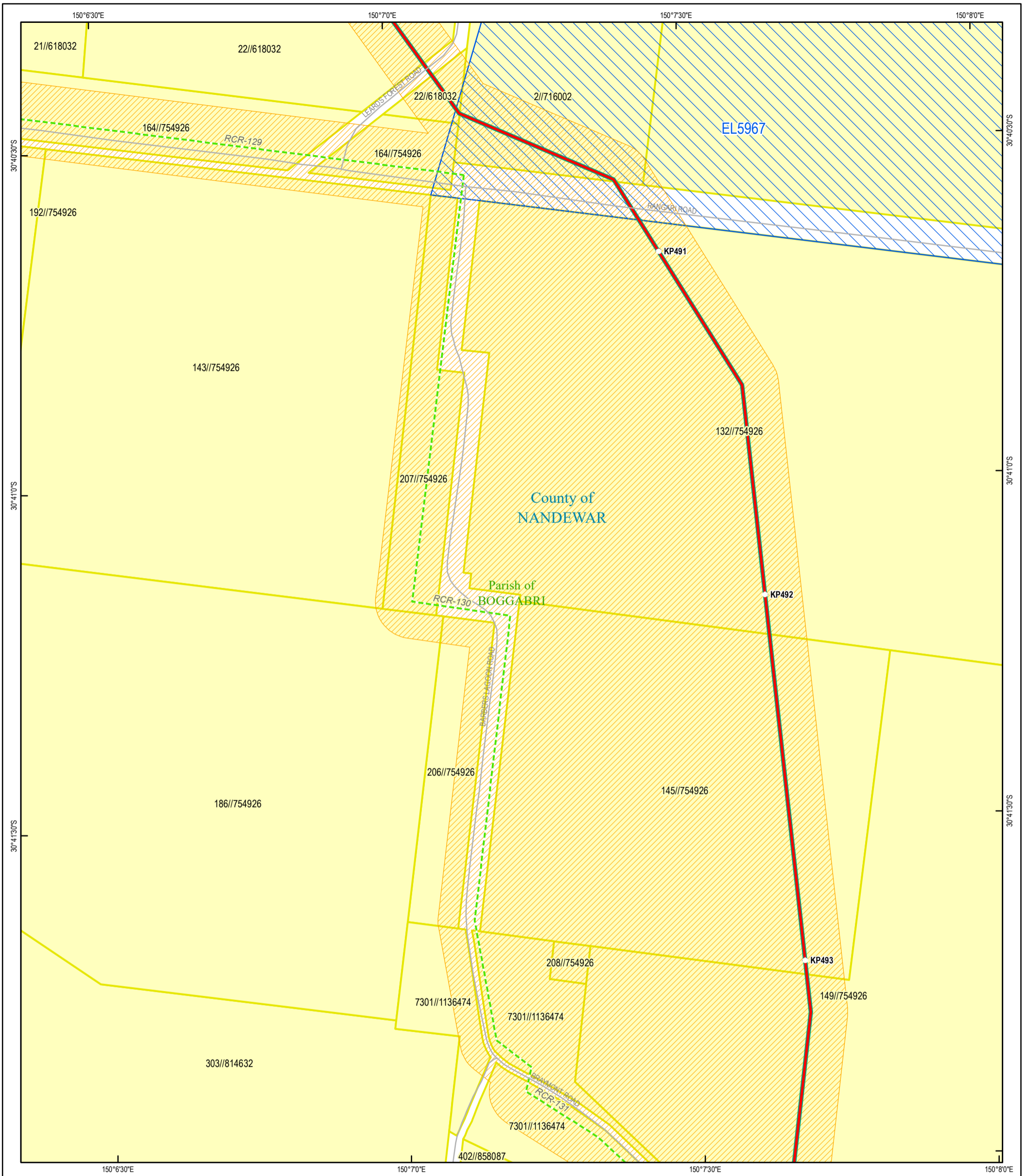
Revision History			
Rev	Drawn	Check	Date
A	DJ	IB	18/02/2020
B	DJ	IB	19/03/2020
C	DJ	IB	25/03/2020
D	DJ	IB	20/05/2020
E	DJ	IB	25/10/2020
F	DJ	IB	13/07/2021

PROJECT Hunter Gas Pipeline

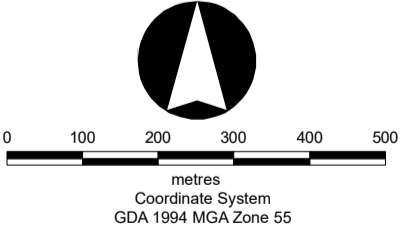
TITLE Authority To Survey - Map 39 of 209

Prepared by Prepared for

Map Revision **F**



Legend	
	Kilometre Post
	HGP Alignment (Rev M)
	HGP Alignment (Rev L)
	HGP Alignment Change (under investigation)
	ATS Area
	ATS Impacted Lot
	Lot
	Parish
	County
	Mining Title Current
	Mining Title Application



Notes/Data Sources
 Original page size: A3 portrait
 © Department Finance, Services and Innovation (data extracted 17/02/2021)
 © Department of Planning, Industry and Environment (data extracted 21/06/2021)

Disclaimer
 In preparing this map, RLMS have endeavoured to ensure that the data and information are as accurate and reliable as possible. However RLMS cannot accept liability for any decisions or actions of whatever kind or nature based on this study. RLMS expressly disclaims any loss or damage that may arise therefrom.

WKSP GISWR_00295_ATS

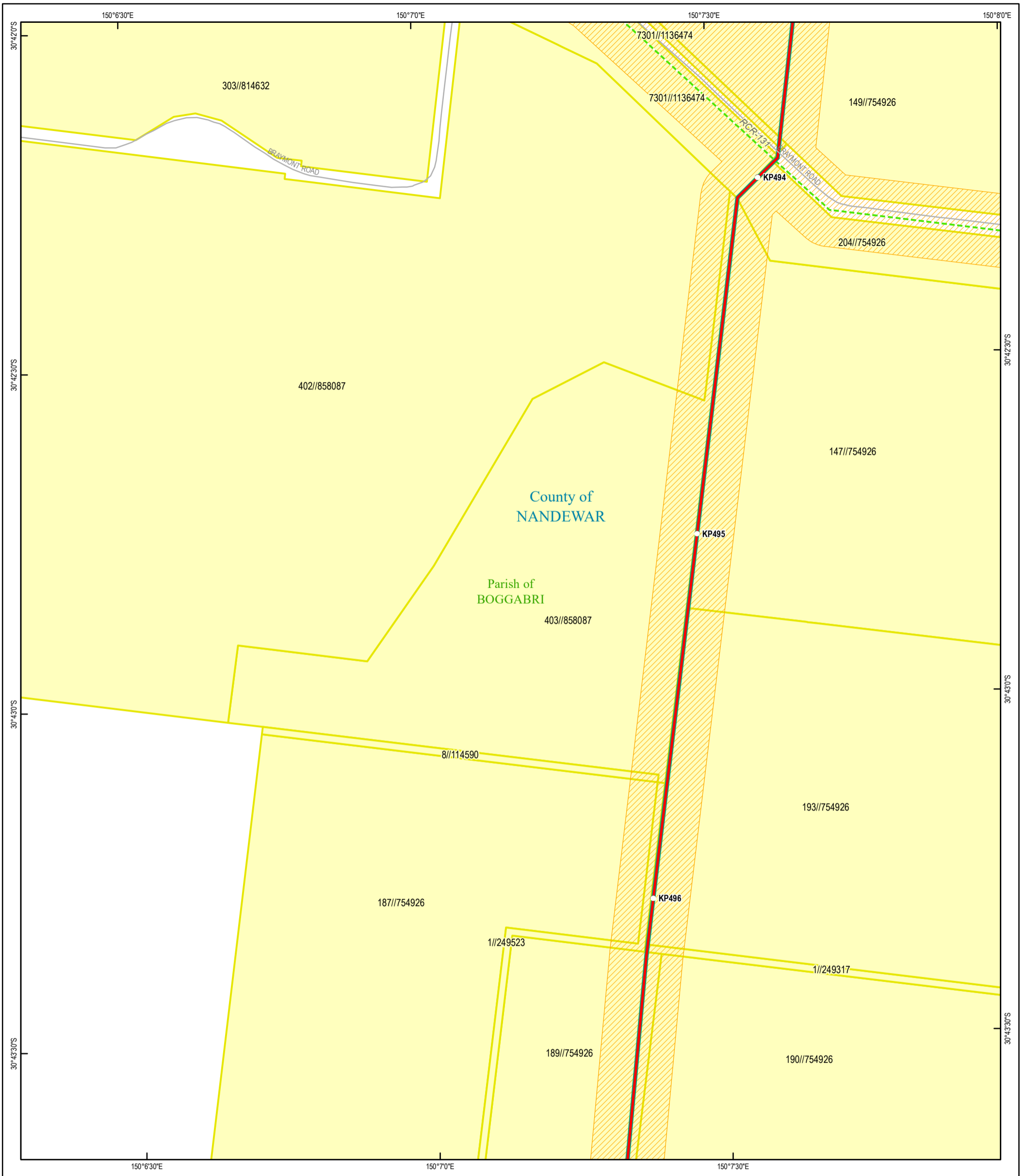
Revision History			
Rev	Drawn	Check	Date
A	DJ	IB	18/02/2020
B	DJ	IB	19/03/2020
C	DJ	IB	25/03/2020
D	DJ	IB	20/05/2020
E	DJ	IB	25/10/2020
F	DJ	IB	13/07/2021

PROJECT Hunter Gas Pipeline

TITLE Authority To Survey - Map 40 of 209

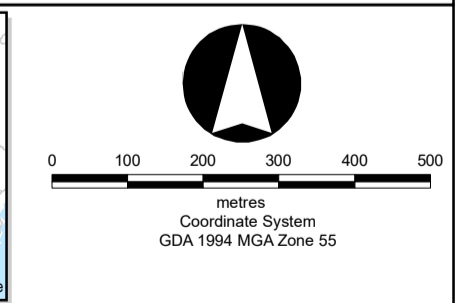
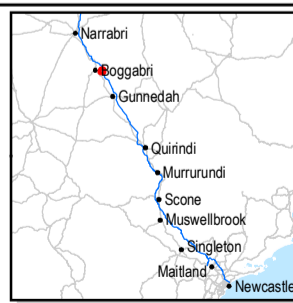
Prepared by Prepared for

Map Revision **F**



Legend

- Kilometre Post
- HGP Alignment (Rev M)
- HGP Alignment (Rev L)
- HGP Alignment Change (under investigation)
- ATS Area
- ATS Impacted Lot
- Lot
- Parish
- County
- Mining Title Current
- Mining Title Application



Notes/Data Sources
 Original page size: A3 portrait
 © Department Finance, Services and Innovation (data extracted 17/02/2021)
 © Department of Planning, Industry and Environment (data extracted 21/06/2021)

Disclaimer
 In preparing this map, RLMS have endeavoured to ensure that the data and information are as accurate and reliable as possible. However RLMS cannot accept liability for any decisions or actions of whatever kind or nature based on this study. RLMS expressly disclaims any loss or damage that may arise therefrom.

WKSP GISWR_00295_ATS

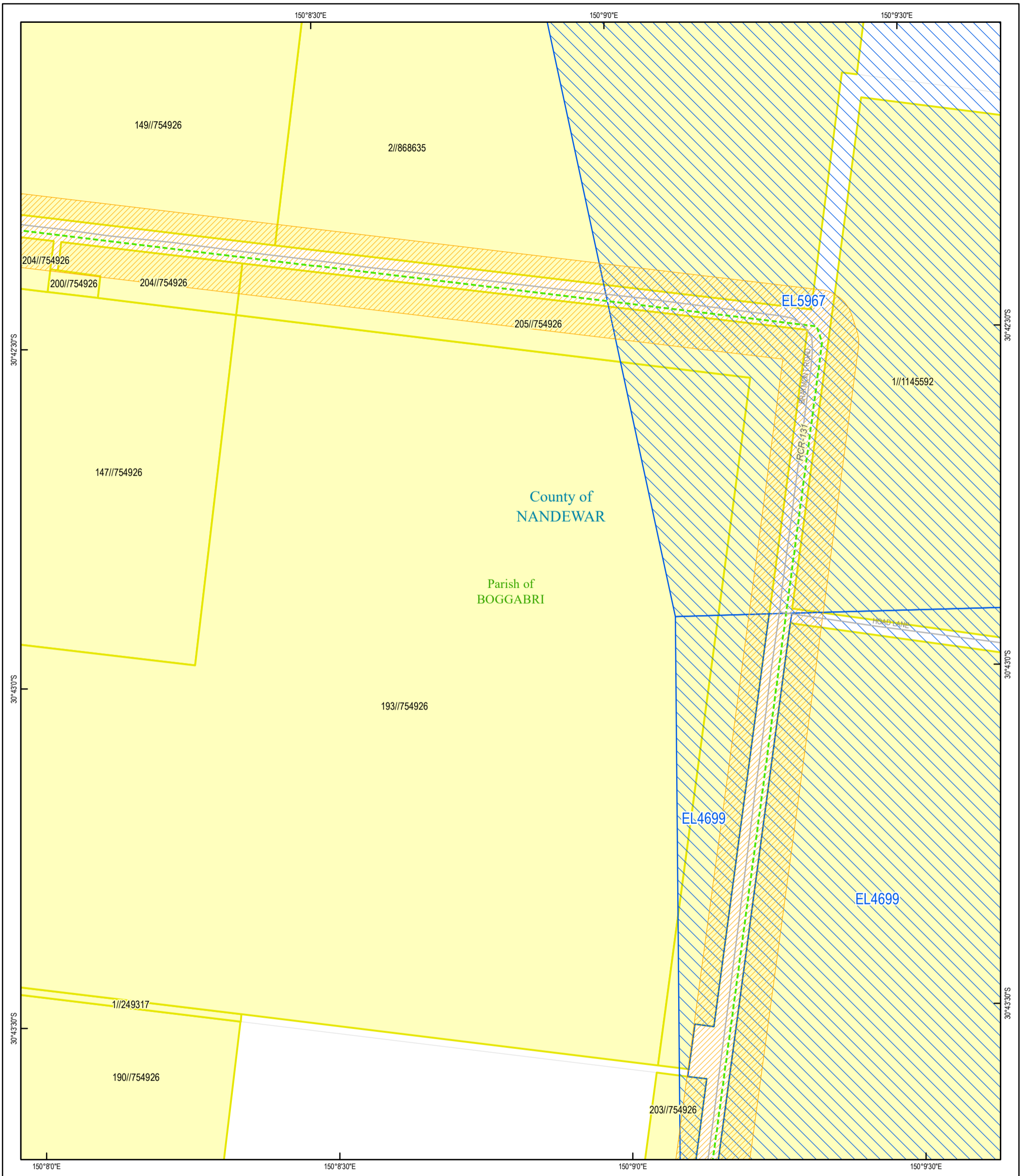
Revision History			
Rev	Drawn	Check	Date
A	DJ	IB	18/02/2020
B	DJ	IB	19/03/2020
C	DJ	IB	25/03/2020
D	DJ	IB	20/05/2020
E	DJ	IB	25/10/2020
F	DJ	IB	13/07/2021

PROJECT Hunter Gas Pipeline

TITLE Authority To Survey - Map 41 of 209

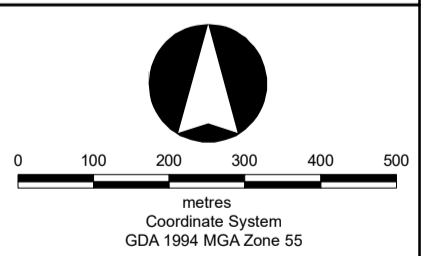
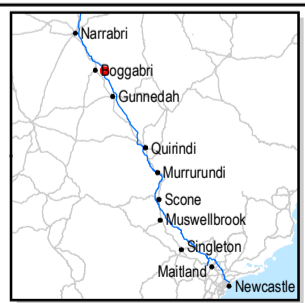
Prepared by Prepared for

Map Revision **F**



Legend

- Kilometre Post
- HGP Alignment (Rev M)
- HGP Alignment (Rev L)
- HGP Alignment Change (under investigation)
- ATS Area
- ATS Impacted Lot
- Lot
- Parish
- County
- Mining Title Current
- Mining Title Application



Notes/Data Sources
 Original page size: A3 portrait
 © Department Finance, Services and Innovation (data extracted 17/02/2021)
 © Department of Planning, Industry and Environment (data extracted 21/06/2021)

Disclaimer
 In preparing this map, RLMS have endeavoured to ensure that the data and information are as accurate and reliable as possible. However RLMS cannot accept liability for any decisions or actions of whatever kind or nature based on this study. RLMS expressly disclaims any loss or damage that may arise therefrom.

WKSP GISWR_00295_ATS

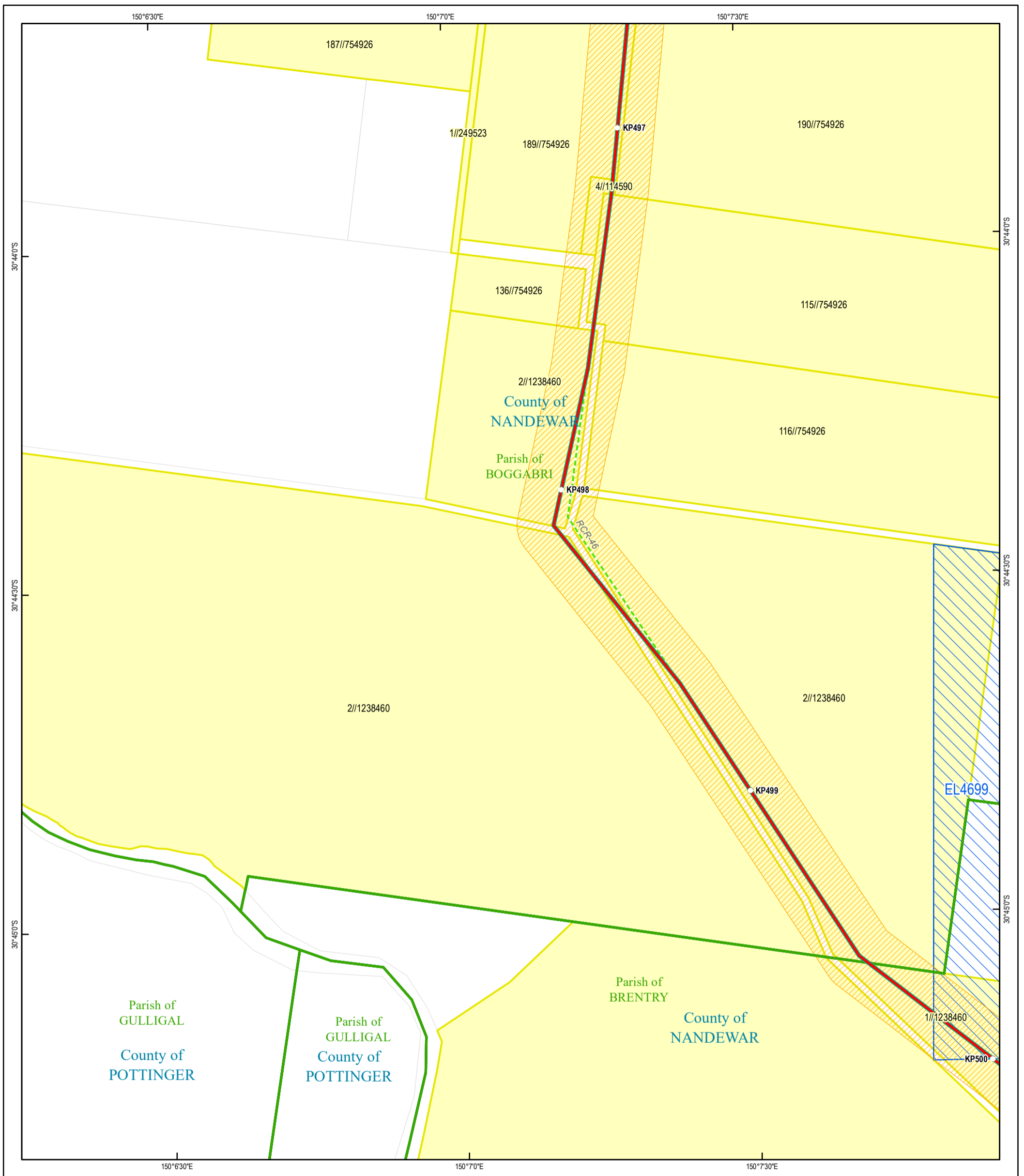
Revision History			
Rev	Drawn	Check	Date
A	DJ	IB	18/02/2020
B	DJ	IB	19/03/2020
C	DJ	IB	25/03/2020
D	DJ	IB	20/05/2020
E	DJ	IB	25/10/2020
F	DJ	IB	13/07/2021

PROJECT Hunter Gas Pipeline

TITLE Authority To Survey - Map 42 of 209

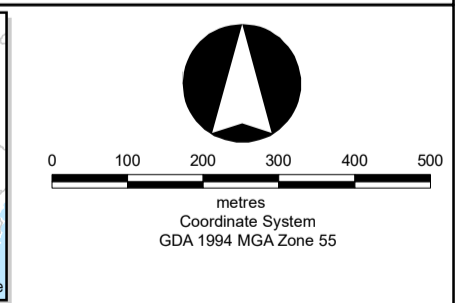
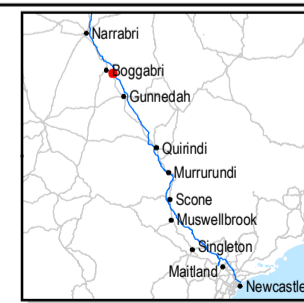
Prepared by Prepared for

Map Revision **F**



Legend

- Kilometre Post
- HGP Alignment (Rev M)
- HGP Alignment (Rev L)
- HGP Alignment Change (under investigation)
- ATS Area
- ATS Impacted Lot
- Lot
- Parish
- County
- Mining Title Current
- Mining Title Application



Notes/Data Sources
 Original page size: A3 portrait
 © Department Finance, Services and Innovation (data extracted 17/02/2021)
 © Department of Planning, Industry and Environment (data extracted 21/06/2021)

Disclaimer
 In preparing this map, RLMS have endeavoured to ensure that the data and information are as accurate and reliable as possible. However RLMS cannot accept liability for any decisions or actions of whatever kind or nature based on this study. RLMS expressly disclaims any loss or damage that may arise therefrom.

WKSP GISWR_00295_ATS

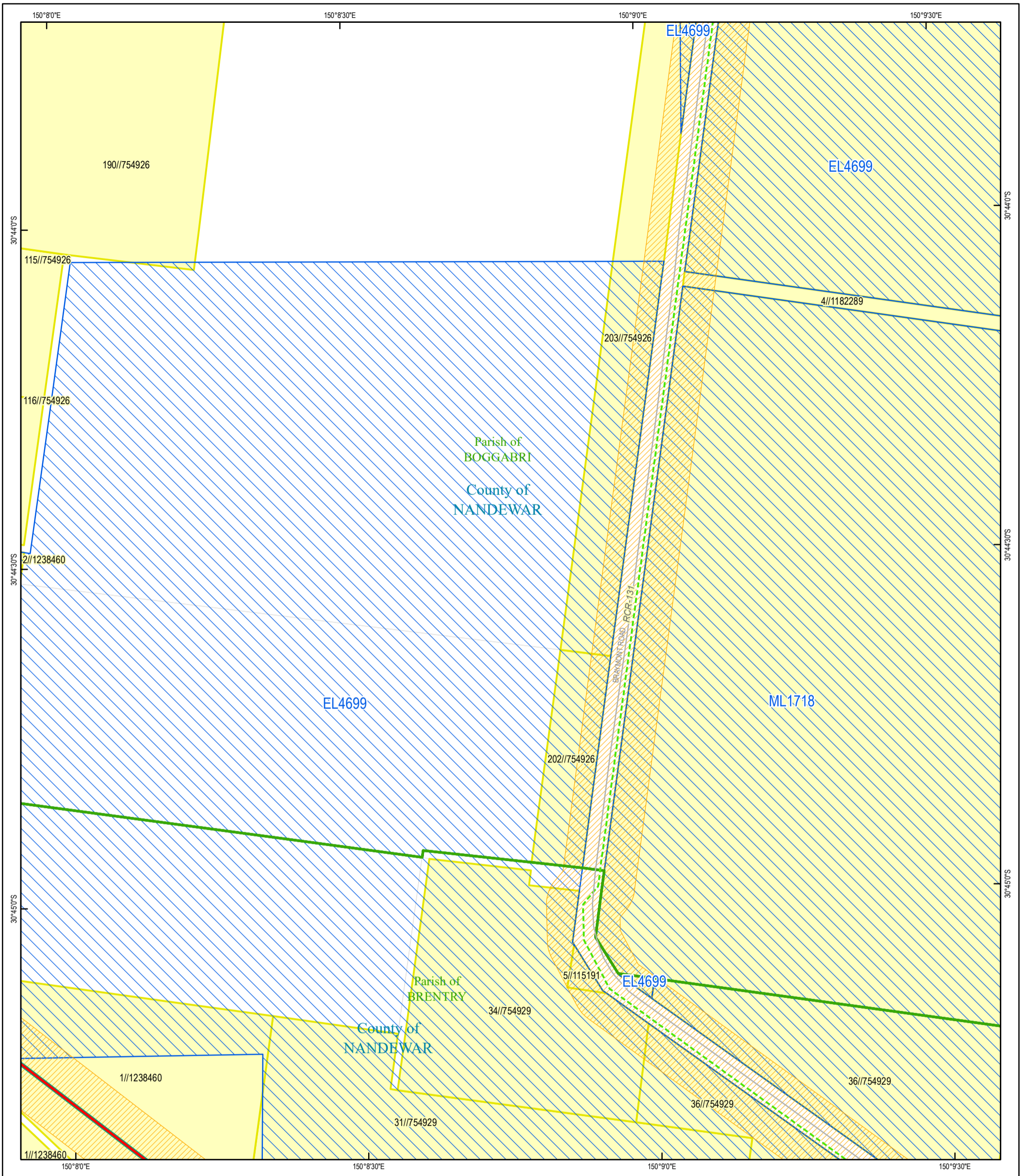
Revision History			
Rev	Drawn	Check	Date
A	DJ	IB	18/02/2020
B	DJ	IB	19/03/2020
C	DJ	IB	25/03/2020
D	DJ	IB	20/05/2020
E	DJ	IB	25/10/2020
F	DJ	IB	13/07/2021

PROJECT Hunter Gas Pipeline

TITLE Authority To Survey - Map 43 of 209

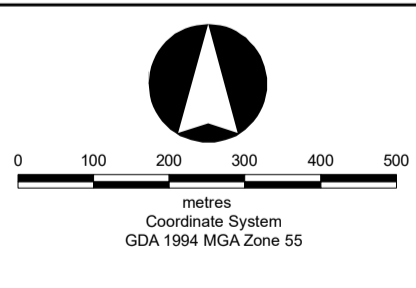
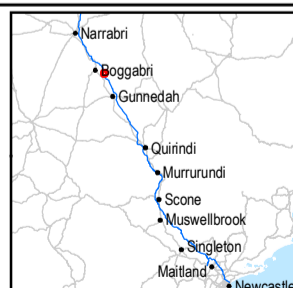
Prepared by Prepared for

Map Revision **F**



Legend

	Kilometre Post		Lot
	HGP Alignment (Rev M)		Parish
	HGP Alignment (Rev L)		County
	HGP Alignment Change (under investigation)		Mining Title Current
	ATS Area		Mining Title Application
	ATS Impacted Lot		



Notes/Data Sources
Original page size: A3 portrait
© Department Finance, Services and Innovation (data extracted 17/02/2021)
© Department of Planning, Industry and Environment (data extracted 21/06/2021)

Disclaimer
In preparing this map, RLMS have endeavoured to ensure that the data and information are as accurate and reliable as possible. However RLMS cannot accept liability for any decisions or actions of whatever kind or nature based on this study. RLMS expressly disclaims any loss or damage that may arise therefrom.

WKSP GISWR_00295_ATS

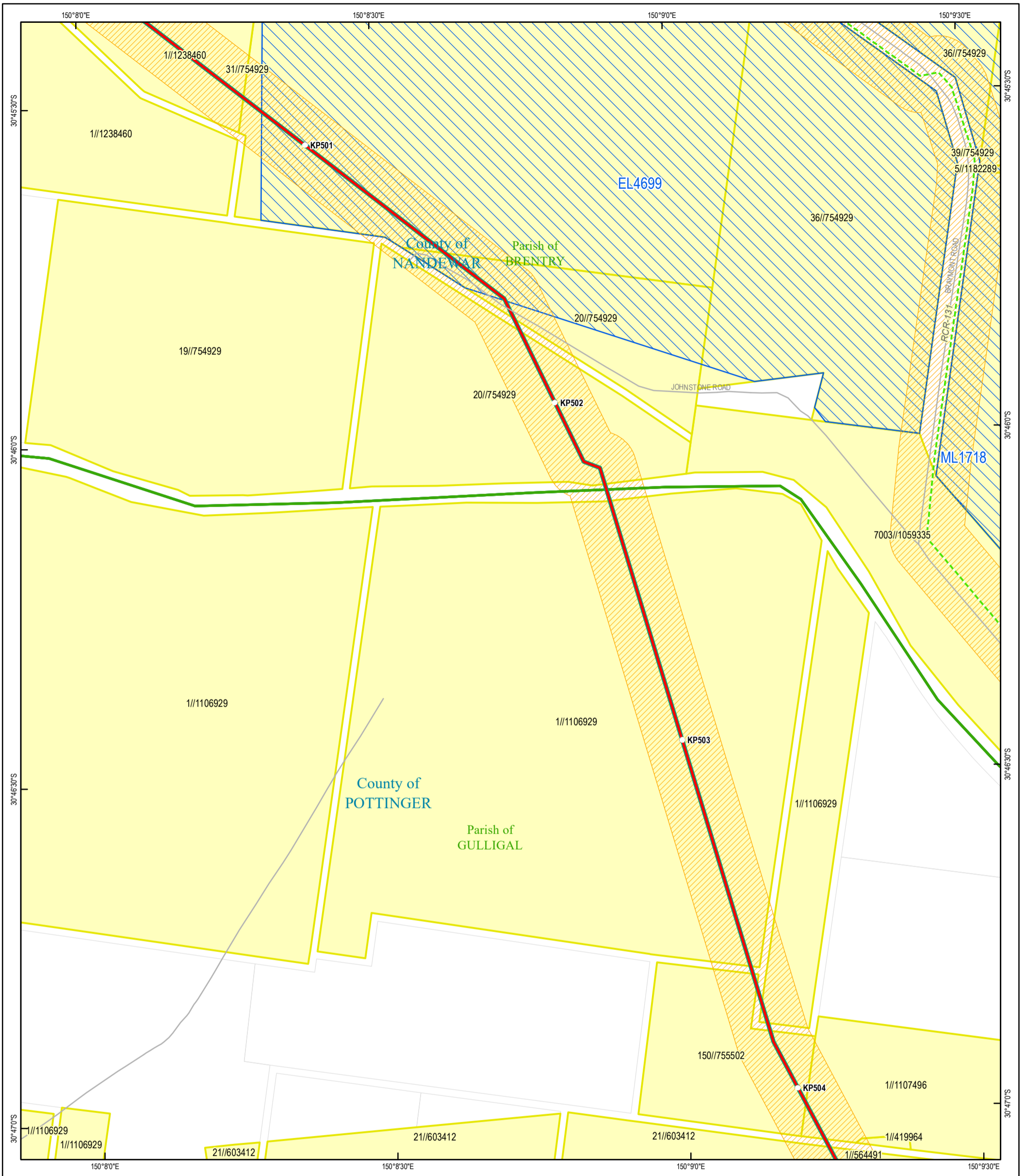
Revision History			
Rev	Drawn	Check	Date
A	DJ	IB	18/02/2020
B	DJ	IB	19/03/2020
C	DJ	IB	25/03/2020
D	DJ	IB	20/05/2020
E	DJ	IB	25/10/2020
F	DJ	IB	13/07/2021

PROJECT Hunter Gas Pipeline

TITLE Authority To Survey - Map 44 of 209

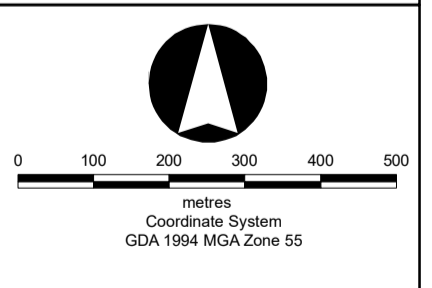
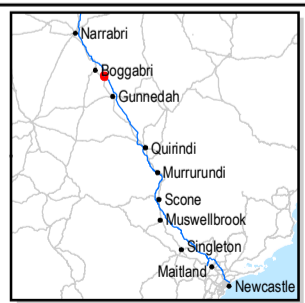
Prepared by Prepared for

Map Revision **F**



Legend

- Kilometre Post
- HGP Alignment (Rev M)
- HGP Alignment (Rev L)
- HGP Alignment Change (under investigation)
- ATS Area
- ATS Impacted Lot
- Lot
- Parish
- County
- Mining Title Current
- Mining Title Application



Notes/Data Sources
 Original page size: A3 portrait
 © Department Finance, Services and Innovation (data extracted 17/02/2021)
 © Department of Planning, Industry and Environment (data extracted 21/06/2021)

Disclaimer
 In preparing this map, RLMS have endeavoured to ensure that the data and information are as accurate and reliable as possible. However RLMS cannot accept liability for any decisions or actions of whatever kind or nature based on this study. RLMS expressly disclaims any loss or damage that may arise therefrom.

WKSP GISWR_00295_ATS

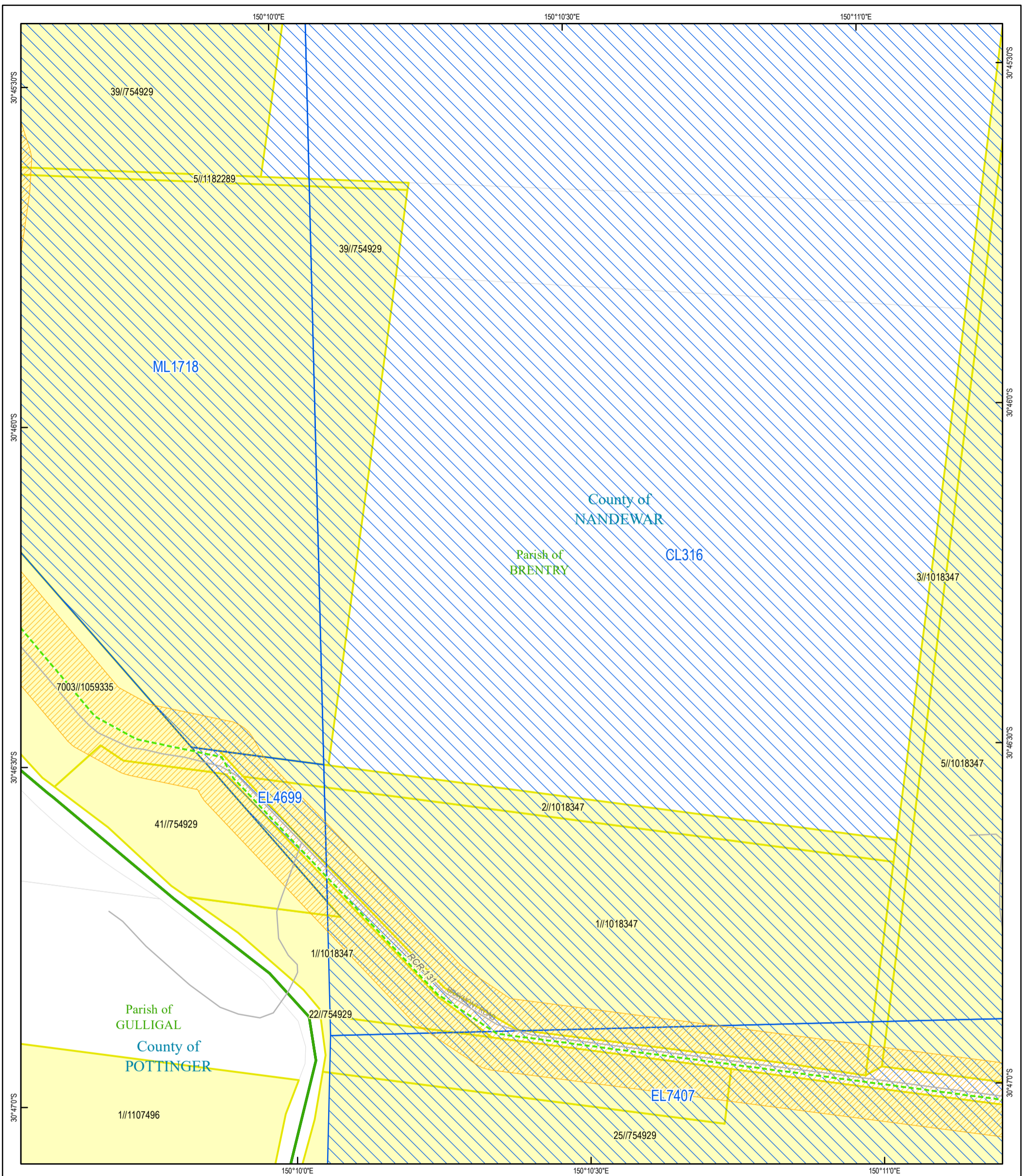
Revision History			
Rev	Drawn	Check	Date
A	DJ	IB	18/02/2020
B	DJ	IB	19/03/2020
C	DJ	IB	25/03/2020
D	DJ	IB	20/05/2020
E	DJ	IB	25/10/2020
F	DJ	IB	13/07/2021

PROJECT Hunter Gas Pipeline

TITLE Authority To Survey - Map 45 of 209

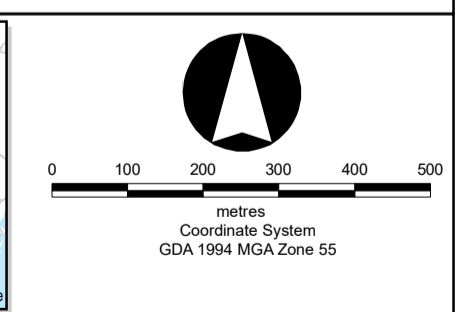
Prepared by Prepared for

Map Revision **F**



Legend

- Kilometre Post
- HGP Alignment (Rev M)
- HGP Alignment (Rev L)
- HGP Alignment Change (under investigation)
- ATS Area
- ATS Impacted Lot
- Lot
- Parish
- County
- Mining Title Current
- Mining Title Application



Notes/Data Sources
 Original page size: A3 portrait
 © Department Finance, Services and Innovation (data extracted 17/02/2021)
 © Department of Planning, Industry and Environment (data extracted 21/06/2021)

Disclaimer
 In preparing this map, RLMS have endeavoured to ensure that the data and information are as accurate and reliable as possible. However RLMS cannot accept liability for any decisions or actions of whatever kind or nature based on this study. RLMS expressly disclaims any loss or damage that may arise therefrom.

WKSP GISWR_00295_ATS

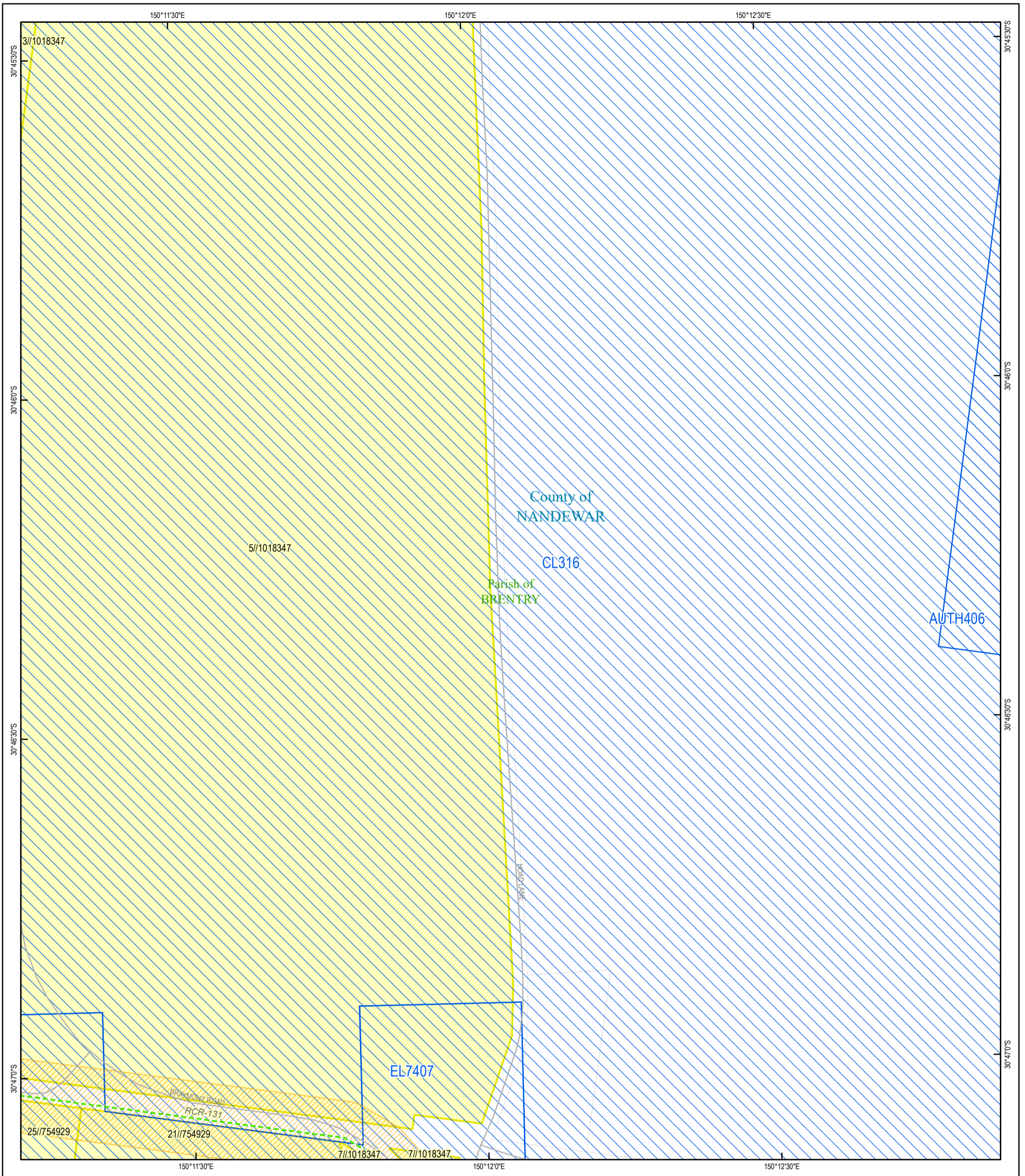
Revision History			
Rev	Drawn	Check	Date
A	DJ	IB	18/02/2020
B	DJ	IB	19/03/2020
C	DJ	IB	25/03/2020
D	DJ	IB	20/05/2020
E	DJ	IB	25/10/2020
F	DJ	IB	13/07/2021

PROJECT Hunter Gas Pipeline

TITLE Authority To Survey - Map 46 of 209

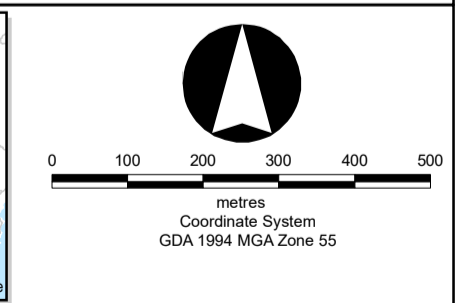
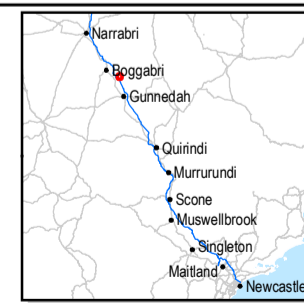
Prepared by Prepared for

Map Revision **F**



Legend

- Kilometre Post
- HGP Alignment (Rev M)
- HGP Alignment (Rev L)
- HGP Alignment Change (under investigation)
- ATS Area
- ATS Impacted Lot
- Lot
- Parish
- County
- Mining Title Current
- Mining Title Application



Notes/Data Sources
 Original page size: A3 portrait
 © Department Finance, Services and Innovation (data extracted 17/02/2021)
 © Department of Planning, Industry and Environment (data extracted 21/06/2021)

Disclaimer
 In preparing this map, RLMS have endeavoured to ensure that the data and information are as accurate and reliable as possible. However RLMS cannot accept liability for any decisions or actions of whatever kind or nature based on this study. RLMS expressly disclaims any loss or damage that may arise therefrom.

WKSP GISWR_00295_ATS

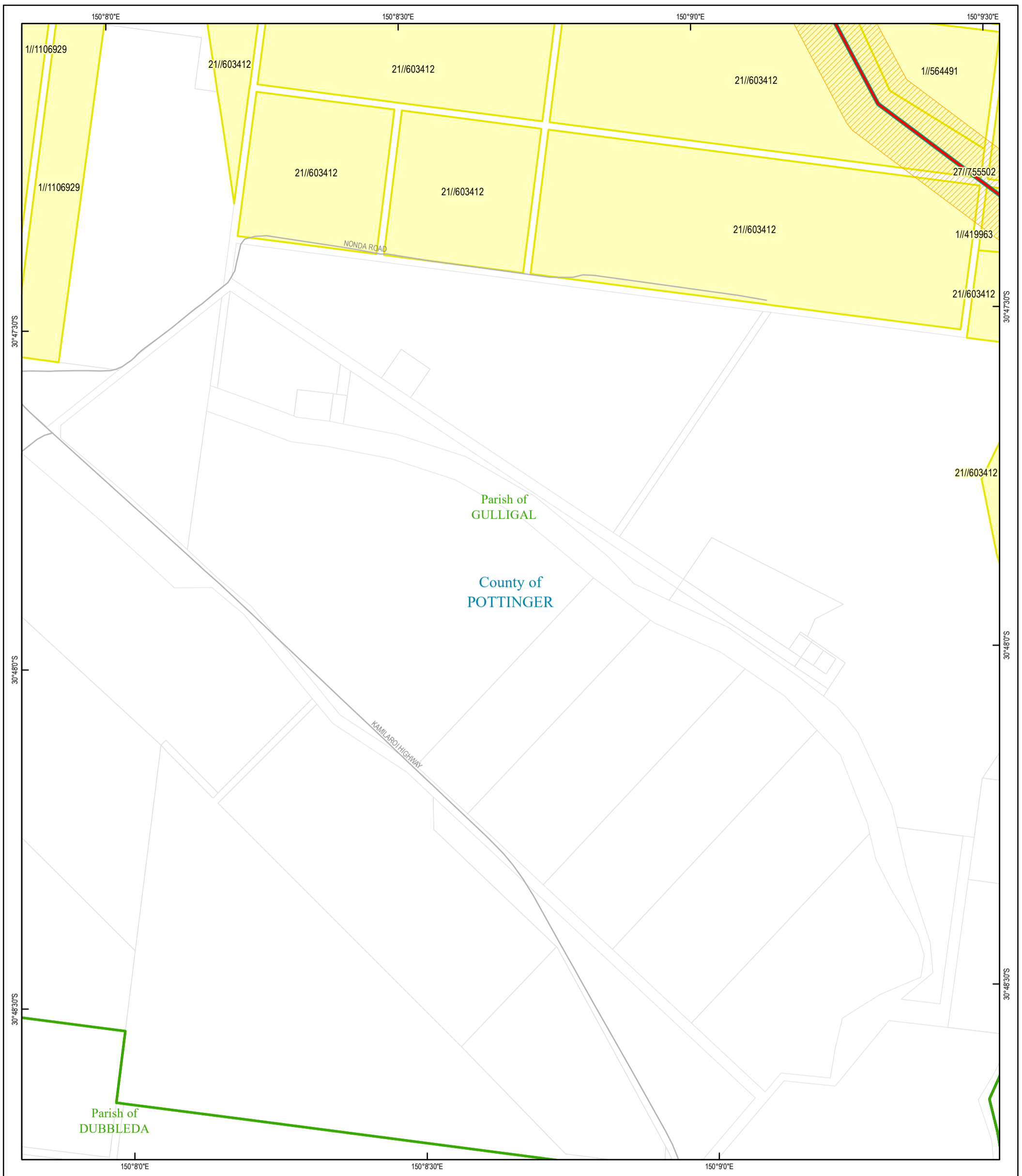
Revision History			
Rev	Drawn	Check	Date
A	DJ	IB	18/02/2020
B	DJ	IB	19/03/2020
C	DJ	IB	25/03/2020
D	DJ	IB	20/05/2020
E	DJ	IB	25/10/2020
F	DJ	IB	13/07/2021

PROJECT Hunter Gas Pipeline

TITLE Authority To Survey - Map 47 of 209

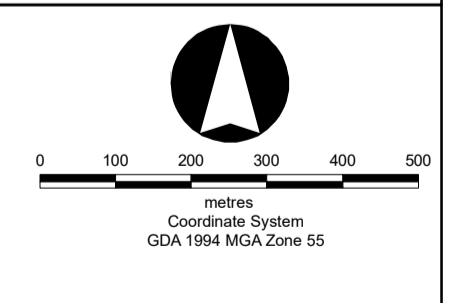
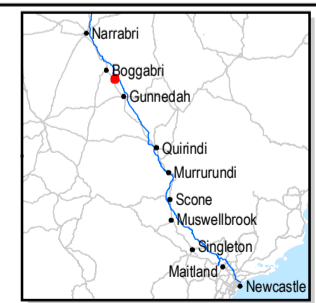
Prepared by Prepared for

Map Revision **F**



Legend

- Kilometre Post
- HGP Alignment (Rev M)
- HGP Alignment (Rev L)
- HGP Alignment Change (under investigation)
- ATS Area
- ATS Impacted Lot
- Lot
- Parish
- County
- Mining Title Current
- Mining Title Application



Notes/Data Sources
 Original page size: A3 portrait
 © Department Finance, Services and Innovation (data extracted 17/02/2021)
 © Department of Planning, Industry and Environment (data extracted 21/06/2021)

Disclaimer
 In preparing this map, RLMS have endeavoured to ensure that the data and information are as accurate and reliable as possible. However RLMS cannot accept liability for any decisions or actions of whatever kind or nature based on this study. RLMS expressly disclaims any loss or damage that may arise therefrom.

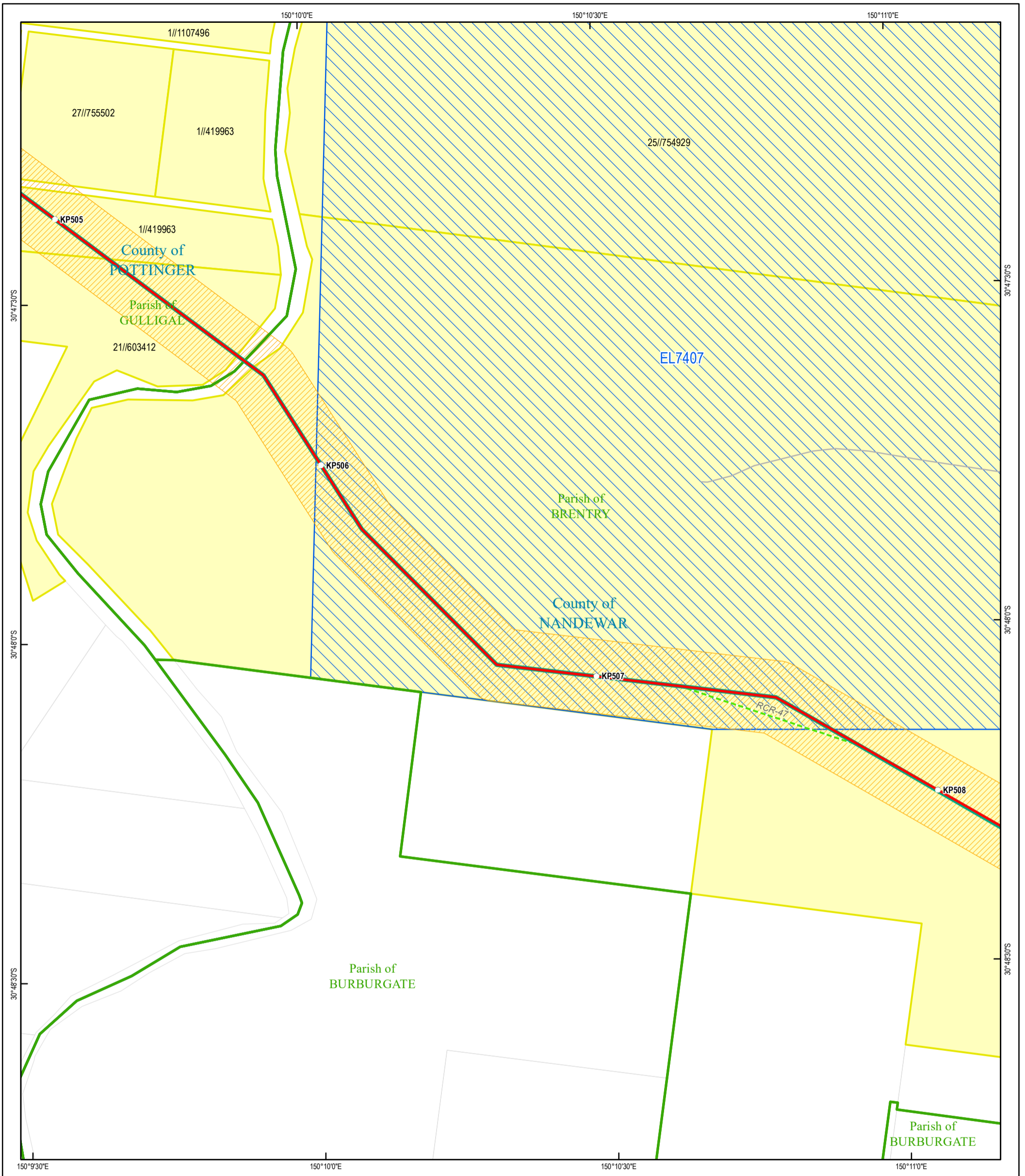
WKSP GISWR_00295_ATS

Revision History			
Rev	Drawn	Check	Date
A	DJ	IB	18/02/2020
B	DJ	IB	19/03/2020
C	DJ	IB	25/03/2020
D	DJ	IB	20/05/2020
E	DJ	IB	25/10/2020
F	DJ	IB	13/07/2021

PROJECT Hunter Gas Pipeline

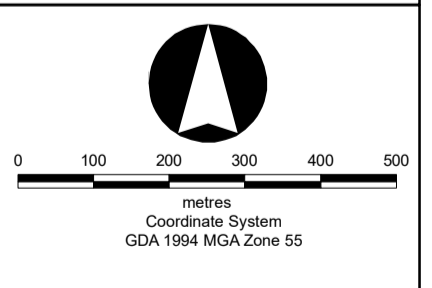
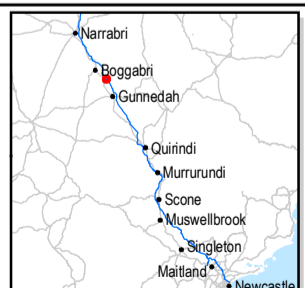
TITLE Authority To Survey - Map 48 of 209

Prepared by **RLMS** Prepared for **hunter Gas pipeline** Map Revision **F**



Legend

- Kilometre Post
- HGP Alignment (Rev M)
- HGP Alignment (Rev L)
- HGP Alignment Change (under investigation)
- ATS Area
- ATS Impacted Lot
- Lot
- Parish
- County
- Mining Title Current
- Mining Title Application



Notes/Data Sources
 Original page size: A3 portrait
 © Department Finance, Services and Innovation (data extracted 17/02/2021)
 © Department of Planning, Industry and Environment (data extracted 21/06/2021)

Disclaimer
 In preparing this map, RLMS have endeavoured to ensure that the data and information are as accurate and reliable as possible. However RLMS cannot accept liability for any decisions or actions of whatever kind or nature based on this study. RLMS expressly disclaims any loss or damage that may arise therefrom.

WKSP GISWR_00295_ATS

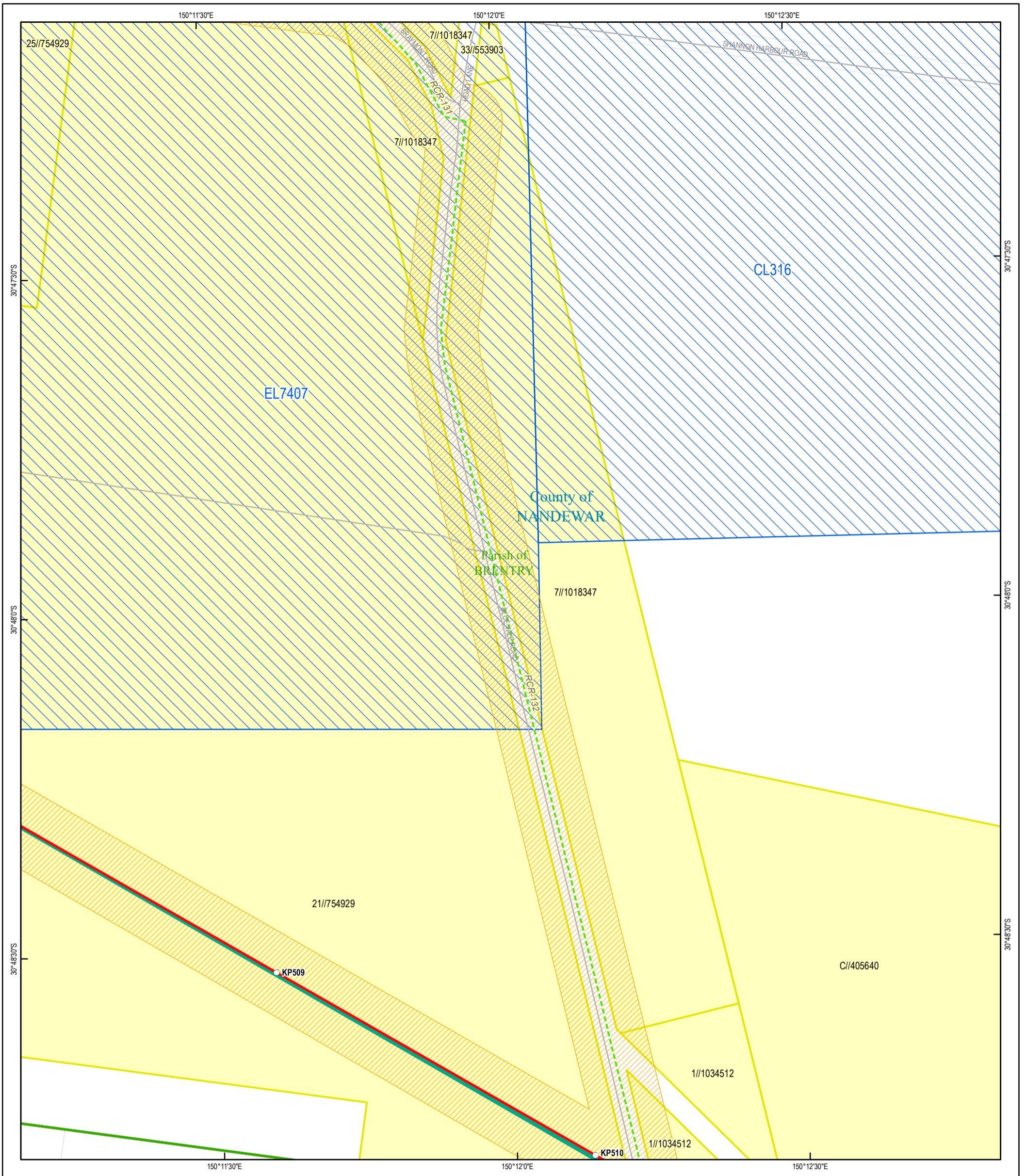
Revision History			
Rev	Drawn	Check	Date
A	DJ	IB	18/02/2020
B	DJ	IB	19/03/2020
C	DJ	IB	25/03/2020
D	DJ	IB	20/05/2020
E	DJ	IB	25/10/2020
F	DJ	IB	13/07/2021

PROJECT Hunter Gas Pipeline

TITLE Authority To Survey - Map 49 of 209

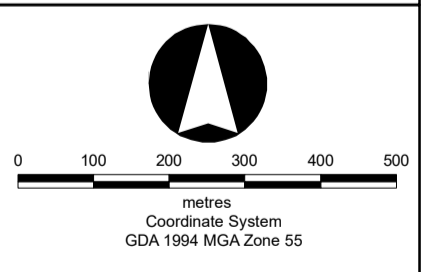
Prepared by Prepared for

Map Revision **F**



Legend

	Kilometre Post		Lot
	HGP Alignment (Rev M)		Parish
	HGP Alignment (Rev L)		County
	HGP Alignment Change (under investigation)		Mining Title Current
	ATS Area		Mining Title Application
	ATS Impacted Lot		



Notes/Data Sources
 Original page size: A3 portrait
 © Department Finance, Services and Innovation (data extracted 17/02/2021)
 © Department of Planning, Industry and Environment (data extracted 21/06/2021)

Disclaimer
 In preparing this map, RLMS have endeavoured to ensure that the data and information are as accurate and reliable as possible. However RLMS cannot accept liability for any decisions or actions of whatever kind or nature based on this study. RLMS expressly disclaims any loss or damage that may arise therefrom.

WKSP GISWR_00295_ATS

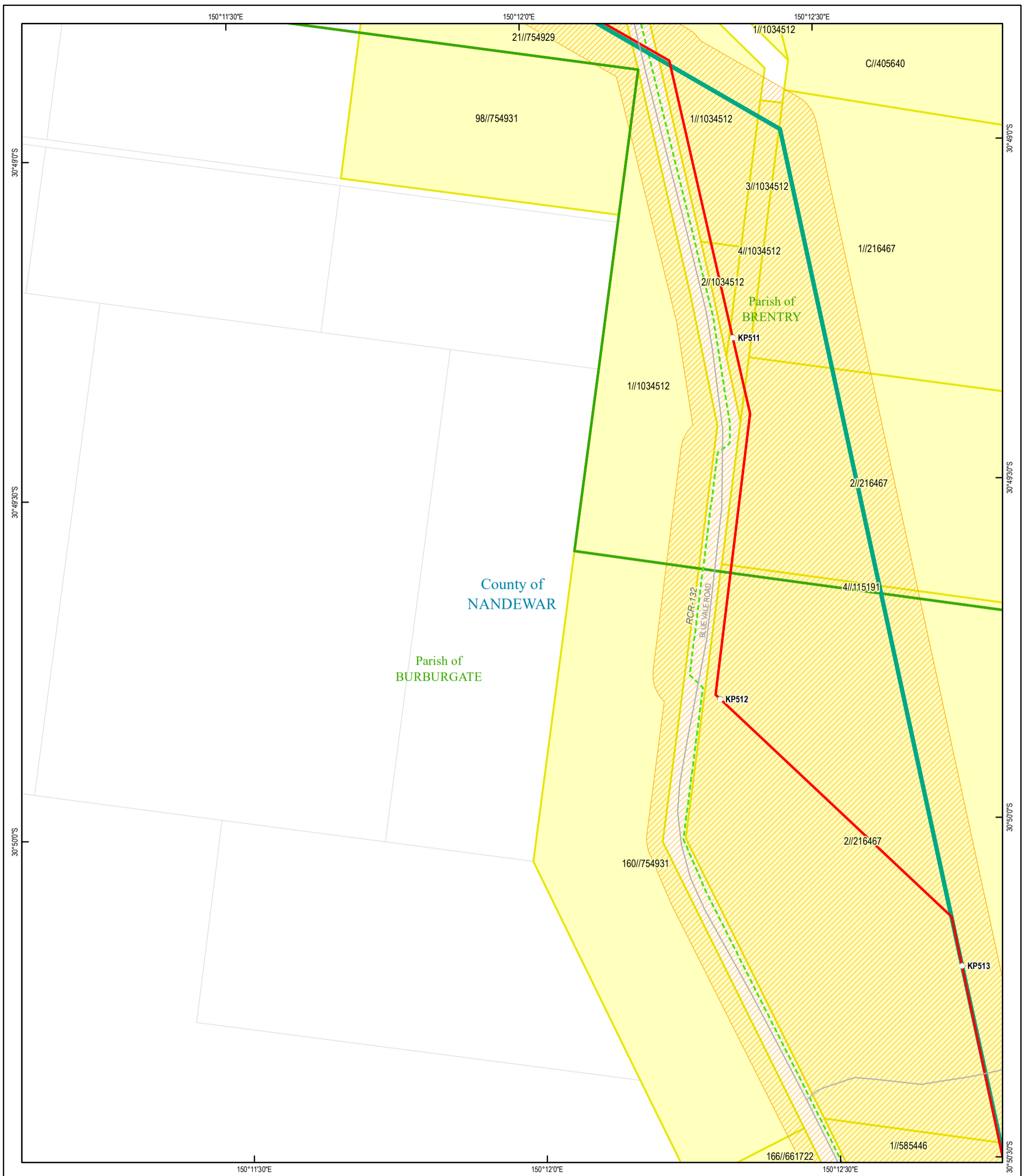
Revision History			
Rev	Drawn	Check	Date
A	DJ	IB	18/02/2020
B	DJ	IB	19/03/2020
C	DJ	IB	25/03/2020
D	DJ	IB	20/05/2020
E	DJ	IB	25/10/2020
F	DJ	IB	13/07/2021

PROJECT Hunter Gas Pipeline

TITLE Authority To Survey - Map 50 of 209

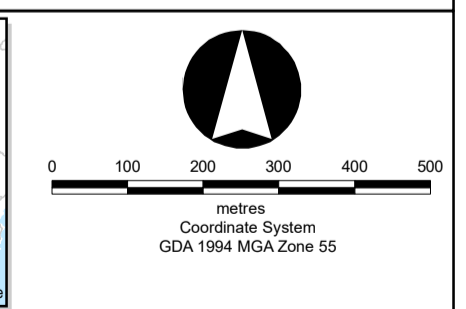
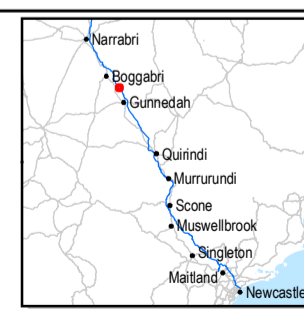
Prepared by Prepared for

Map Revision **F**



Legend

- Kilometre Post
- HGP Alignment (Rev M)
- HGP Alignment (Rev L)
- HGP Alignment Change (under investigation)
- ATS Area
- ATS Impacted Lot
- Lot
- Parish
- County
- Mining Title Current
- Mining Title Application



Notes/Data Sources
 Original page size: A3 portrait
 © Department Finance, Services and Innovation (data extracted 17/02/2021)
 © Department of Planning, Industry and Environment (data extracted 21/06/2021)

Disclaimer
 In preparing this map, RLMS have endeavoured to ensure that the data and information are as accurate and reliable as possible. However RLMS cannot accept liability for any decisions or actions of whatever kind or nature based on this study. RLMS expressly disclaims any loss or damage that may arise therefrom.

WKSP GISWR_00295_ATS

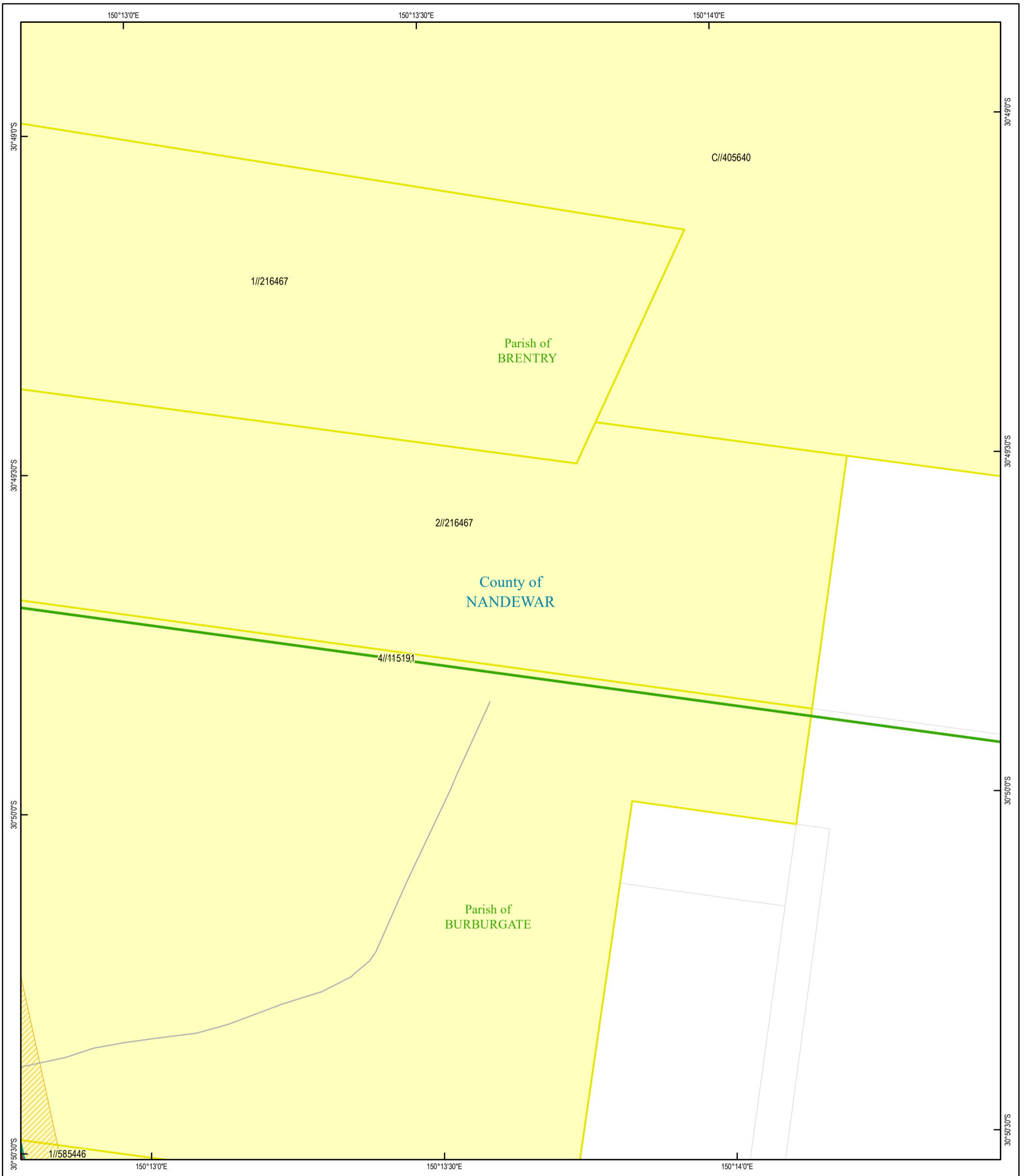
Revision History			
Rev	Drawn	Check	Date
A	DJ	IB	18/02/2020
B	DJ	IB	19/03/2020
C	DJ	IB	25/03/2020
D	DJ	IB	20/05/2020
E	DJ	IB	25/10/2020
F	DJ	IB	13/07/2021

PROJECT Hunter Gas Pipeline

TITLE Authority To Survey - Map 51 of 209

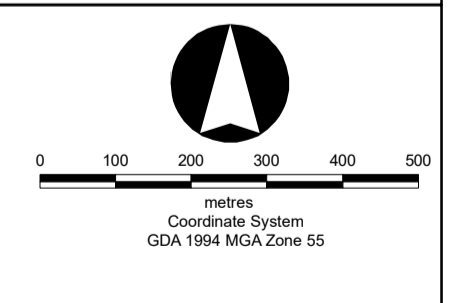
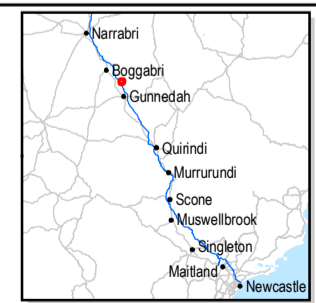
Prepared by Prepared for

Map Revision **F**



Legend

- Kilometre Post
- HGP Alignment (Rev M)
- HGP Alignment (Rev L)
- HGP Alignment Change (under investigation)
- ATS Area
- ATS Impacted Lot
- Lot
- Parish
- County
- Mining Title Current
- Mining Title Application



Notes/Data Sources
 Original page size: A3 portrait
 © Department Finance, Services and Innovation (data extracted 17/02/2021)
 © Department of Planning, Industry and Environment (data extracted 21/06/2021)

Disclaimer
 In preparing this map, RLMS have endeavoured to ensure that the data and information are as accurate and reliable as possible. However RLMS cannot accept liability for any decisions or actions of whatever kind or nature based on this study. RLMS expressly disclaims any loss or damage that may arise therefrom.

WKSP GISWR_00295_ATS

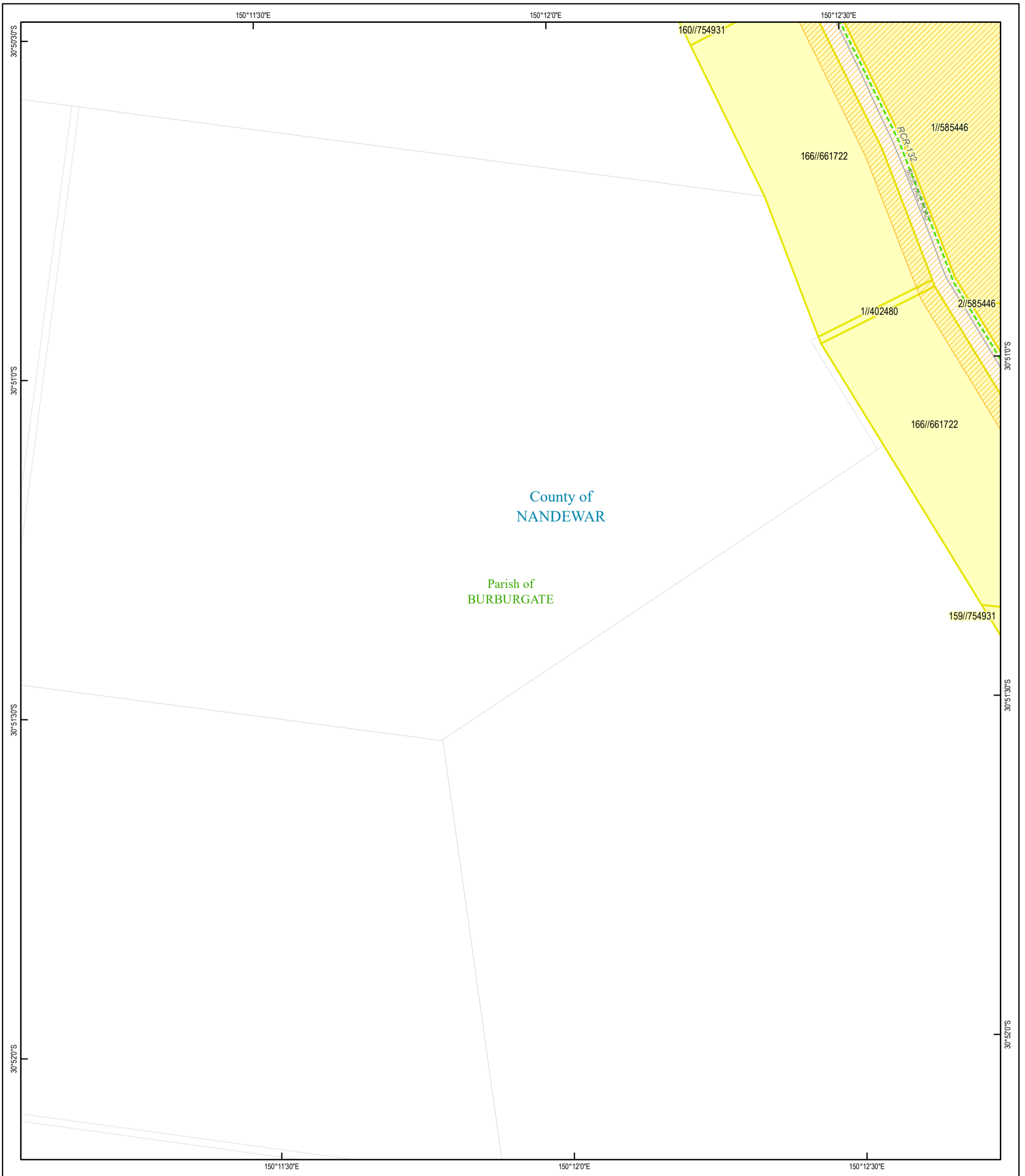
Revision History			
Rev	Drawn	Check	Date
A	DJ	IB	18/02/2020
B	DJ	IB	19/03/2020
C	DJ	IB	25/03/2020
D	DJ	IB	20/05/2020
E	DJ	IB	25/10/2020
F	DJ	IB	13/07/2021

PROJECT Hunter Gas Pipeline

TITLE Authority To Survey - Map 52 of 209

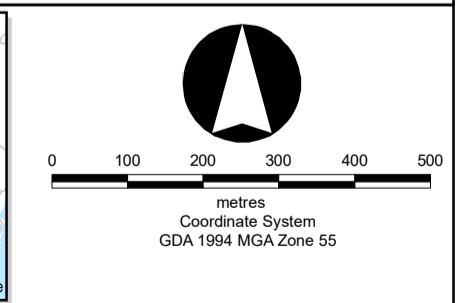
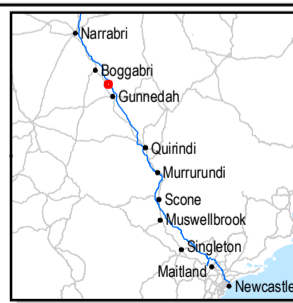
Prepared by Prepared for

Map Revision **F**



Legend

- Kilometre Post
- HGP Alignment (Rev M)
- HGP Alignment (Rev L)
- HGP Alignment Change (under investigation)
- ATS Area
- ATS Impacted Lot
- Lot
- Parish
- County
- Mining Title Current
- Mining Title Application



Notes/Data Sources
 Original page size: A3 portrait
 © Department Finance, Services and Innovation (data extracted 17/02/2021)
 © Department of Planning, Industry and Environment (data extracted 21/06/2021)

Disclaimer
 In preparing this map, RLMS have endeavoured to ensure that the data and information are as accurate and reliable as possible. However RLMS cannot accept liability for any decisions or actions of whatever kind or nature based on this study. RLMS expressly disclaims any loss or damage that may arise therefrom.

WKSP GISWR_00295_ATS

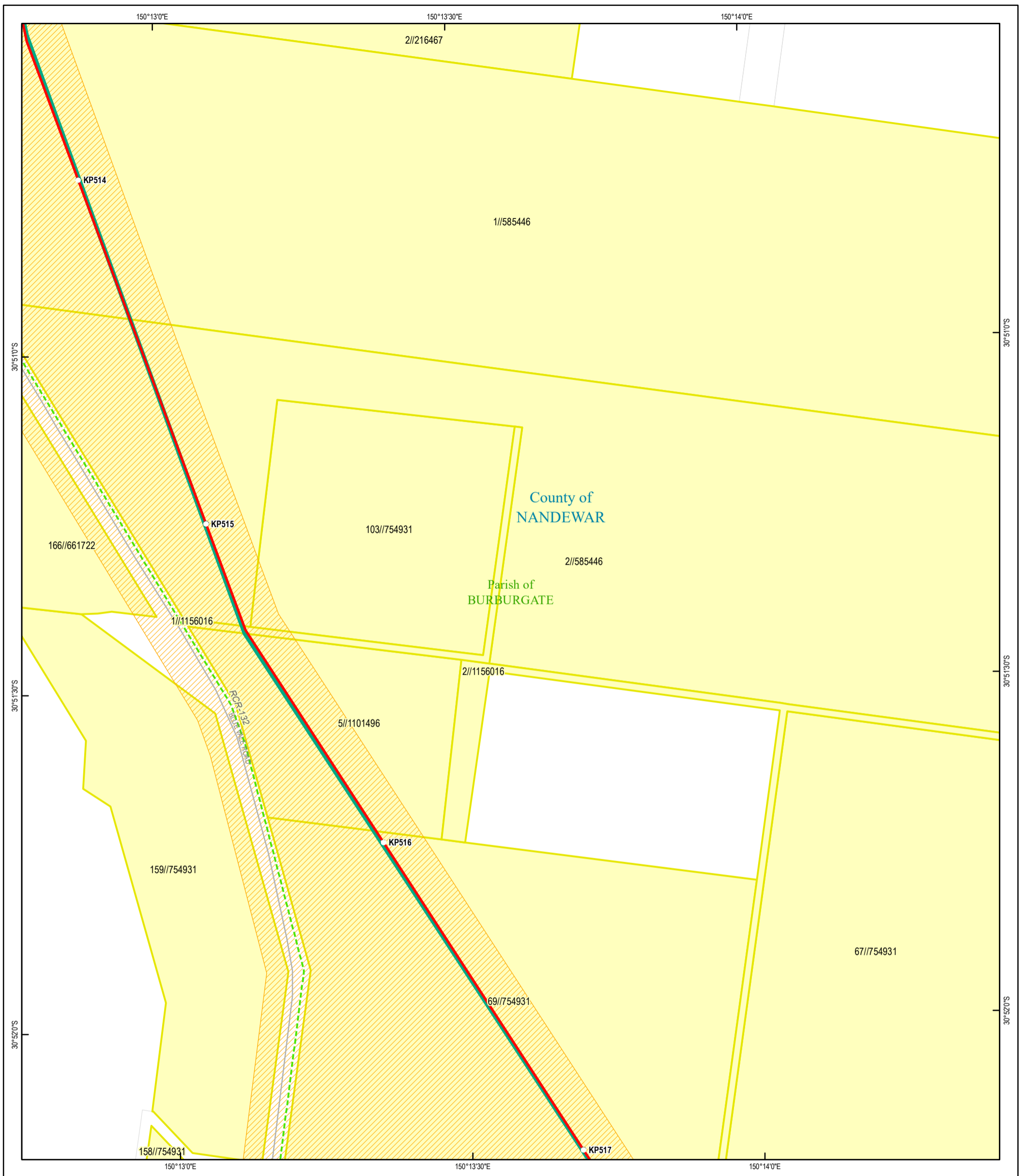
Revision History			
Rev	Drawn	Check	Date
A	DJ	IB	18/02/2020
B	DJ	IB	19/03/2020
C	DJ	IB	25/03/2020
D	DJ	IB	20/05/2020
E	DJ	IB	25/10/2020
F	DJ	IB	13/07/2021

PROJECT Hunter Gas Pipeline

TITLE Authority To Survey - Map 53 of 209

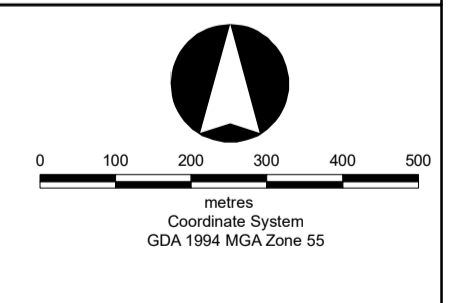
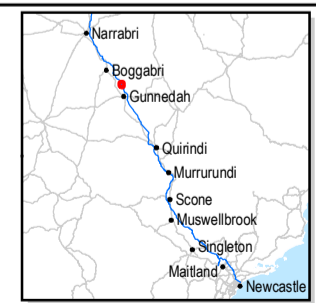
Prepared by Prepared for

Map Revision **F**



Legend

- Kilometre Post
- HGP Alignment (Rev M)
- HGP Alignment (Rev L)
- HGP Alignment Change (under investigation)
- ATS Area
- ATS Impacted Lot
- Lot
- Parish
- County
- Mining Title Current
- Mining Title Application



Notes/Data Sources
 Original page size: A3 portrait
 © Department Finance, Services and Innovation (data extracted 17/02/2021)
 © Department of Planning, Industry and Environment (data extracted 21/06/2021)

Disclaimer
 In preparing this map, RLMS have endeavoured to ensure that the data and information are as accurate and reliable as possible. However RLMS cannot accept liability for any decisions or actions of whatever kind or nature based on this study. RLMS expressly disclaims any loss or damage that may arise therefrom.

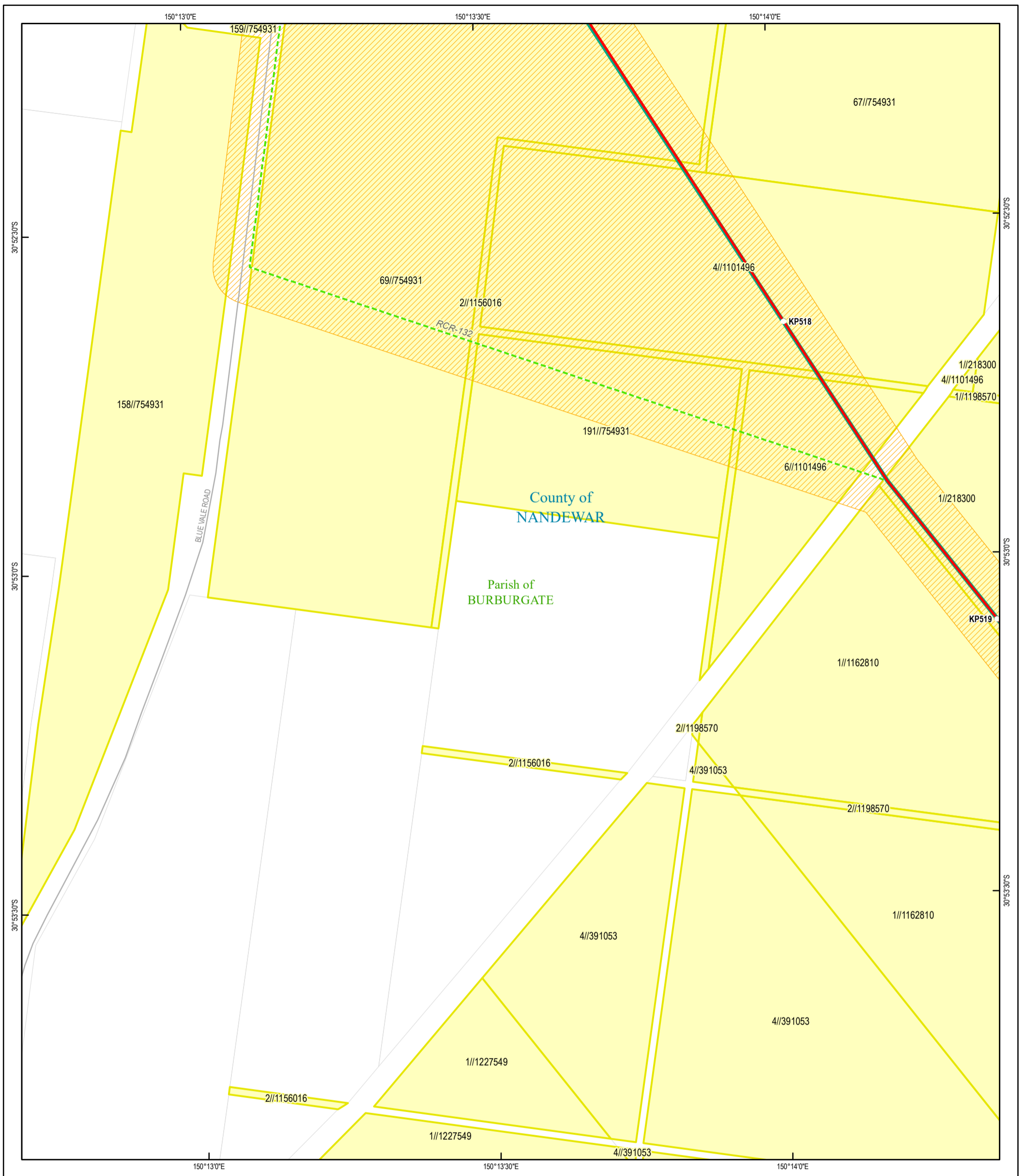
WKSP GISWR_00295_ATS

Revision History			
Rev	Drawn	Check	Date
A	DJ	IB	18/02/2020
B	DJ	IB	19/03/2020
C	DJ	IB	25/03/2020
D	DJ	IB	20/05/2020
E	DJ	IB	25/10/2020
F	DJ	IB	13/07/2021

PROJECT Hunter Gas Pipeline

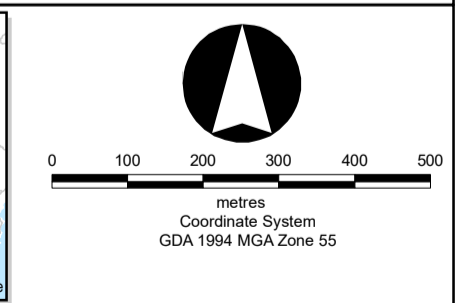
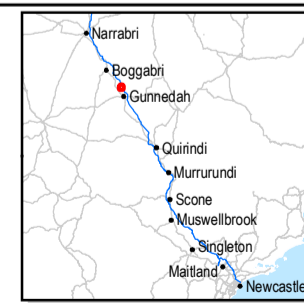
TITLE Authority To Survey - Map 54 of 209

Prepared by **RLMS** Prepared for **hunter Gas pipeline** Map Revision **F**



Legend

- Kilometre Post
- HGP Alignment (Rev M)
- HGP Alignment (Rev L)
- HGP Alignment Change (under investigation)
- ATS Area
- ATS Impacted Lot
- Lot
- Parish
- County
- Mining Title Current
- Mining Title Application



Notes/Data Sources
 Original page size: A3 portrait
 © Department Finance, Services and Innovation (data extracted 17/02/2021)
 © Department of Planning, Industry and Environment (data extracted 21/06/2021)

Disclaimer
 In preparing this map, RLMS have endeavoured to ensure that the data and information are as accurate and reliable as possible. However RLMS cannot accept liability for any decisions or actions of whatever kind or nature based on this study. RLMS expressly disclaims any loss or damage that may arise therefrom.

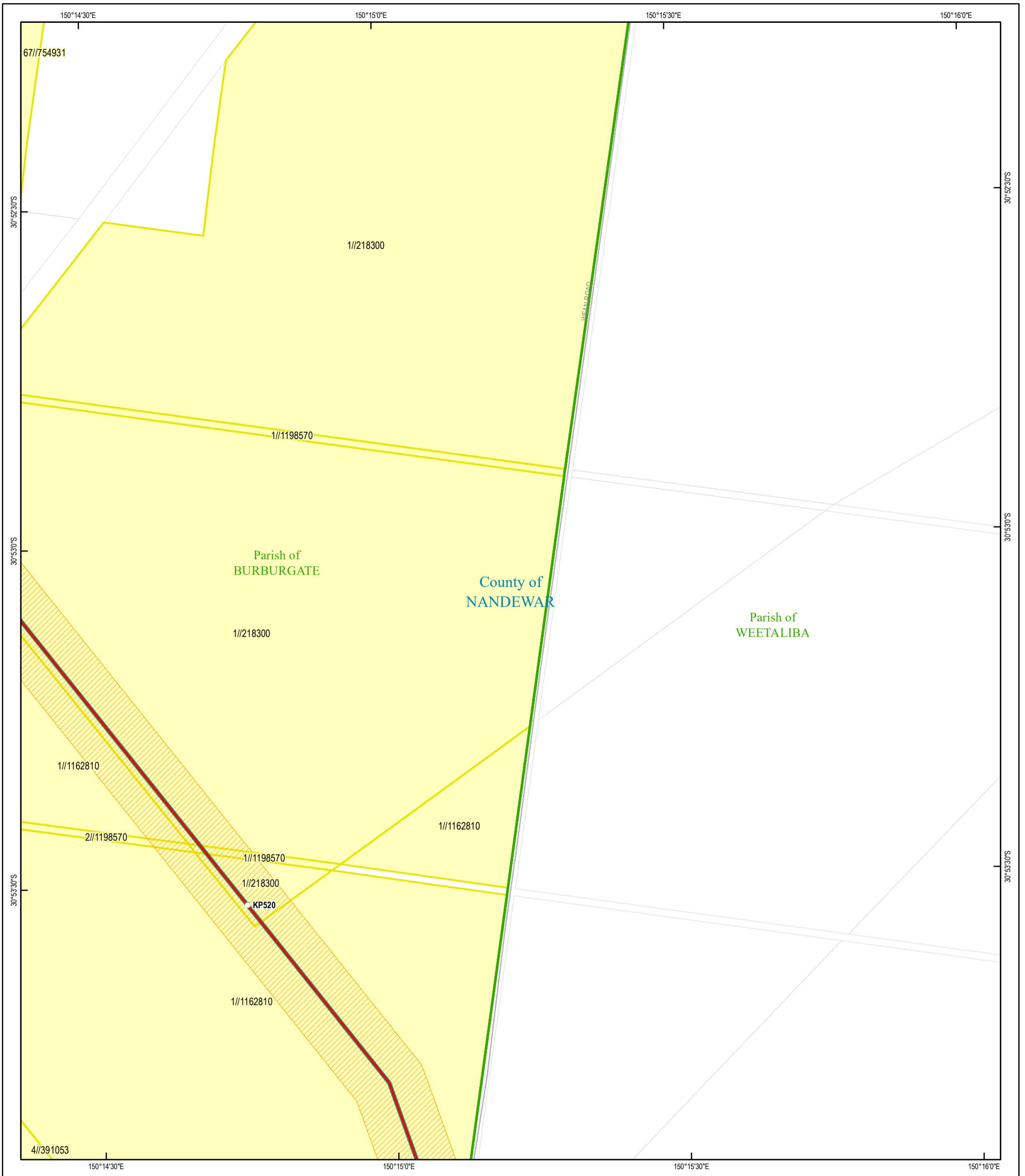
WKSP GISWR_00295_ATS

Revision History			
Rev	Drawn	Check	Date
A	DJ	IB	18/02/2020
B	DJ	IB	19/03/2020
C	DJ	IB	25/03/2020
D	DJ	IB	20/05/2020
E	DJ	IB	25/10/2020
F	DJ	IB	13/07/2021

PROJECT Hunter Gas Pipeline

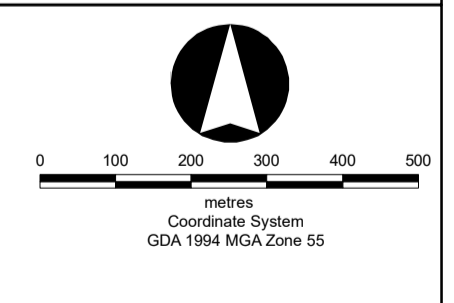
TITLE Authority To Survey - Map 55 of 209

Prepared by **RLMS** Prepared for **hunter Gas pipeline** Map Revision **F**



Legend

- Kilometre Post
- HGP Alignment (Rev M)
- HGP Alignment (Rev L)
- HGP Alignment Change (under investigation)
- ATS Area
- ATS Impacted Lot
- Lot
- Parish
- County
- Mining Title Current
- Mining Title Application



Notes/Data Sources
 Original page size: A3 portrait
 © Department Finance, Services and Innovation (data extracted 17/02/2021)
 © Department of Planning, Industry and Environment (data extracted 21/06/2021)

Disclaimer
 In preparing this map, RLMS have endeavoured to ensure that the data and information are as accurate and reliable as possible. However RLMS cannot accept liability for any decisions or actions of whatever kind or nature based on this study. RLMS expressly disclaims any loss or damage that may arise therefrom.

WKSP GISWR_00295_ATS

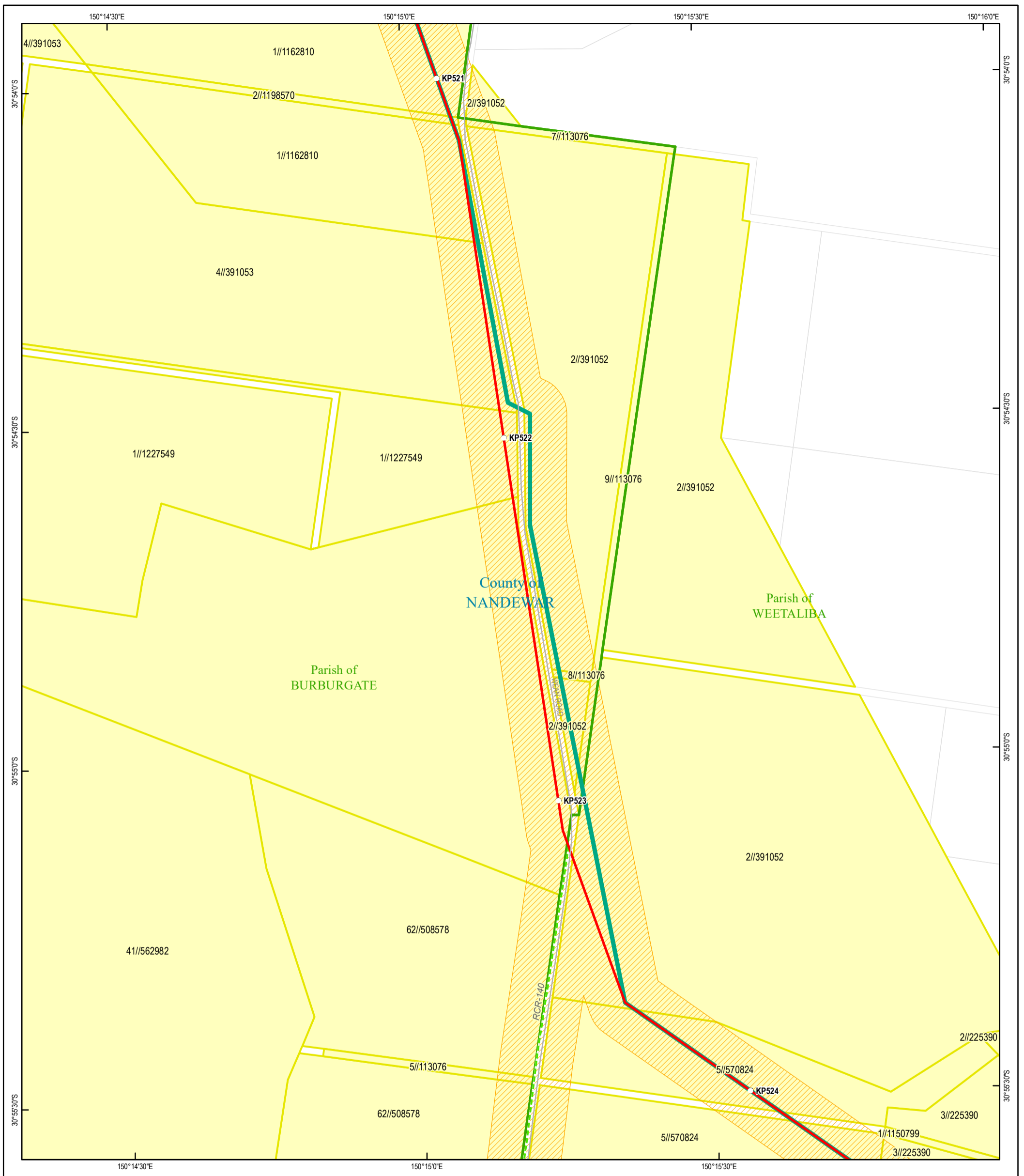
Revision History			
Rev	Drawn	Check	Date
A	DJ	IB	18/02/2020
B	DJ	IB	19/03/2020
C	DJ	IB	25/03/2020
D	DJ	IB	20/05/2020
E	DJ	IB	25/10/2020
F	DJ	IB	13/07/2021

PROJECT Hunter Gas Pipeline

TITLE Authority To Survey - Map 56 of 209

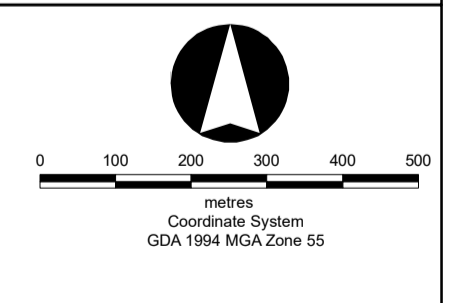
Prepared by Prepared for

Map Revision **F**



Legend

- Kilometre Post
- HGP Alignment (Rev M)
- HGP Alignment (Rev L)
- HGP Alignment Change (under investigation)
- ATS Area
- ATS Impacted Lot
- Lot
- Parish
- County
- Mining Title Current
- Mining Title Application



Notes/Data Sources
 Original page size: A3 portrait
 © Department Finance, Services and Innovation (data extracted 17/02/2021)
 © Department of Planning, Industry and Environment (data extracted 21/06/2021)

Disclaimer
 In preparing this map, RLMS have endeavoured to ensure that the data and information are as accurate and reliable as possible. However RLMS cannot accept liability for any decisions or actions of whatever kind or nature based on this study. RLMS expressly disclaims any loss or damage that may arise therefrom.

WKSP GISWR_00295_ATS

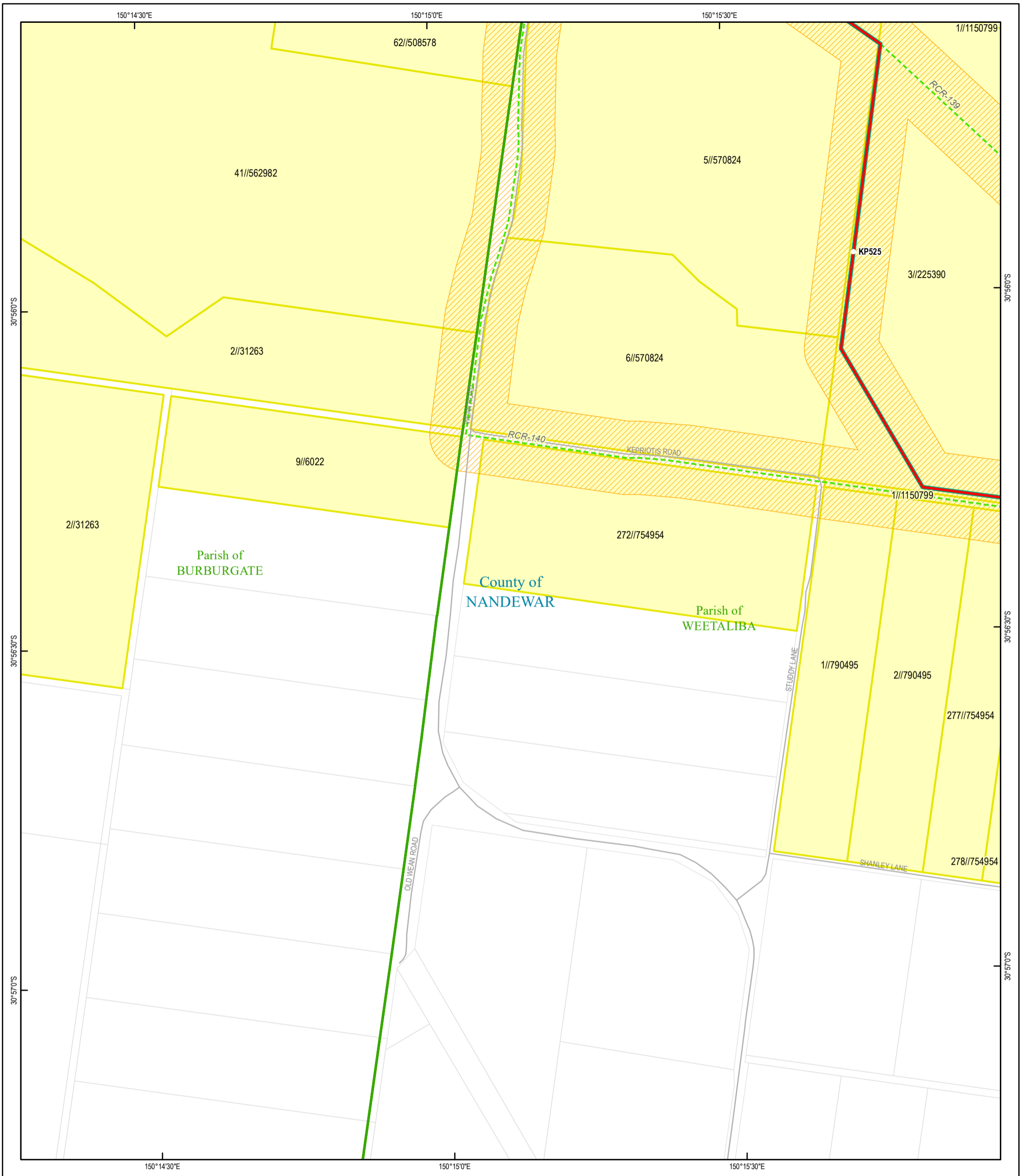
Revision History			
Rev	Drawn	Check	Date
A	DJ	IB	18/02/2020
B	DJ	IB	19/03/2020
C	DJ	IB	25/03/2020
D	DJ	IB	20/05/2020
E	DJ	IB	25/10/2020
F	DJ	IB	13/07/2021

PROJECT Hunter Gas Pipeline

TITLE Authority To Survey - Map 57 of 209

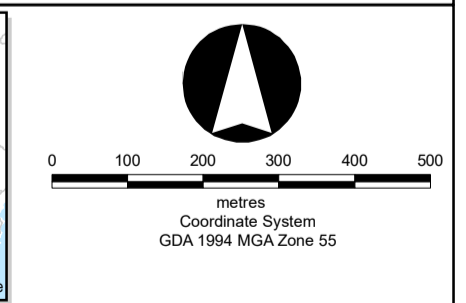
Prepared by Prepared for

Map Revision **F**



Legend

- Kilometre Post
- HGP Alignment (Rev M)
- HGP Alignment (Rev L)
- HGP Alignment Change (under investigation)
- ATS Area
- ATS Impacted Lot
- Lot
- Parish
- County
- Mining Title Current
- Mining Title Application



Notes/Data Sources
 Original page size: A3 portrait
 © Department Finance, Services and Innovation (data extracted 17/02/2021)
 © Department of Planning, Industry and Environment (data extracted 21/06/2021)

Disclaimer
 In preparing this map, RLMS have endeavoured to ensure that the data and information are as accurate and reliable as possible. However RLMS cannot accept liability for any decisions or actions of whatever kind or nature based on this study. RLMS expressly disclaims any loss or damage that may arise therefrom.

WKSP GISWR_00295_ATS

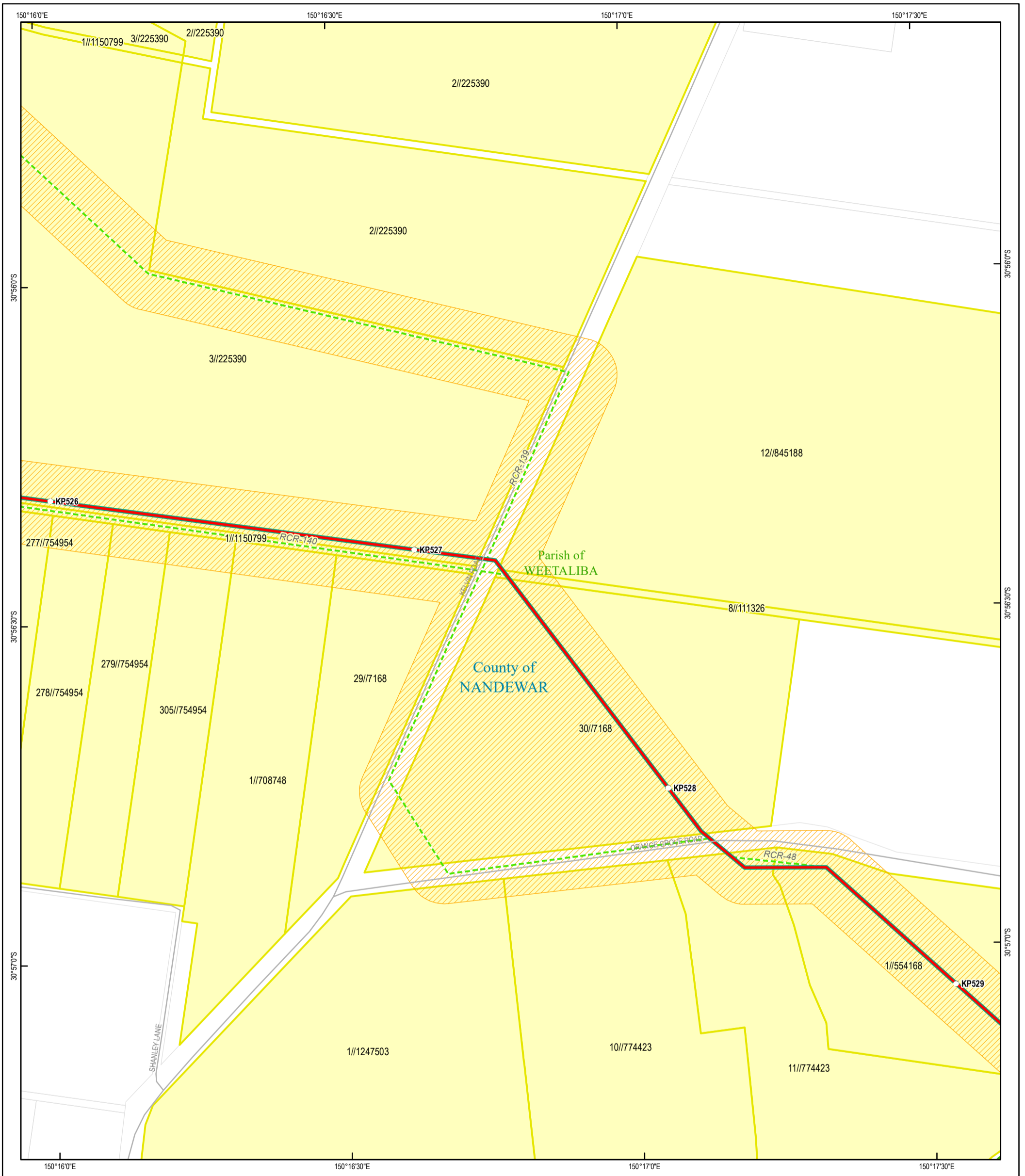
Revision History			
Rev	Drawn	Check	Date
A	DJ	IB	18/02/2020
B	DJ	IB	19/03/2020
C	DJ	IB	25/03/2020
D	DJ	IB	20/05/2020
E	DJ	IB	25/10/2020
F	DJ	IB	13/07/2021

PROJECT Hunter Gas Pipeline

TITLE Authority To Survey - Map 58 of 209

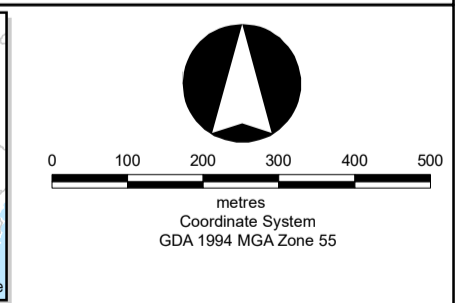
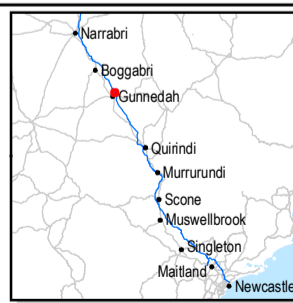
Prepared by Prepared for

Map Revision **F**



Legend

- Kilometre Post
- HGP Alignment (Rev M)
- HGP Alignment (Rev L)
- HGP Alignment Change (under investigation)
- ATS Area
- ATS Impacted Lot
- Lot
- Parish
- County
- Mining Title Current
- Mining Title Application



Notes/Data Sources
 Original page size: A3 portrait
 © Department Finance, Services and Innovation (data extracted 17/02/2021)
 © Department of Planning, Industry and Environment (data extracted 21/06/2021)

Disclaimer
 In preparing this map, RLMS have endeavoured to ensure that the data and information are as accurate and reliable as possible. However RLMS cannot accept liability for any decisions or actions of whatever kind or nature based on this study. RLMS expressly disclaims any loss or damage that may arise therefrom.

WKSP GISWR_00295_ATS

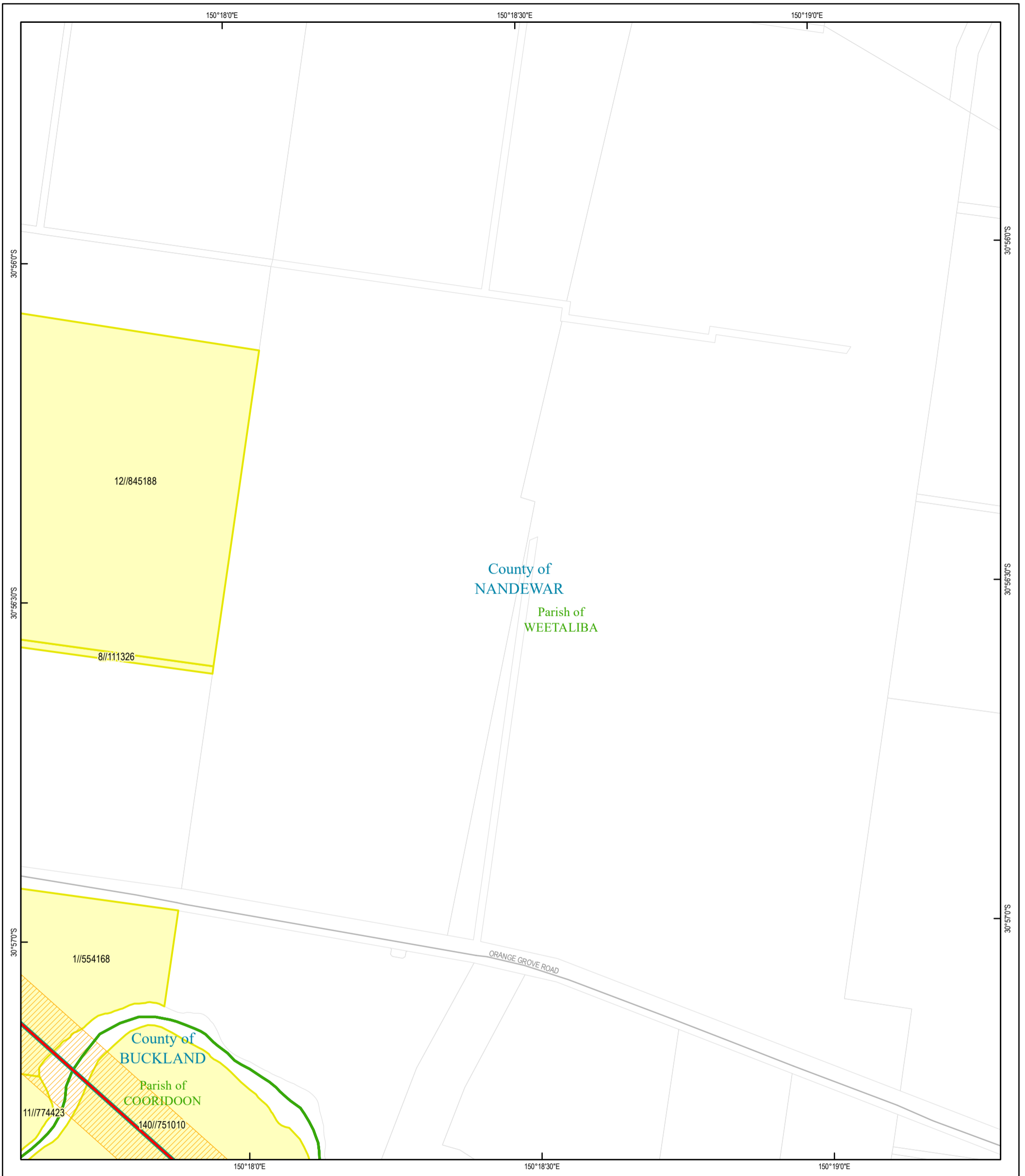
Revision History			
Rev	Drawn	Check	Date
A	DJ	IB	18/02/2020
B	DJ	IB	19/03/2020
C	DJ	IB	25/03/2020
D	DJ	IB	20/05/2020
E	DJ	IB	25/10/2020
F	DJ	IB	13/07/2021

PROJECT Hunter Gas Pipeline

TITLE Authority To Survey - Map 59 of 209

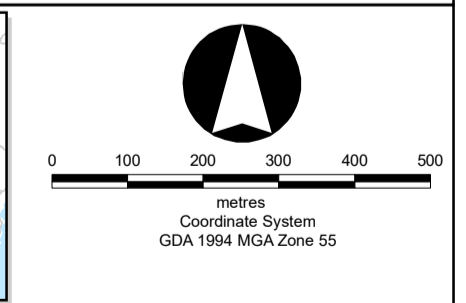
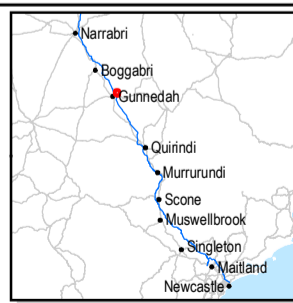
Prepared by Prepared for

Map Revision **F**



Legend

- Kilometre Post
- HGP Alignment (Rev M)
- HGP Alignment (Rev L)
- HGP Alignment Change (under investigation)
- ATS Area
- ATS Impacted Lot
- Lot
- Parish
- County
- Mining Title Current
- Mining Title Application



Notes/Data Sources
 Original page size: A3 portrait
 © Department Finance, Services and Innovation (data extracted 17/02/2021)
 © Department of Planning, Industry and Environment (data extracted 21/06/2021)

Disclaimer
 In preparing this map, RLMS have endeavoured to ensure that the data and information are as accurate and reliable as possible. However RLMS cannot accept liability for any decisions or actions of whatever kind or nature based on this study. RLMS expressly disclaims any loss or damage that may arise therefrom.

WKSP GISWR_00295_ATS

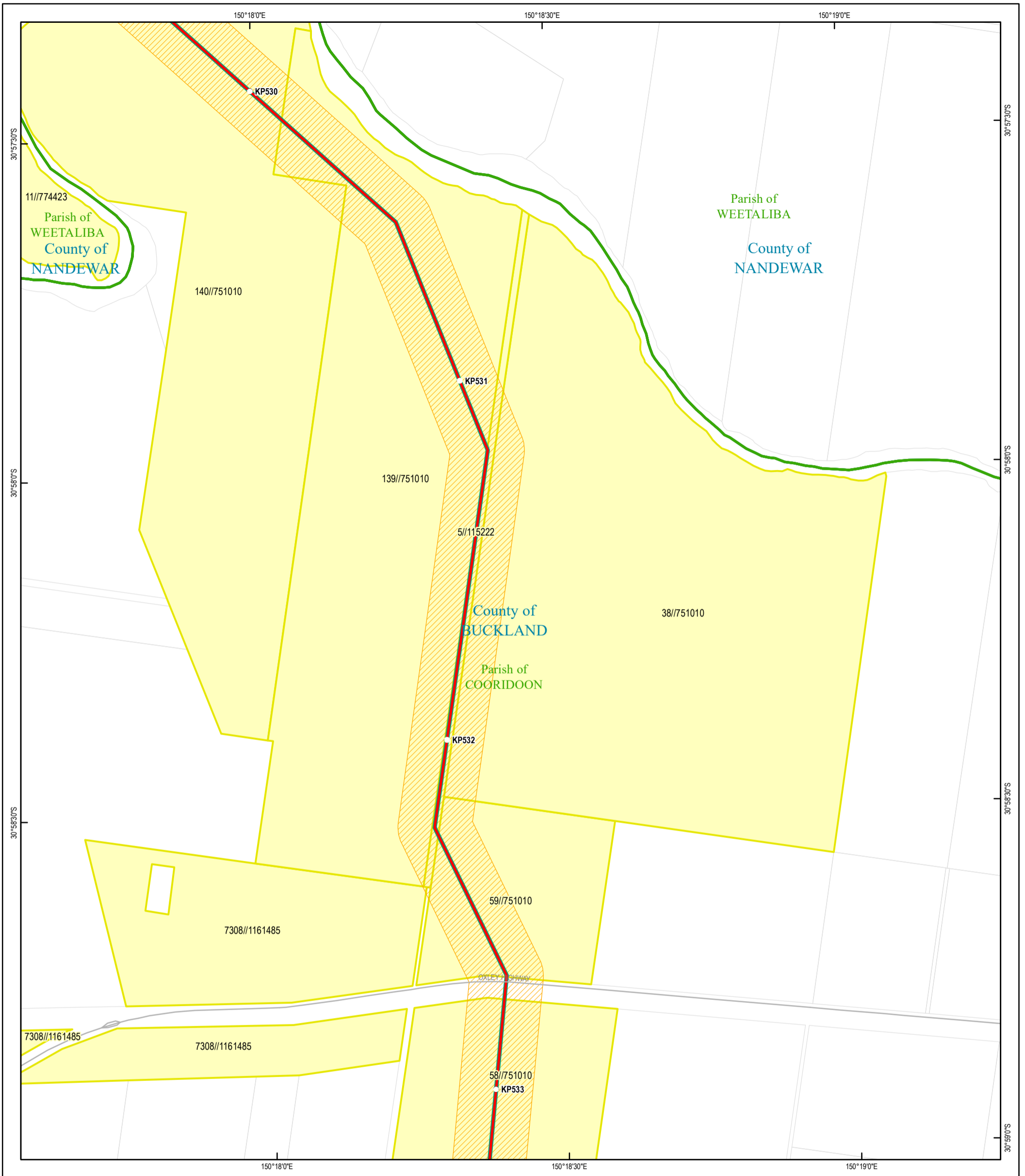
Revision History			
Rev	Drawn	Check	Date
A	DJ	IB	18/02/2020
B	DJ	IB	19/03/2020
C	DJ	IB	25/03/2020
D	DJ	IB	20/05/2020
E	DJ	IB	25/10/2020
F	DJ	IB	13/07/2021

PROJECT Hunter Gas Pipeline

TITLE Authority To Survey - Map 60 of 209

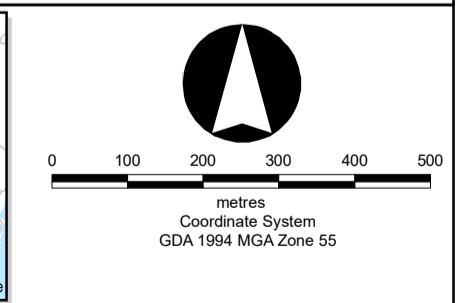
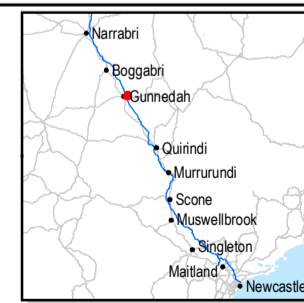
Prepared by Prepared for

Map Revision **F**



Legend

- Kilometre Post
- HGP Alignment (Rev M)
- HGP Alignment (Rev L)
- HGP Alignment Change (under investigation)
- ATS Area
- ATS Impacted Lot
- Lot
- Parish
- County
- Mining Title Current
- Mining Title Application



Notes/Data Sources
 Original page size: A3 portrait
 © Department Finance, Services and Innovation (data extracted 17/02/2021)
 © Department of Planning, Industry and Environment (data extracted 21/06/2021)

Disclaimer
 In preparing this map, RLMS have endeavoured to ensure that the data and information are as accurate and reliable as possible. However RLMS cannot accept liability for any decisions or actions of whatever kind or nature based on this study. RLMS expressly disclaims any loss or damage that may arise therefrom.

WKSP GISWR_00295_ATS

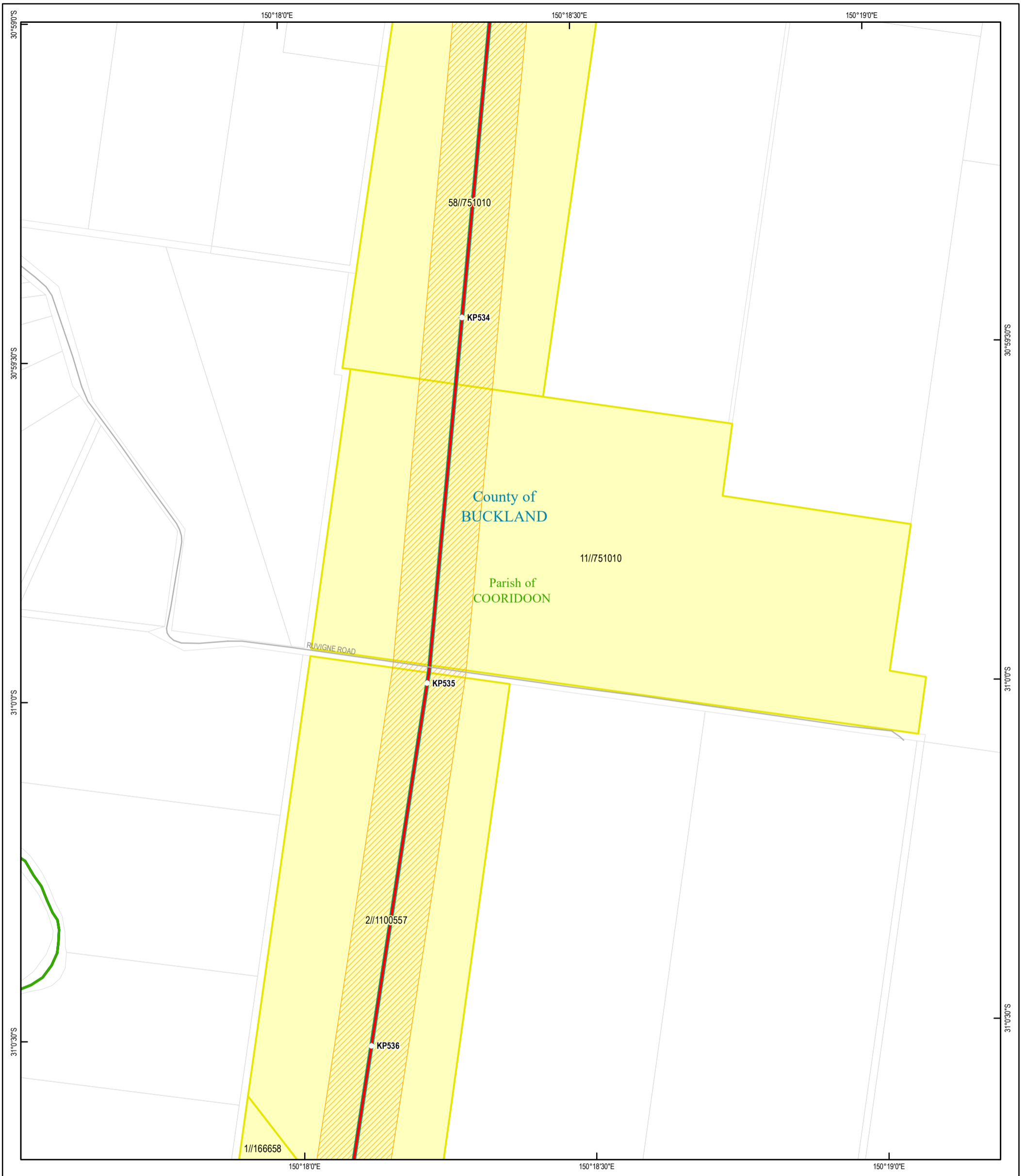
Revision History			
Rev	Drawn	Check	Date
A	DJ	IB	18/02/2020
B	DJ	IB	19/03/2020
C	DJ	IB	25/03/2020
D	DJ	IB	20/05/2020
E	DJ	IB	25/10/2020
F	DJ	IB	13/07/2021

PROJECT Hunter Gas Pipeline

TITLE Authority To Survey - Map 61 of 209

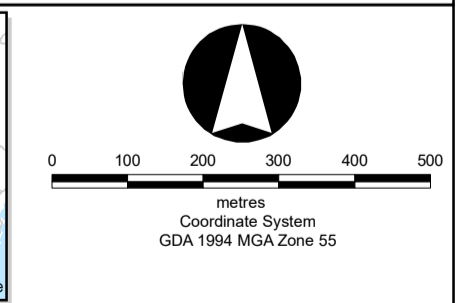
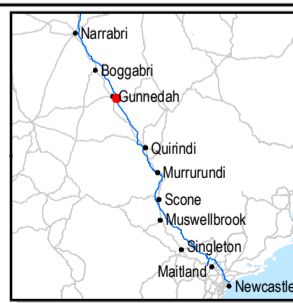
Prepared by Prepared for

Map Revision **F**



Legend

- Kilometre Post
- HGP Alignment (Rev M)
- HGP Alignment (Rev L)
- HGP Alignment Change (under investigation)
- ATS Area
- ATS Impacted Lot
- Lot
- Parish
- County
- Mining Title Current
- Mining Title Application



Notes/Data Sources
 Original page size: A3 portrait
 © Department Finance, Services and Innovation (data extracted 17/02/2021)
 © Department of Planning, Industry and Environment (data extracted 21/06/2021)

Disclaimer
 In preparing this map, RLMS have endeavoured to ensure that the data and information are as accurate and reliable as possible. However RLMS cannot accept liability for any decisions or actions of whatever kind or nature based on this study. RLMS expressly disclaims any loss or damage that may arise therefrom.

WKSP GISWR_00295_ATS

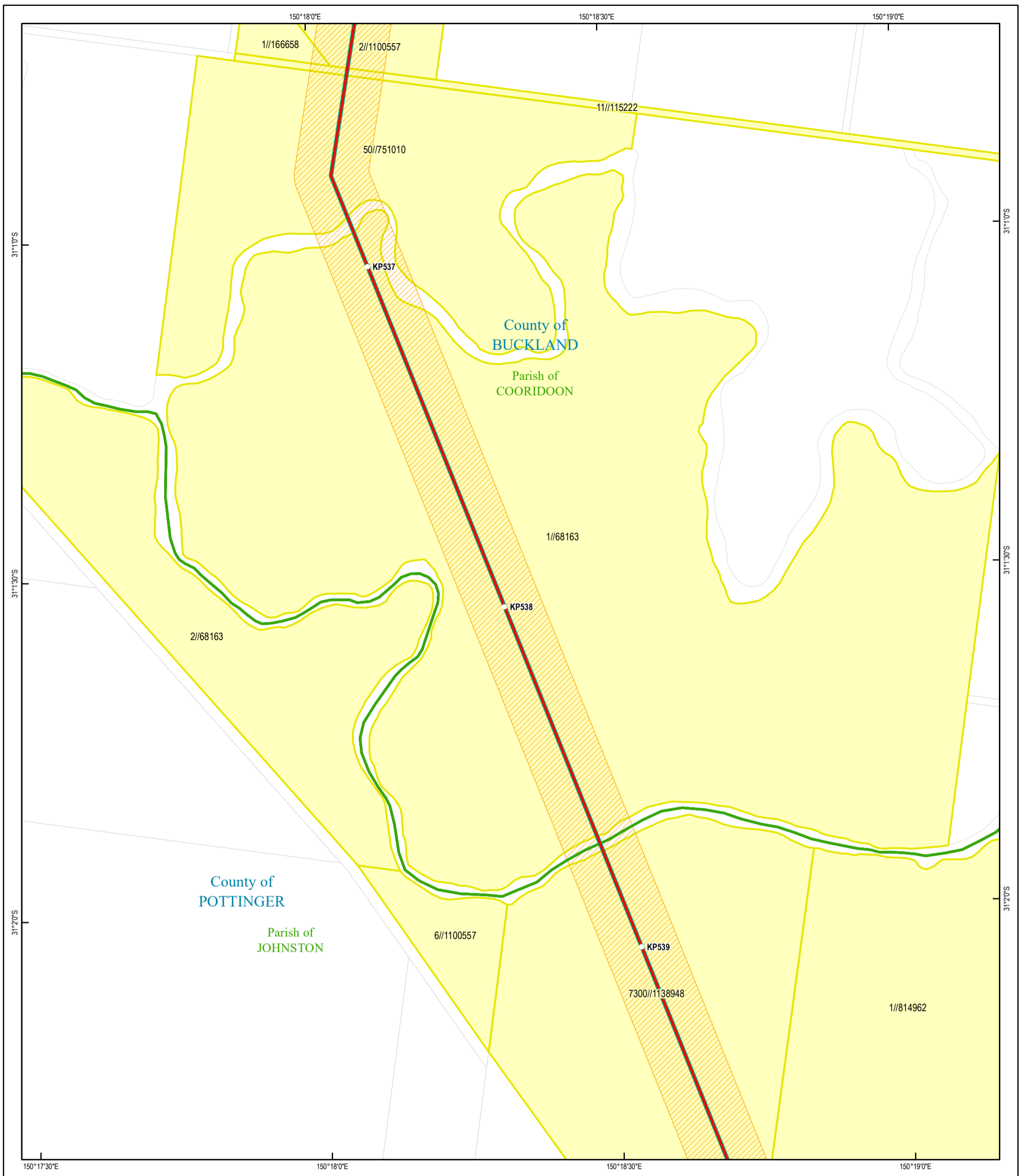
Revision History			
Rev	Drawn	Check	Date
A	DJ	IB	18/02/2020
B	DJ	IB	19/03/2020
C	DJ	IB	25/03/2020
D	DJ	IB	20/05/2020
E	DJ	IB	25/10/2020
F	DJ	IB	13/07/2021

PROJECT Hunter Gas Pipeline

TITLE Authority To Survey - Map 62 of 209

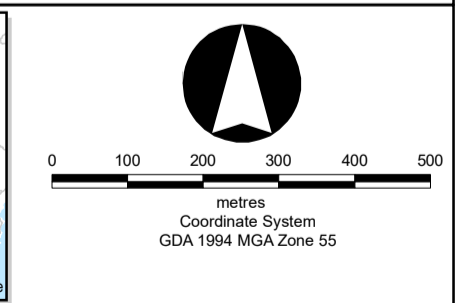
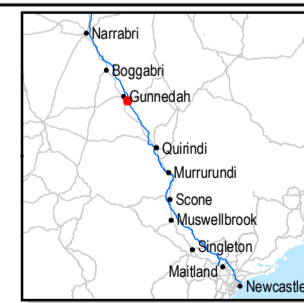
Prepared by Prepared for

Map Revision **F**



Legend

- Kilometre Post
- HGP Alignment (Rev M)
- HGP Alignment (Rev L)
- HGP Alignment Change (under investigation)
- ATS Area
- ATS Impacted Lot
- Lot
- Parish
- County
- Mining Title Current
- Mining Title Application



Notes/Data Sources
 Original page size: A3 portrait
 © Department Finance, Services and Innovation (data extracted 17/02/2021)
 © Department of Planning, Industry and Environment (data extracted 21/06/2021)

Disclaimer
 In preparing this map, RLMS have endeavoured to ensure that the data and information are as accurate and reliable as possible. However RLMS cannot accept liability for any decisions or actions of whatever kind or nature based on this study. RLMS expressly disclaims any loss or damage that may arise therefrom.

WKSP GISWR_00295_ATS

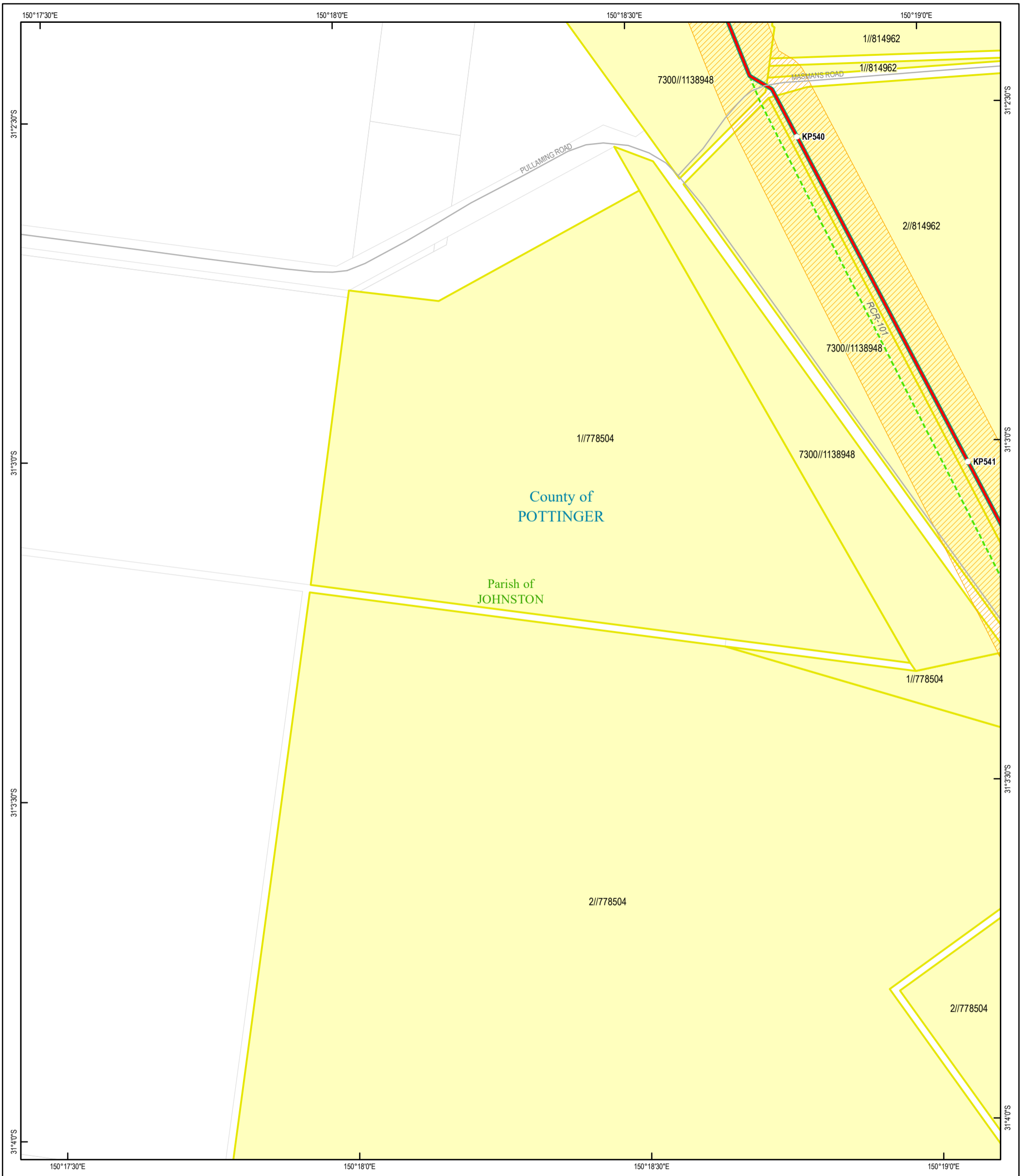
Revision History			
Rev	Drawn	Check	Date
A	DJ	IB	18/02/2020
B	DJ	IB	19/03/2020
C	DJ	IB	25/03/2020
D	DJ	IB	20/05/2020
E	DJ	IB	25/10/2020
F	DJ	IB	13/07/2021

PROJECT Hunter Gas Pipeline

TITLE Authority To Survey - Map 63 of 209

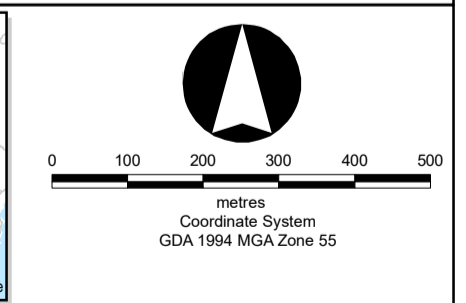
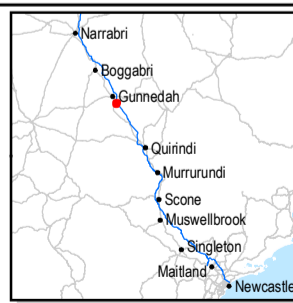
Prepared by Prepared for

Map Revision **F**



Legend

- Kilometre Post
- HGP Alignment (Rev M)
- HGP Alignment (Rev L)
- HGP Alignment Change (under investigation)
- ATS Area
- ATS Impacted Lot
- Lot
- Parish
- County
- Mining Title Current
- Mining Title Application



Notes/Data Sources
 Original page size: A3 portrait
 © Department Finance, Services and Innovation (data extracted 17/02/2021)
 © Department of Planning, Industry and Environment (data extracted 21/06/2021)

Disclaimer
 In preparing this map, RLMS have endeavoured to ensure that the data and information are as accurate and reliable as possible. However RLMS cannot accept liability for any decisions or actions of whatever kind or nature based on this study. RLMS expressly disclaims any loss or damage that may arise therefrom.

WKSP GISWR_00295_ATS

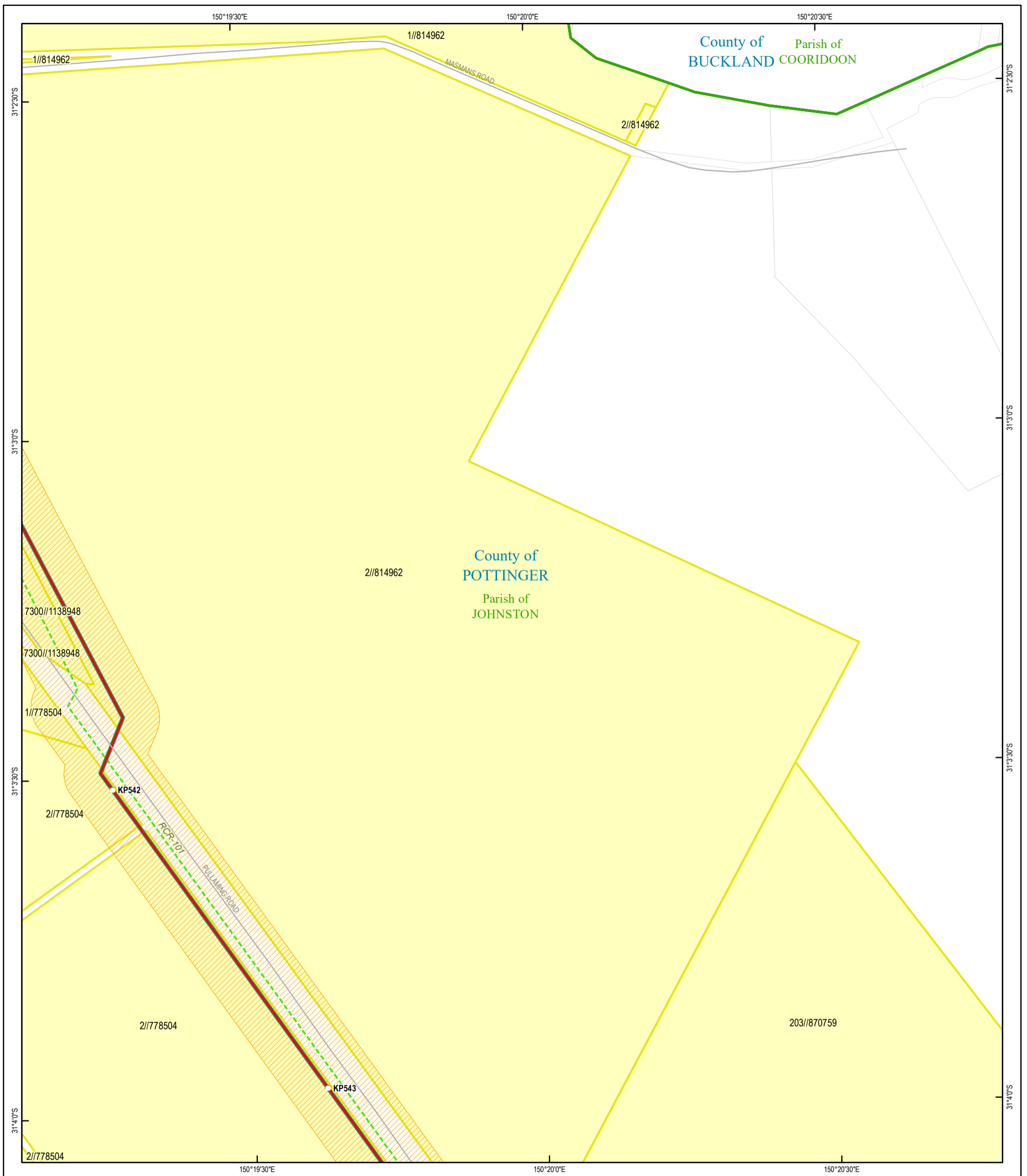
Revision History			
Rev	Drawn	Check	Date
A	DJ	IB	18/02/2020
B	DJ	IB	19/03/2020
C	DJ	IB	25/03/2020
D	DJ	IB	20/05/2020
E	DJ	IB	25/10/2020
F	DJ	IB	13/07/2021

PROJECT Hunter Gas Pipeline

TITLE Authority To Survey - Map 64 of 209

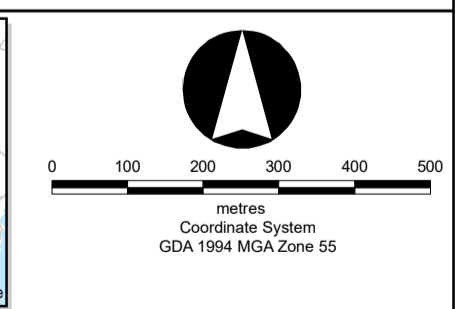
Prepared by Prepared for

Map Revision **F**



Legend

- Kilometre Post
- HGP Alignment (Rev M)
- HGP Alignment (Rev L)
- HGP Alignment Change (under investigation)
- ATS Area
- ATS Impacted Lot
- Lot
- Parish
- County
- Mining Title Current
- Mining Title Application



Notes/Data Sources
 Original page size: A3 portrait
 © Department Finance, Services and Innovation (data extracted 17/02/2021)
 © Department of Planning, Industry and Environment (data extracted 21/06/2021)

Disclaimer
 In preparing this map, RLMS have endeavoured to ensure that the data and information are as accurate and reliable as possible. However RLMS cannot accept liability for any decisions or actions of whatever kind or nature based on this study. RLMS expressly disclaims any loss or damage that may arise therefrom.

WKSP GISWR_00295_ATS

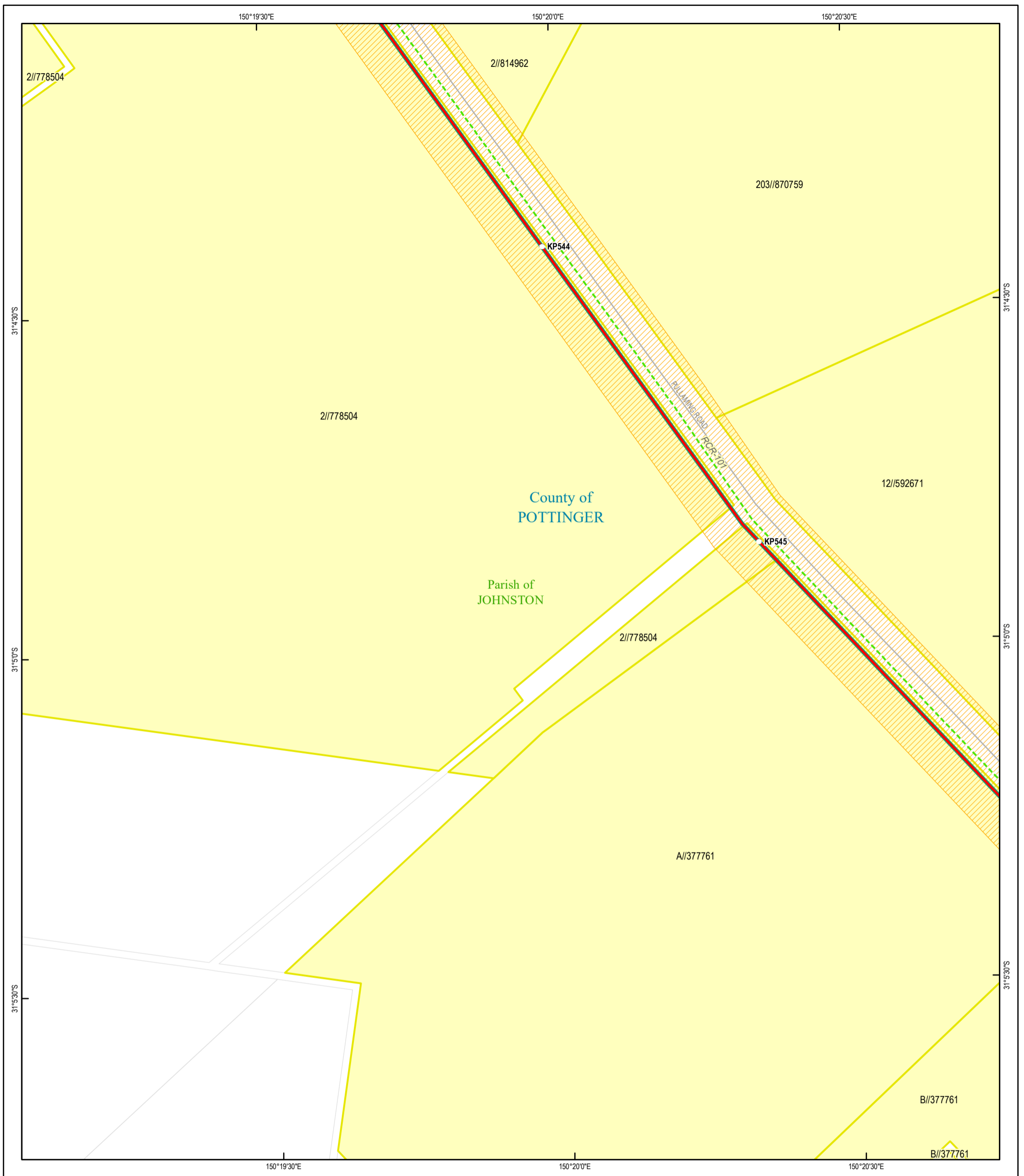
Revision History			
Rev	Drawn	Check	Date
A	DJ	IB	18/02/2020
B	DJ	IB	19/03/2020
C	DJ	IB	25/03/2020
D	DJ	IB	20/05/2020
E	DJ	IB	25/10/2020
F	DJ	IB	13/07/2021

PROJECT Hunter Gas Pipeline

TITLE Authority To Survey - Map 65 of 209

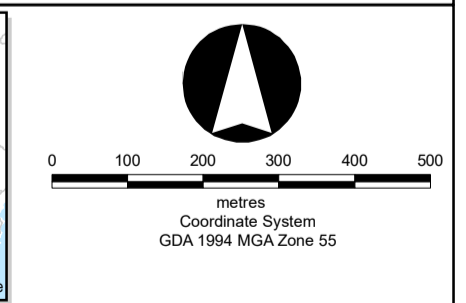
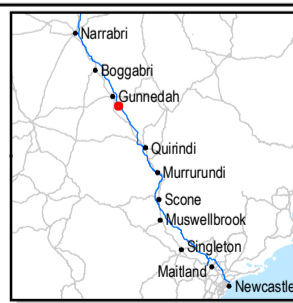
Prepared by Prepared for

Map Revision **F**



Legend

- Kilometre Post
- HGP Alignment (Rev M)
- HGP Alignment (Rev L)
- HGP Alignment Change (under investigation)
- ATS Area
- ATS Impacted Lot
- Lot
- Parish
- County
- Mining Title Current
- Mining Title Application



Notes/Data Sources
 Original page size: A3 portrait
 © Department Finance, Services and Innovation (data extracted 17/02/2021)
 © Department of Planning, Industry and Environment (data extracted 21/06/2021)

Disclaimer
 In preparing this map, RLMS have endeavoured to ensure that the data and information are as accurate and reliable as possible. However RLMS cannot accept liability for any decisions or actions of whatever kind or nature based on this study. RLMS expressly disclaims any loss or damage that may arise therefrom.

WKSP GISWR_00295_ATS

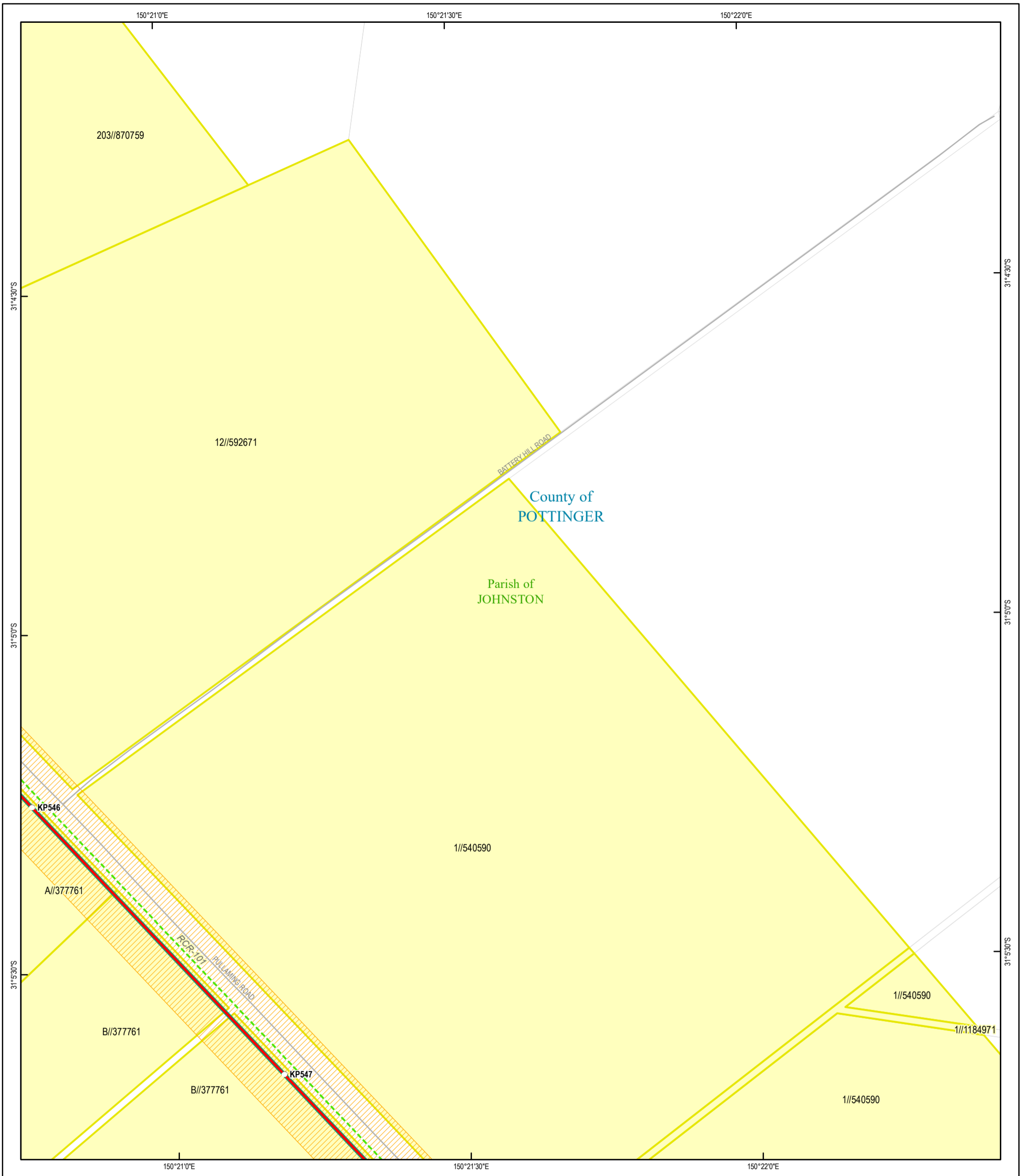
Revision History			
Rev	Drawn	Check	Date
A	DJ	IB	18/02/2020
B	DJ	IB	19/03/2020
C	DJ	IB	25/03/2020
D	DJ	IB	20/05/2020
E	DJ	IB	25/10/2020
F	DJ	IB	13/07/2021

PROJECT Hunter Gas Pipeline

TITLE Authority To Survey - Map 66 of 209

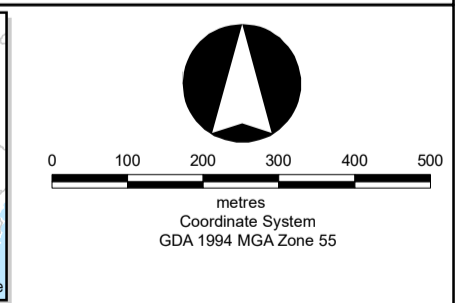
Prepared by Prepared for

Map Revision **F**



Legend

- Kilometre Post
- HGP Alignment (Rev M)
- HGP Alignment (Rev L)
- HGP Alignment Change (under investigation)
- ATS Area
- ATS Impacted Lot
- Lot
- Parish
- County
- Mining Title Current
- Mining Title Application



Notes/Data Sources
 Original page size: A3 portrait
 © Department Finance, Services and Innovation (data extracted 17/02/2021)
 © Department of Planning, Industry and Environment (data extracted 21/06/2021)

Disclaimer
 In preparing this map, RLMS have endeavoured to ensure that the data and information are as accurate and reliable as possible. However RLMS cannot accept liability for any decisions or actions of whatever kind or nature based on this study. RLMS expressly disclaims any loss or damage that may arise therefrom.

WKSP GISWR_00295_ATS

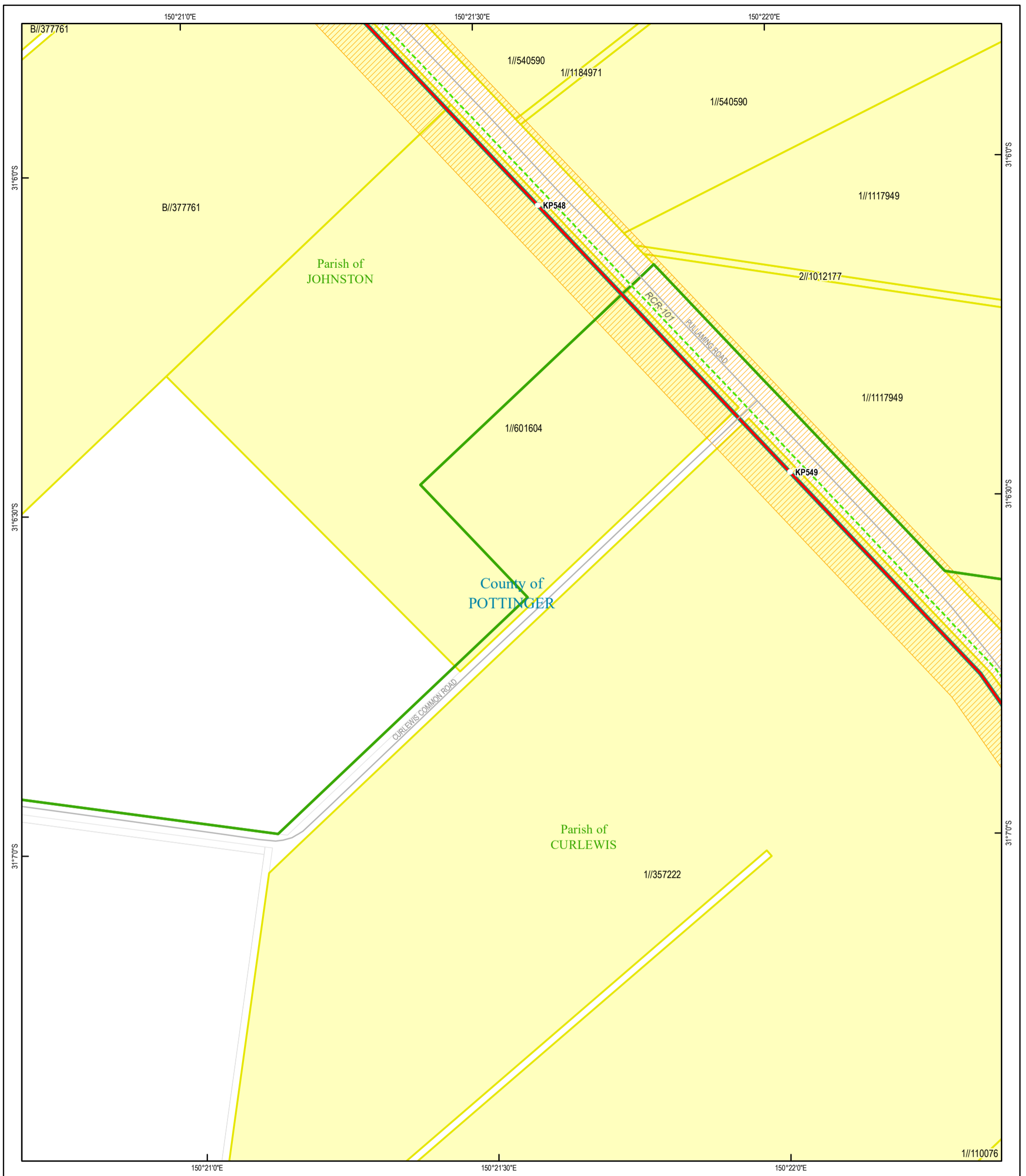
Revision History			
Rev	Drawn	Check	Date
A	DJ	IB	18/02/2020
B	DJ	IB	19/03/2020
C	DJ	IB	25/03/2020
D	DJ	IB	20/05/2020
E	DJ	IB	25/10/2020
F	DJ	IB	13/07/2021

PROJECT Hunter Gas Pipeline

TITLE Authority To Survey - Map 67 of 209

Prepared by Prepared for

Map Revision **F**



Legend

- Kilometre Post
- HGP Alignment (Rev M)
- HGP Alignment (Rev L)
- HGP Alignment Change (under investigation)
- ATS Area
- ATS Impacted Lot
- Lot
- Parish
- County
- Mining Title Current
- Mining Title Application



Coordinate System
GDA 1994 MGA Zone 55

Notes/Data Sources
Original page size: A3 portrait
© Department Finance, Services and Innovation (data extracted 17/02/2021)
© Department of Planning, Industry and Environment (data extracted 21/06/2021)

Disclaimer
In preparing this map, RLMS have endeavoured to ensure that the data and information are as accurate and reliable as possible. However RLMS cannot accept liability for any decisions or actions of whatever kind or nature based on this study. RLMS expressly disclaims any loss or damage that may arise therefrom.

WKSP GISWR_00295_ATS

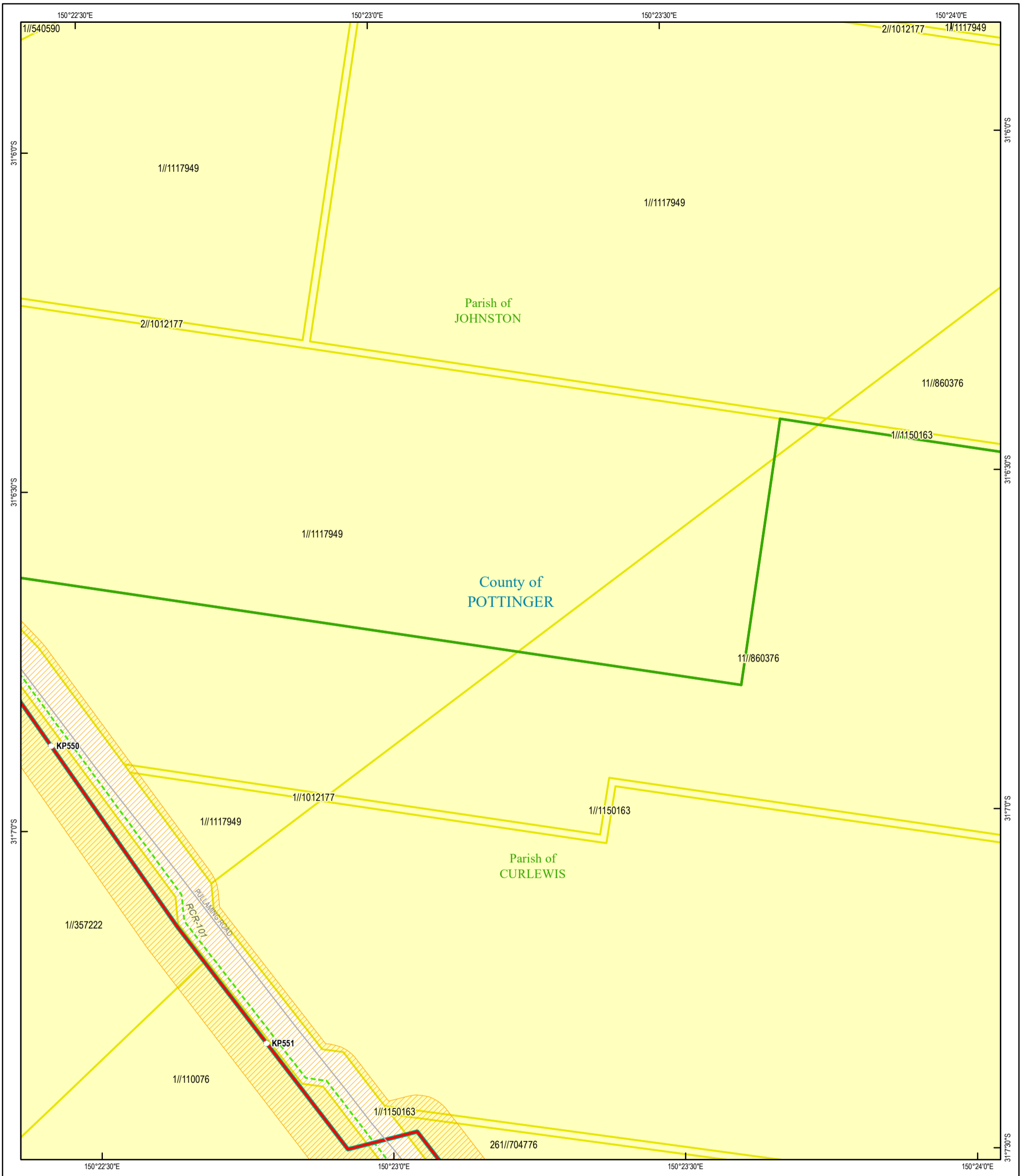
Revision History			
Rev	Drawn	Check	Date
A	DJ	IB	18/02/2020
B	DJ	IB	19/03/2020
C	DJ	IB	25/03/2020
D	DJ	IB	20/05/2020
E	DJ	IB	25/10/2020
F	DJ	IB	13/07/2021

PROJECT Hunter Gas Pipeline

TITLE Authority To Survey - Map 68 of 209

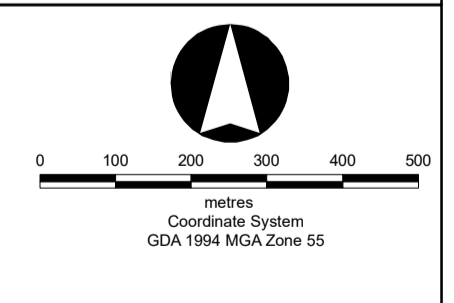
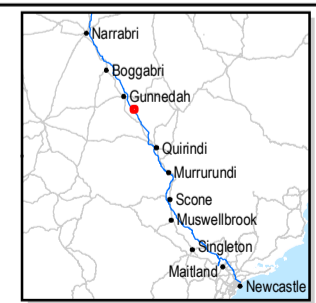
Prepared by Prepared for

Map Revision **F**



Legend

- Kilometre Post
- HGP Alignment (Rev M)
- HGP Alignment (Rev L)
- HGP Alignment Change (under investigation)
- ATS Area
- ATS Impacted Lot
- Lot
- Parish
- County
- Mining Title Current
- Mining Title Application



Notes/Data Sources
 Original page size: A3 portrait
 © Department Finance, Services and Innovation (data extracted 17/02/2021)
 © Department of Planning, Industry and Environment (data extracted 21/06/2021)

Disclaimer
 In preparing this map, RLMS have endeavoured to ensure that the data and information are as accurate and reliable as possible. However RLMS cannot accept liability for any decisions or actions of whatever kind or nature based on this study. RLMS expressly disclaims any loss or damage that may arise therefrom.

WKSP GISWR_00295_ATS

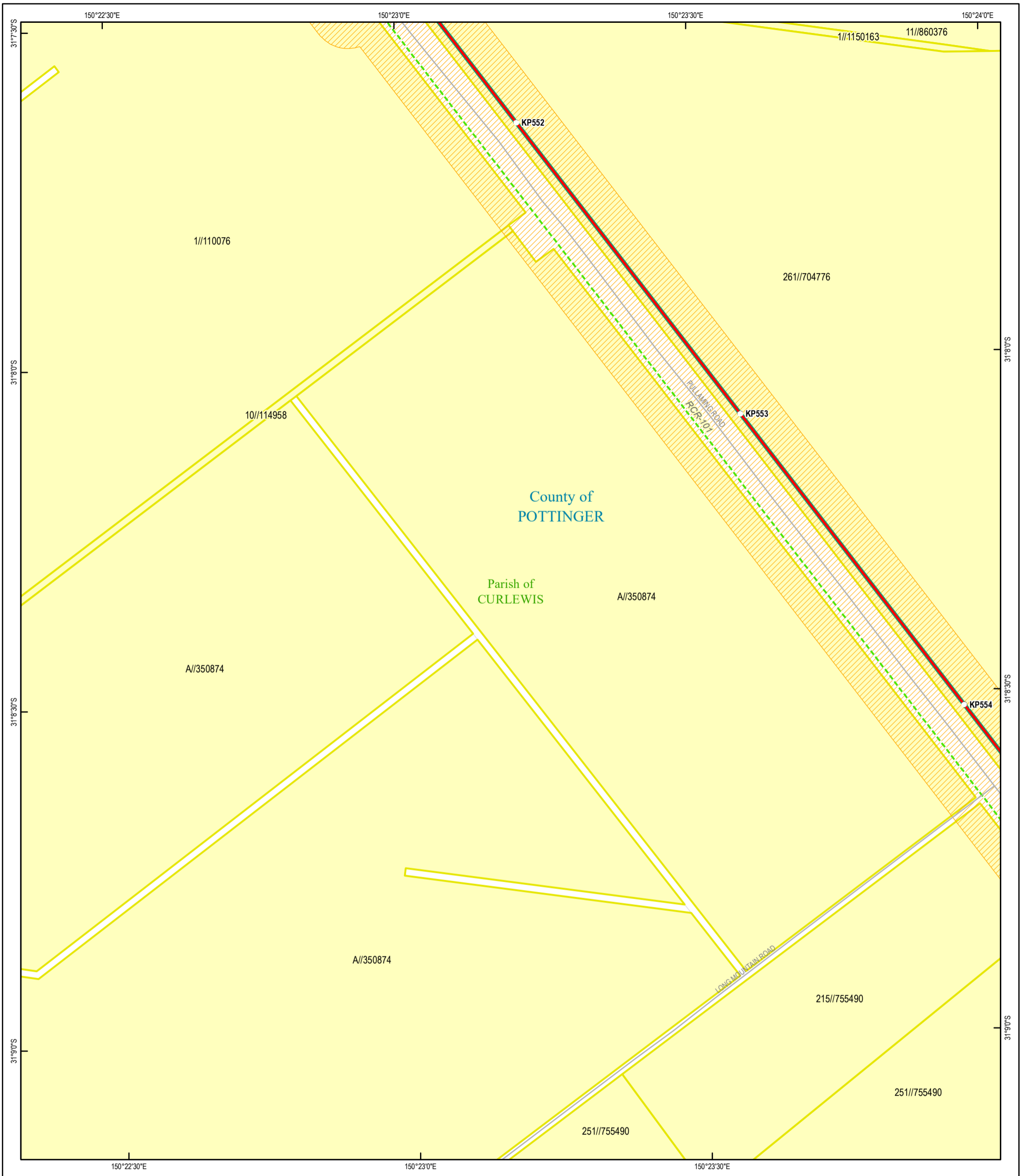
Revision History			
Rev	Drawn	Check	Date
A	DJ	IB	18/02/2020
B	DJ	IB	19/03/2020
C	DJ	IB	25/03/2020
D	DJ	IB	20/05/2020
E	DJ	IB	25/10/2020
F	DJ	IB	13/07/2021

PROJECT Hunter Gas Pipeline

TITLE Authority To Survey - Map 69 of 209

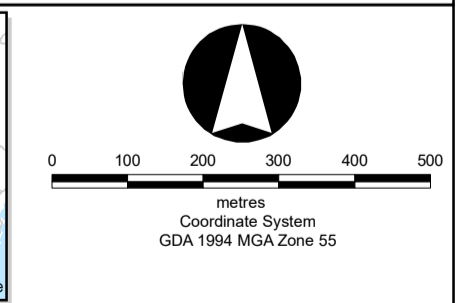
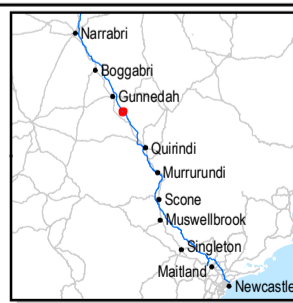
Prepared by Prepared for

Map Revision **F**



Legend

- Kilometre Post
- HGP Alignment (Rev M)
- HGP Alignment (Rev L)
- HGP Alignment Change (under investigation)
- ATS Area
- ATS Impacted Lot
- Lot
- Parish
- County
- Mining Title Current
- Mining Title Application



Notes/Data Sources
 Original page size: A3 portrait
 © Department Finance, Services and Innovation (data extracted 17/02/2021)
 © Department of Planning, Industry and Environment (data extracted 21/06/2021)

Disclaimer
 In preparing this map, RLMS have endeavoured to ensure that the data and information are as accurate and reliable as possible. However RLMS cannot accept liability for any decisions or actions of whatever kind or nature based on this study. RLMS expressly disclaims any loss or damage that may arise therefrom.

WKSP GISWR_00295_ATS

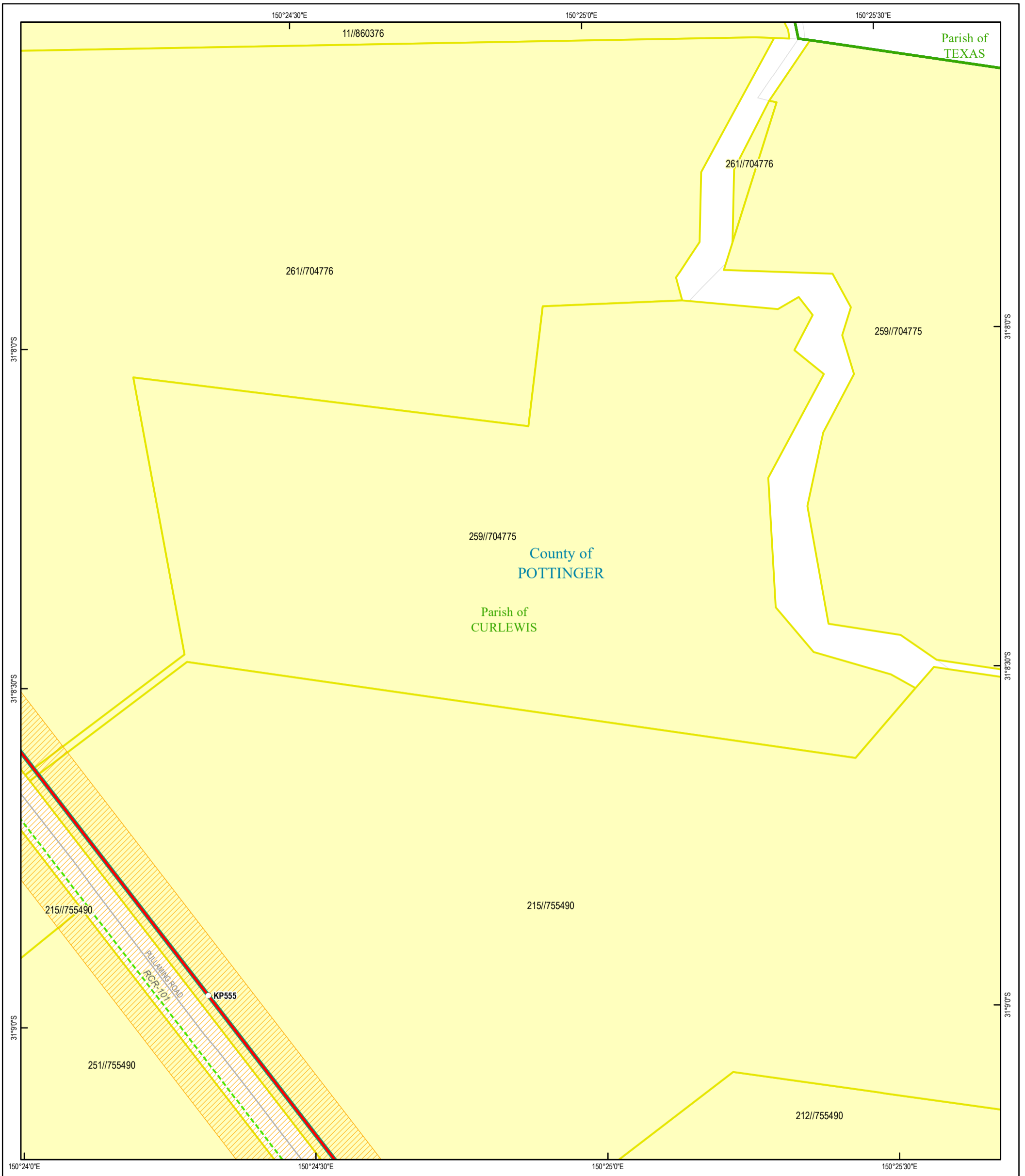
Revision History			
Rev	Drawn	Check	Date
A	DJ	IB	18/02/2020
B	DJ	IB	19/03/2020
C	DJ	IB	25/03/2020
D	DJ	IB	20/05/2020
E	DJ	IB	25/10/2020
F	DJ	IB	13/07/2021

PROJECT Hunter Gas Pipeline

TITLE Authority To Survey - Map 70 of 209

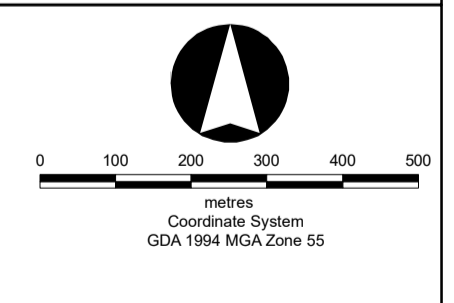
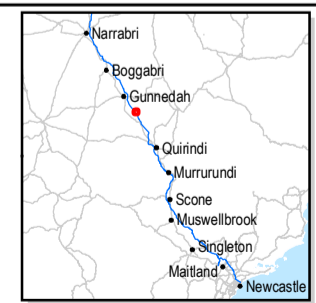
Prepared by Prepared for

Map Revision **F**



Legend

- Kilometre Post
- HGP Alignment (Rev M)
- HGP Alignment (Rev L)
- HGP Alignment Change (under investigation)
- ATS Area
- ATS Impacted Lot
- Lot
- Parish
- County
- Mining Title Current
- Mining Title Application



Notes/Data Sources
 Original page size: A3 portrait
 © Department Finance, Services and Innovation (data extracted 17/02/2021)
 © Department of Planning, Industry and Environment (data extracted 21/06/2021)

Disclaimer
 In preparing this map, RLMS have endeavoured to ensure that the data and information are as accurate and reliable as possible. However RLMS cannot accept liability for any decisions or actions of whatever kind or nature based on this study. RLMS expressly disclaims any loss or damage that may arise therefrom.

WKSP GISWR_00295_ATS

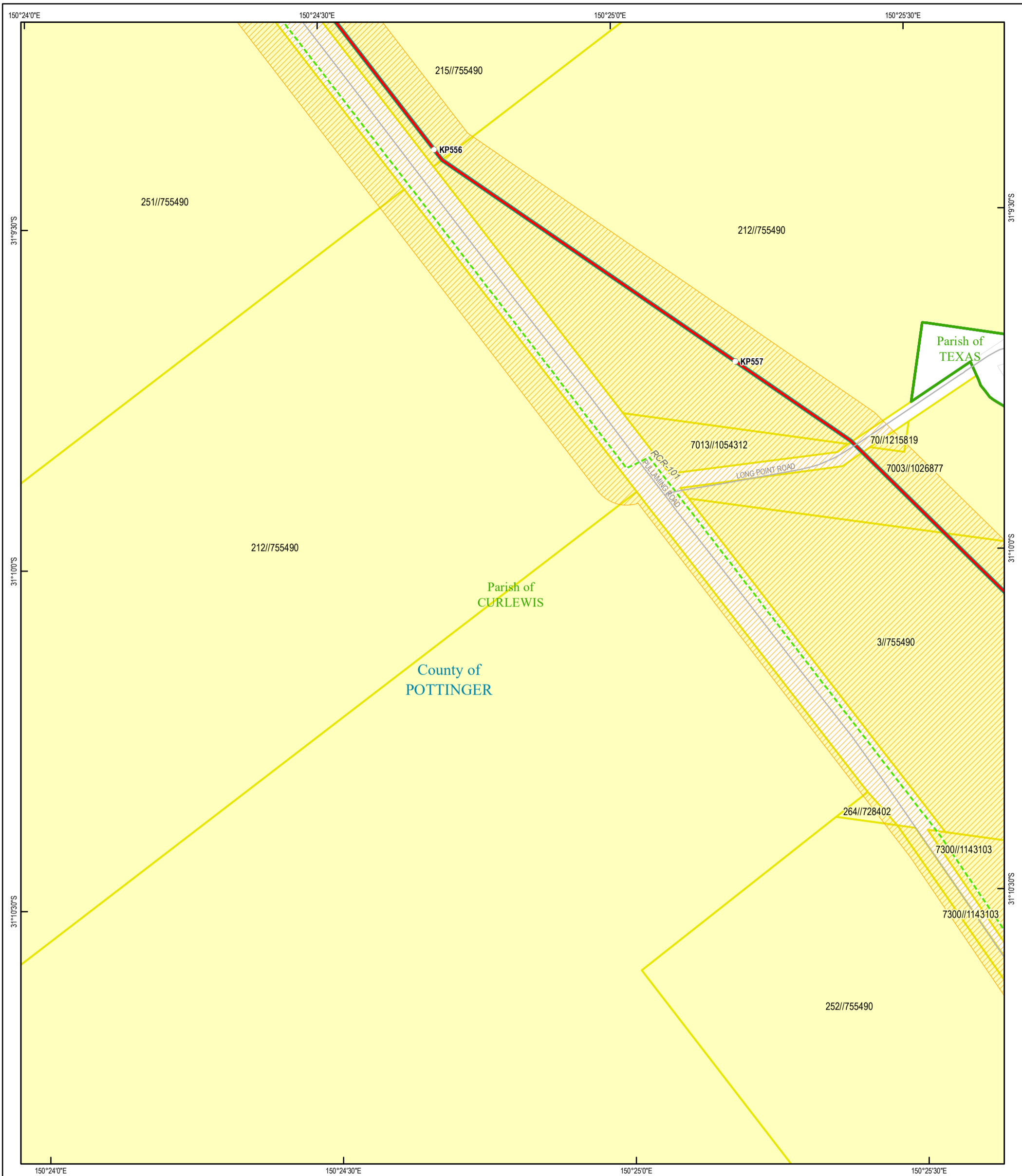
Revision History			
Rev	Drawn	Check	Date
A	DJ	IB	18/02/2020
B	DJ	IB	19/03/2020
C	DJ	IB	25/03/2020
D	DJ	IB	20/05/2020
E	DJ	IB	25/10/2020
F	DJ	IB	13/07/2021

PROJECT Hunter Gas Pipeline

TITLE Authority To Survey - Map 71 of 209

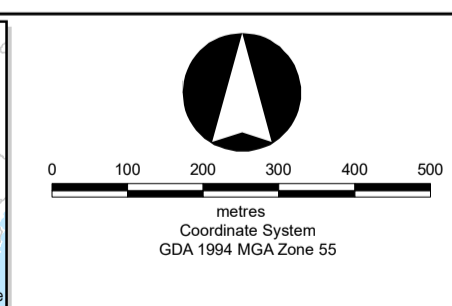
Prepared by Prepared for

Map Revision **F**



Legend

- Kilometre Post
- HGP Alignment (Rev M)
- HGP Alignment (Rev L)
- HGP Alignment Change (under investigation)
- ATS Area
- ATS Impacted Lot
- Lot
- Parish
- County
- Mining Title Current
- Mining Title Application



Notes/Data Sources
 Original page size: A3 portrait
 © Department Finance, Services and Innovation (data extracted 17/02/2021)
 © Department of Planning, Industry and Environment (data extracted 21/06/2021)

Disclaimer
 In preparing this map, RLMS have endeavoured to ensure that the data and information are as accurate and reliable as possible. However RLMS cannot accept liability for any decisions or actions of whatever kind or nature based on this study. RLMS expressly disclaims any loss or damage that may arise therefrom.

WKSP GISWR_00295_ATS

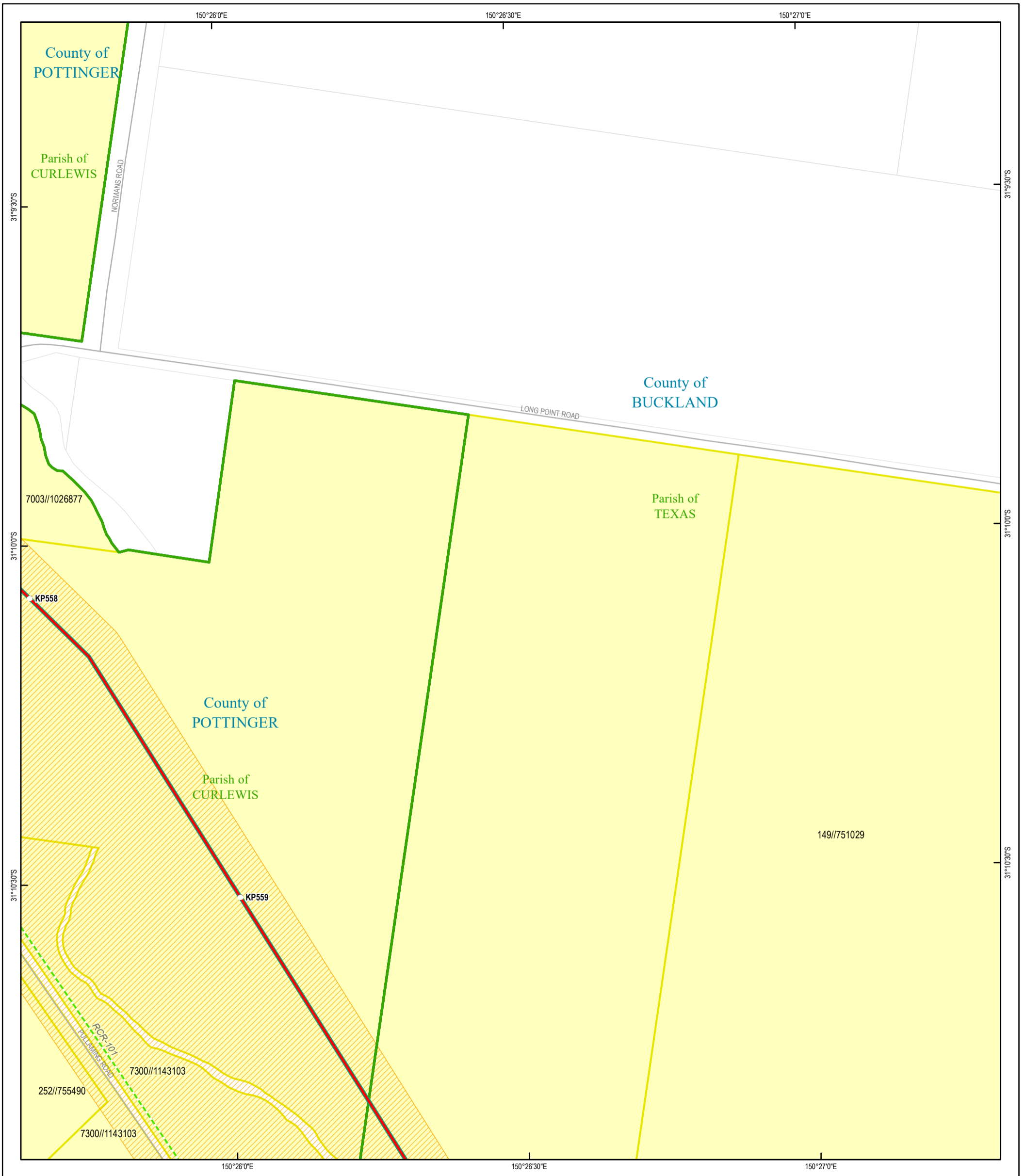
Revision History			
Rev	Drawn	Check	Date
A	DJ	IB	18/02/2020
B	DJ	IB	19/03/2020
C	DJ	IB	25/03/2020
D	DJ	IB	20/05/2020
E	DJ	IB	25/10/2020
F	DJ	IB	13/07/2021

PROJECT Hunter Gas Pipeline

TITLE Authority To Survey - Map 72 of 209

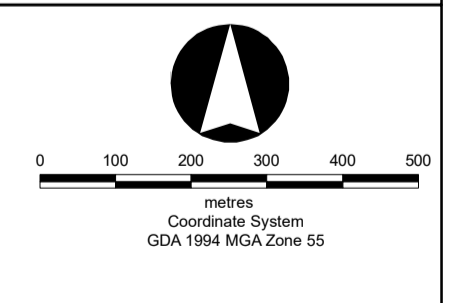
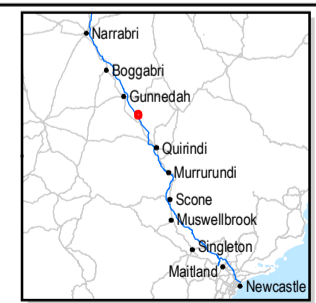
Prepared by Prepared for

Map Revision **F**



Legend

- Kilometre Post
- HGP Alignment (Rev M)
- HGP Alignment (Rev L)
- HGP Alignment Change (under investigation)
- ATS Area
- ATS Impacted Lot
- Lot
- Parish
- County
- Mining Title Current
- Mining Title Application



Notes/Data Sources
 Original page size: A3 portrait
 © Department Finance, Services and Innovation (data extracted 17/02/2021)
 © Department of Planning, Industry and Environment (data extracted 21/06/2021)

Disclaimer
 In preparing this map, RLMS have endeavoured to ensure that the data and information are as accurate and reliable as possible. However RLMS cannot accept liability for any decisions or actions of whatever kind or nature based on this study. RLMS expressly disclaims any loss or damage that may arise therefrom.

WKSP GISWR_00295_ATS

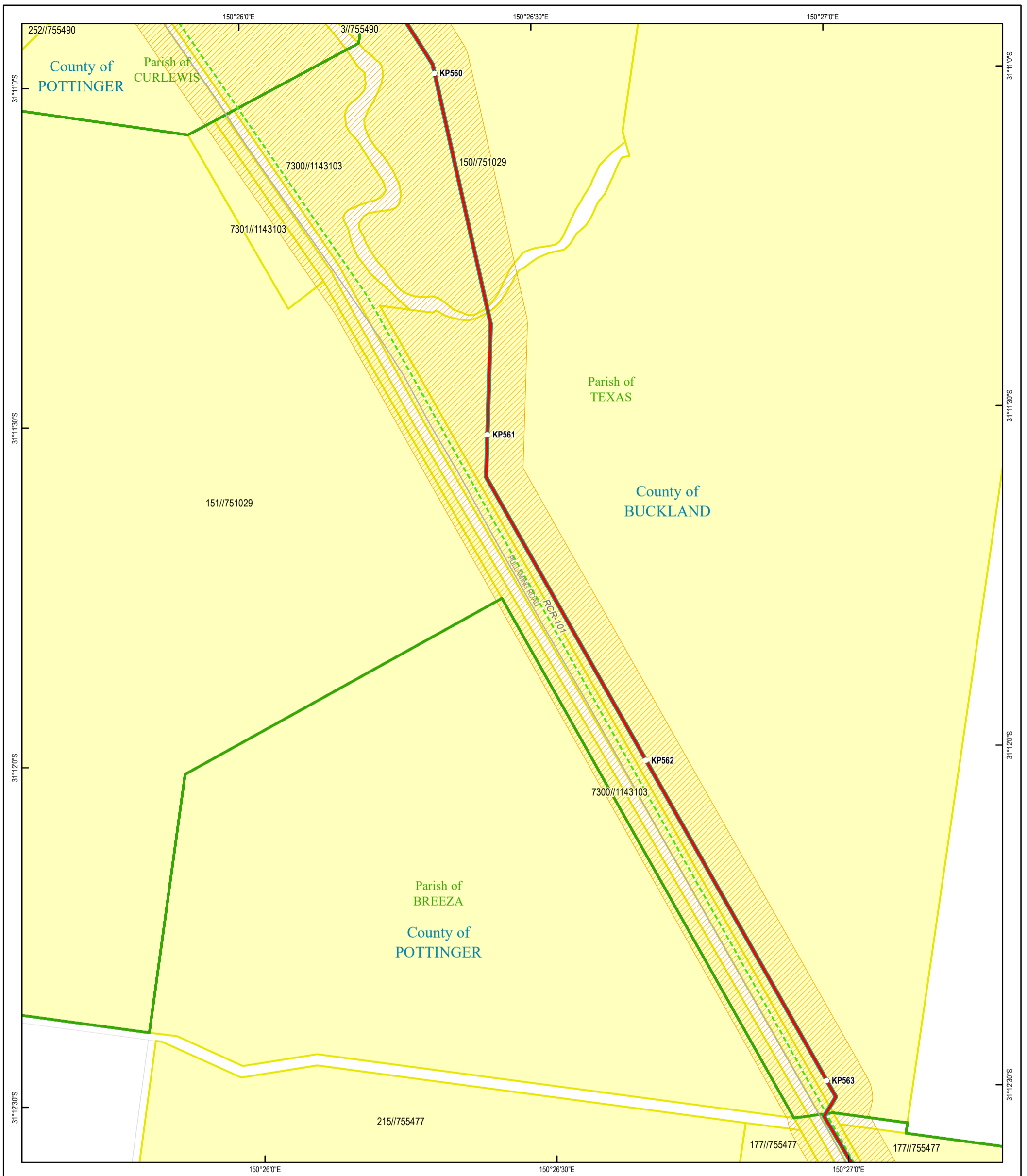
Revision History			
Rev	Drawn	Check	Date
A	DJ	IB	18/02/2020
B	DJ	IB	19/03/2020
C	DJ	IB	25/03/2020
D	DJ	IB	20/05/2020
E	DJ	IB	25/10/2020
F	DJ	IB	13/07/2021

PROJECT Hunter Gas Pipeline

TITLE Authority To Survey - Map 73 of 209

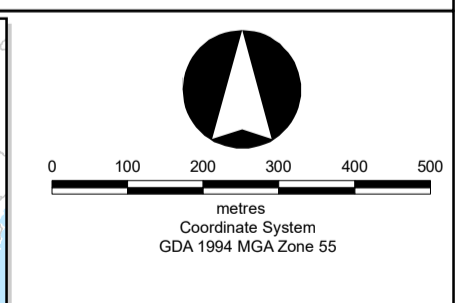
Prepared by Prepared for

Map Revision **F**



Legend

- Kilometre Post
- HGP Alignment (Rev M)
- HGP Alignment (Rev L)
- HGP Alignment Change (under investigation)
- ATS Area
- ATS Impacted Lot
- Lot
- Parish
- County
- Mining Title Current
- Mining Title Application



Notes/Data Sources
 Original page size: A3 portrait
 © Department Finance, Services and Innovation (data extracted 17/02/2021)
 © Department of Planning, Industry and Environment (data extracted 21/06/2021)

Disclaimer
 In preparing this map, RLMS have endeavoured to ensure that the data and information are as accurate and reliable as possible. However RLMS cannot accept liability for any decisions or actions of whatever kind or nature based on this study. RLMS expressly disclaims any loss or damage that may arise therefrom.

WKSP GISWR_00295_ATS

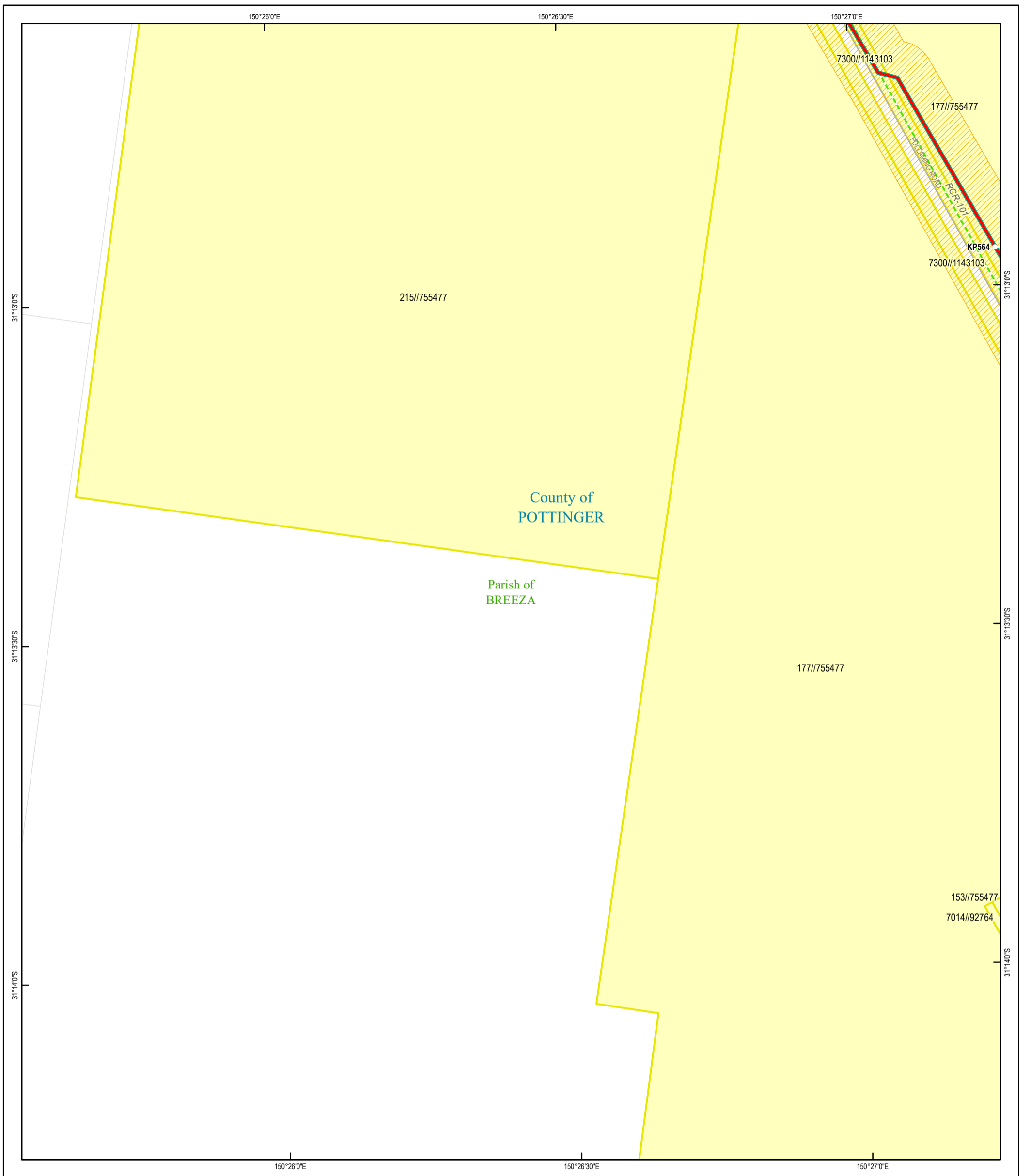
Revision History			
Rev	Drawn	Check	Date
A	DJ	IB	18/02/2020
B	DJ	IB	19/03/2020
C	DJ	IB	25/03/2020
D	DJ	IB	20/05/2020
E	DJ	IB	25/10/2020
F	DJ	IB	13/07/2021

PROJECT Hunter Gas Pipeline

TITLE Authority To Survey - Map 74 of 209

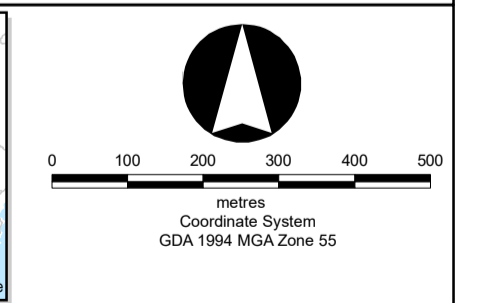
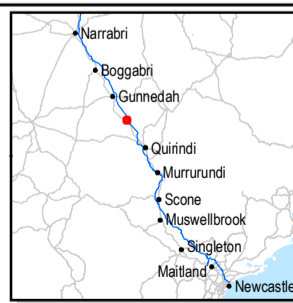
Prepared by Prepared for

Map Revision **F**



Legend

- Kilometre Post
- HGP Alignment (Rev M)
- HGP Alignment (Rev L)
- HGP Alignment Change (under investigation)
- ATS Area
- ATS Impacted Lot
- Lot
- Parish
- County
- Mining Title Current
- Mining Title Application



Notes/Data Sources
 Original page size: A3 portrait
 © Department Finance, Services and Innovation (data extracted 17/02/2021)
 © Department of Planning, Industry and Environment (data extracted 21/06/2021)

Disclaimer
 In preparing this map, RLMS have endeavoured to ensure that the data and information are as accurate and reliable as possible. However RLMS cannot accept liability for any decisions or actions of whatever kind or nature based on this study. RLMS expressly disclaims any loss or damage that may arise therefrom.

WKSP GISWR_00295_ATS

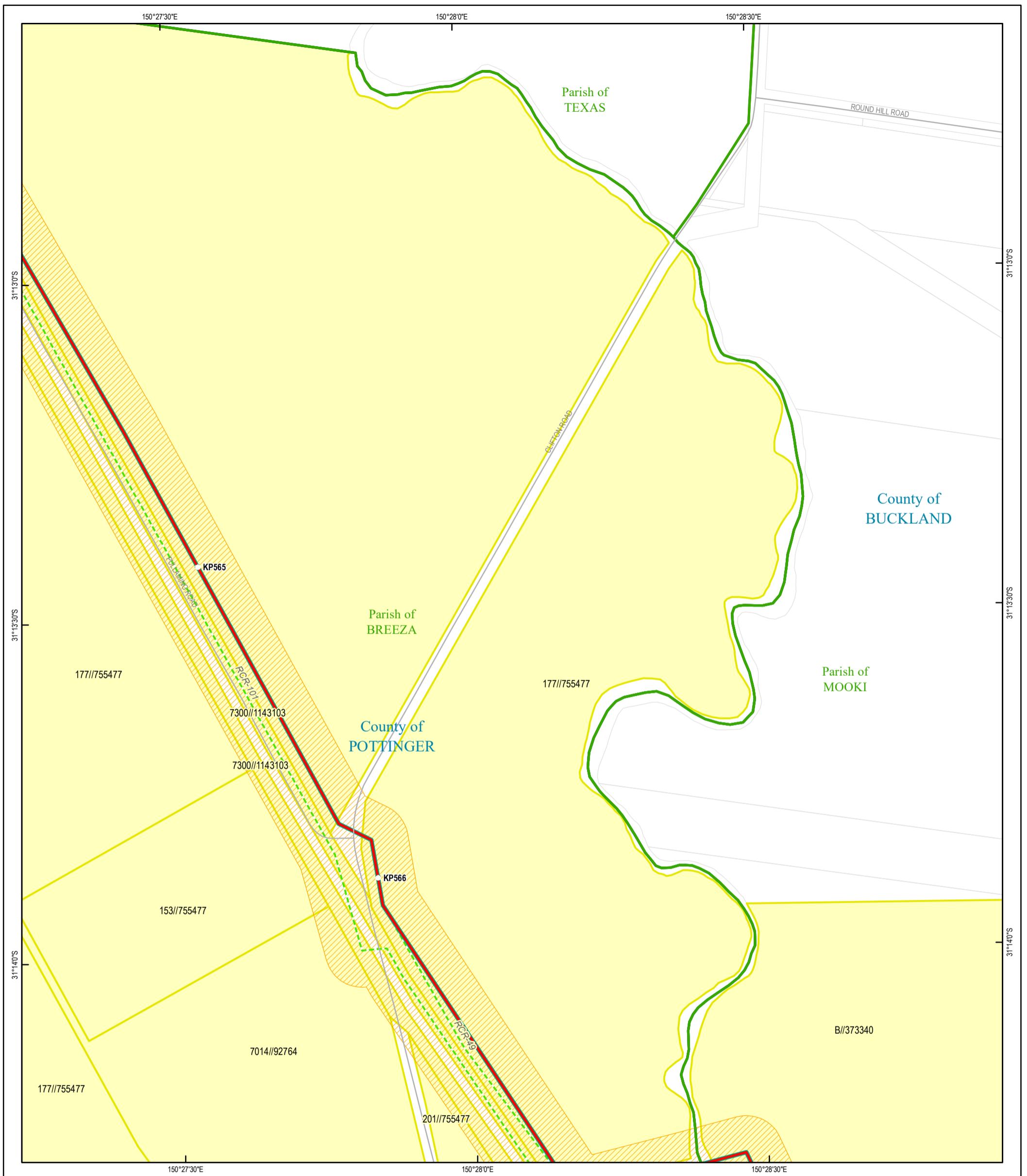
Revision History			
Rev	Drawn	Check	Date
A	DJ	IB	18/02/2020
B	DJ	IB	19/03/2020
C	DJ	IB	25/03/2020
D	DJ	IB	20/05/2020
E	DJ	IB	25/10/2020
F	DJ	IB	13/07/2021

PROJECT Hunter Gas Pipeline

TITLE Authority To Survey - Map 75 of 209

Prepared by Prepared for

Map Revision **F**



Legend

- Kilometre Post
- HGP Alignment (Rev M)
- HGP Alignment (Rev L)
- HGP Alignment Change (under investigation)
- ATS Area
- ATS Impacted Lot
- Lot
- Parish
- County
- Mining Title Current
- Mining Title Application

Coordinate System
GDA 1994 MGA Zone 55

Notes/Data Sources
 Original page size: A3 portrait
 © Department Finance, Services and Innovation (data extracted 17/02/2021)
 © Department of Planning, Industry and Environment (data extracted 21/06/2021)

Disclaimer
 In preparing this map, RLMS have endeavoured to ensure that the data and information are as accurate and reliable as possible. However RLMS cannot accept liability for any decisions or actions of whatever kind or nature based on this study. RLMS expressly disclaims any loss or damage that may arise therefrom.

WKSP GISWR_00295_ATS

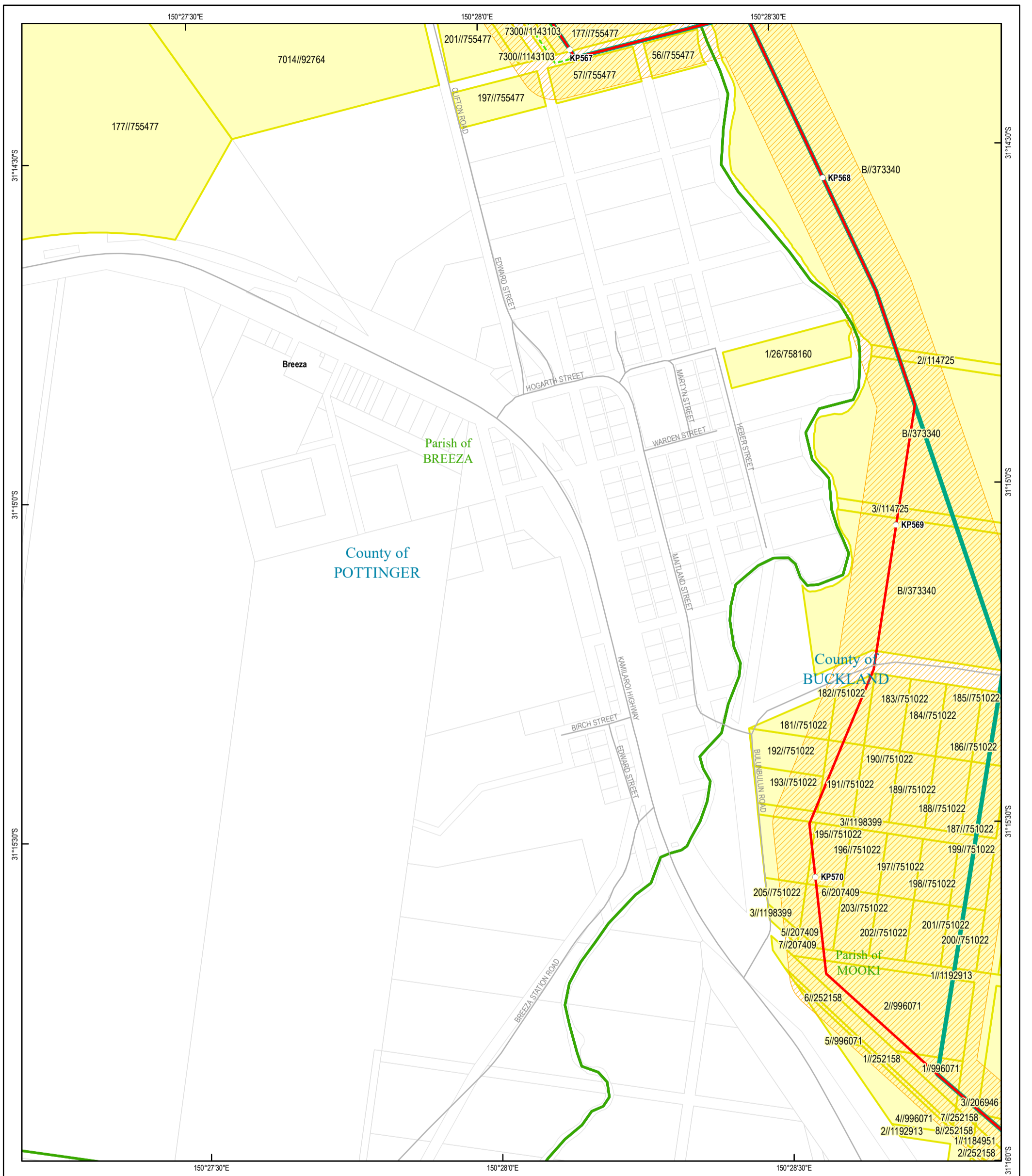
Revision History			
Rev	Drawn	Check	Date
A	DJ	IB	18/02/2020
B	DJ	IB	19/03/2020
C	DJ	IB	25/03/2020
D	DJ	IB	20/05/2020
E	DJ	IB	25/10/2020
F	DJ	IB	13/07/2021

PROJECT Hunter Gas Pipeline

TITLE Authority To Survey - Map 76 of 209

Prepared by Prepared for

Map Revision **F**



Legend

- Kilometre Post
- HGP Alignment (Rev M)
- HGP Alignment (Rev L)
- HGP Alignment Change (under investigation)
- ATS Area
- ATS Impacted Lot
- Lot
- Parish
- County
- Mining Title Current
- Mining Title Application

Notes/Data Sources
 Original page size: A3 portrait
 © Department Finance, Services and Innovation (data extracted 17/02/2021)
 © Department of Planning, Industry and Environment (data extracted 21/06/2021)

Disclaimer
 In preparing this map, RLMS have endeavoured to ensure that the data and information are as accurate and reliable as possible. However RLMS cannot accept liability for any decisions or actions of whatever kind or nature based on this study. RLMS expressly disclaims any loss or damage that may arise therefrom.

WKSP GISWR_00295_ATS

Revision History

Rev	Drawn	Check	Date
A	DJ	IB	18/02/2020
B	DJ	IB	19/03/2020
C	DJ	IB	25/03/2020
D	DJ	IB	20/05/2020
E	DJ	IB	25/10/2020
F	DJ	IB	13/07/2021

PROJECT Hunter Gas Pipeline

TITLE Authority To Survey - Map 77 of 209

Prepared by **RLMS** Prepared for **hunter Gas pipeline** Map Revision **F**

Scale: 0 100 200 300 400 500 metres
 Coordinate System GDA 1994 MGA Zone 55

Notes/Data Sources
 Original page size: A3 portrait
 © Department Finance, Services and Innovation (data extracted 17/02/2021)
 © Department of Planning, Industry and Environment (data extracted 21/06/2021)

Disclaimer
 In preparing this map, RLMS have endeavoured to ensure that the data and information are as accurate and reliable as possible. However RLMS cannot accept liability for any decisions or actions of whatever kind or nature based on this study. RLMS expressly disclaims any loss or damage that may arise therefrom.

WKSP GISWR_00295_ATS

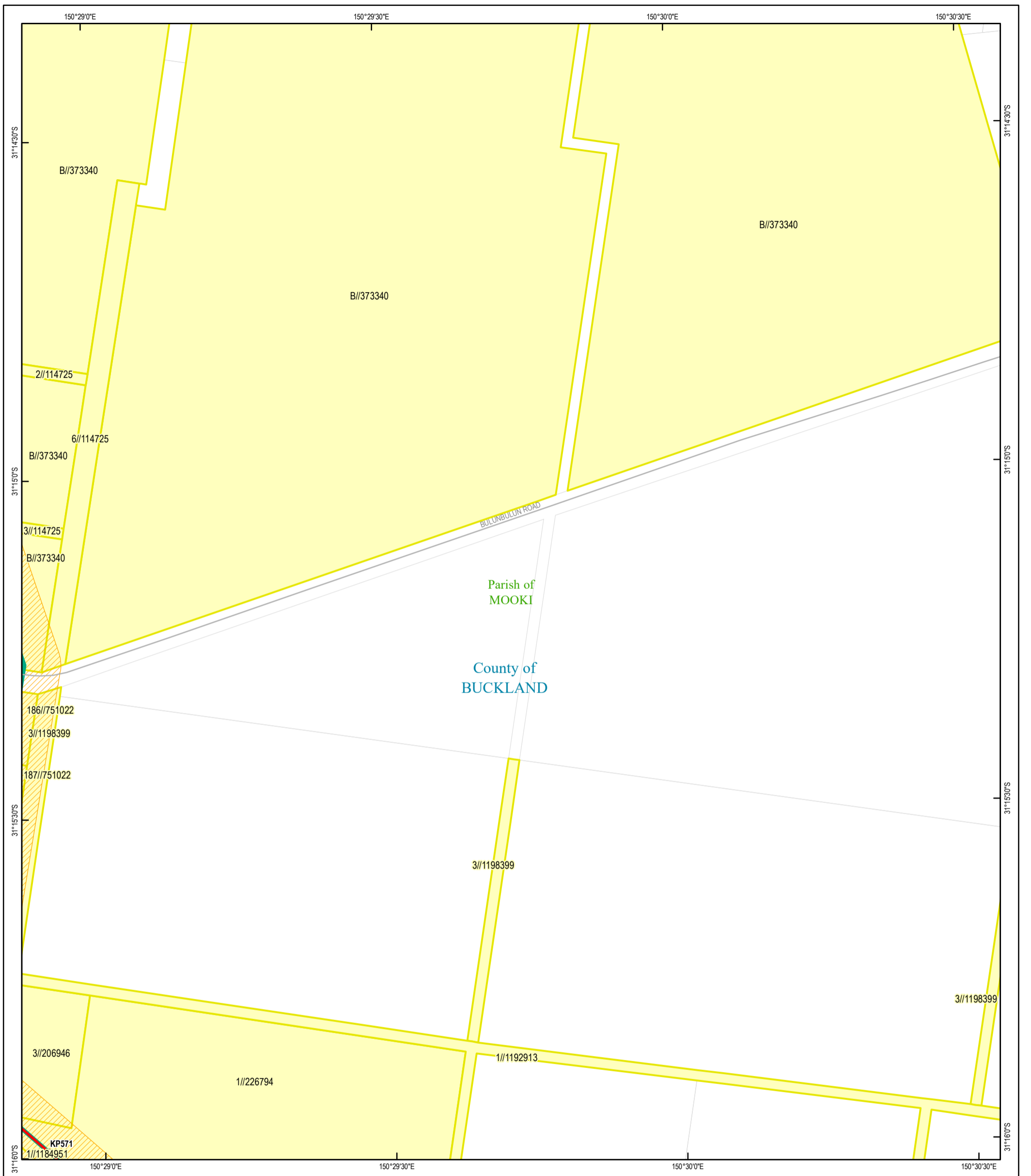
Revision History

Rev	Drawn	Check	Date
A	DJ	IB	18/02/2020
B	DJ	IB	19/03/2020
C	DJ	IB	25/03/2020
D	DJ	IB	20/05/2020
E	DJ	IB	25/10/2020
F	DJ	IB	13/07/2021

PROJECT Hunter Gas Pipeline

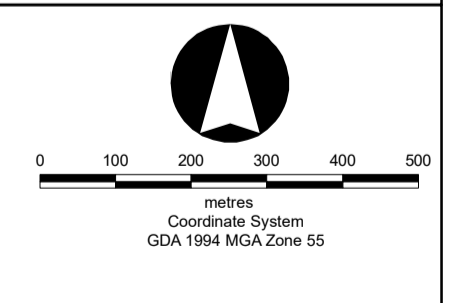
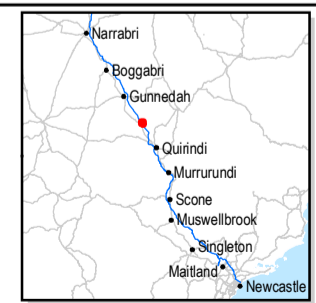
TITLE Authority To Survey - Map 77 of 209

Prepared by **RLMS** Prepared for **hunter Gas pipeline** Map Revision **F**



Legend

- Kilometre Post
- HGP Alignment (Rev M)
- HGP Alignment (Rev L)
- HGP Alignment Change (under investigation)
- ATS Area
- ATS Impacted Lot
- Lot
- Parish
- County
- Mining Title Current
- Mining Title Application



Notes/Data Sources
 Original page size: A3 portrait
 © Department Finance, Services and Innovation (data extracted 17/02/2021)
 © Department of Planning, Industry and Environment (data extracted 21/06/2021)

Disclaimer
 In preparing this map, RLMS have endeavoured to ensure that the data and information are as accurate and reliable as possible. However RLMS cannot accept liability for any decisions or actions of whatever kind or nature based on this study. RLMS expressly disclaims any loss or damage that may arise therefrom.

WKSP GISWR_00295_ATS

Revision History			
Rev	Drawn	Check	Date
A	DJ	IB	18/02/2020
B	DJ	IB	19/03/2020
C	DJ	IB	25/03/2020
D	DJ	IB	20/05/2020
E	DJ	IB	25/10/2020
F	DJ	IB	13/07/2021

PROJECT Hunter Gas Pipeline

TITLE Authority To Survey - Map 78 of 209

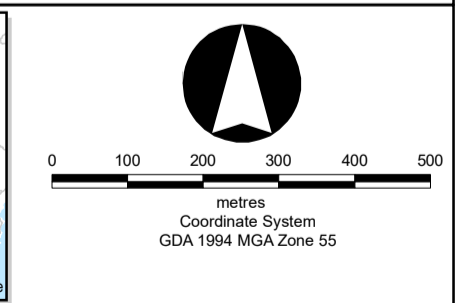
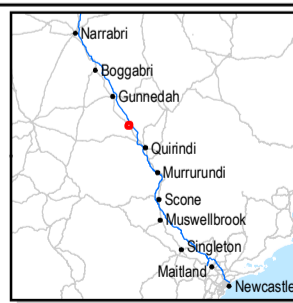
Prepared by Prepared for

Map Revision **F**



Legend

- Kilometre Post
- HGP Alignment (Rev M)
- HGP Alignment (Rev L)
- HGP Alignment Change (under investigation)
- ATS Area
- ATS Impacted Lot
- Lot
- Parish
- County
- Mining Title Current
- Mining Title Application



Notes/Data Sources
 Original page size: A3 portrait
 © Department Finance, Services and Innovation (data extracted 17/02/2021)
 © Department of Planning, Industry and Environment (data extracted 21/06/2021)

Disclaimer
 In preparing this map, RLMS have endeavoured to ensure that the data and information are as accurate and reliable as possible. However RLMS cannot accept liability for any decisions or actions of whatever kind or nature based on this study. RLMS expressly disclaims any loss or damage that may arise therefrom.

WKSP GISWR_00295_ATS

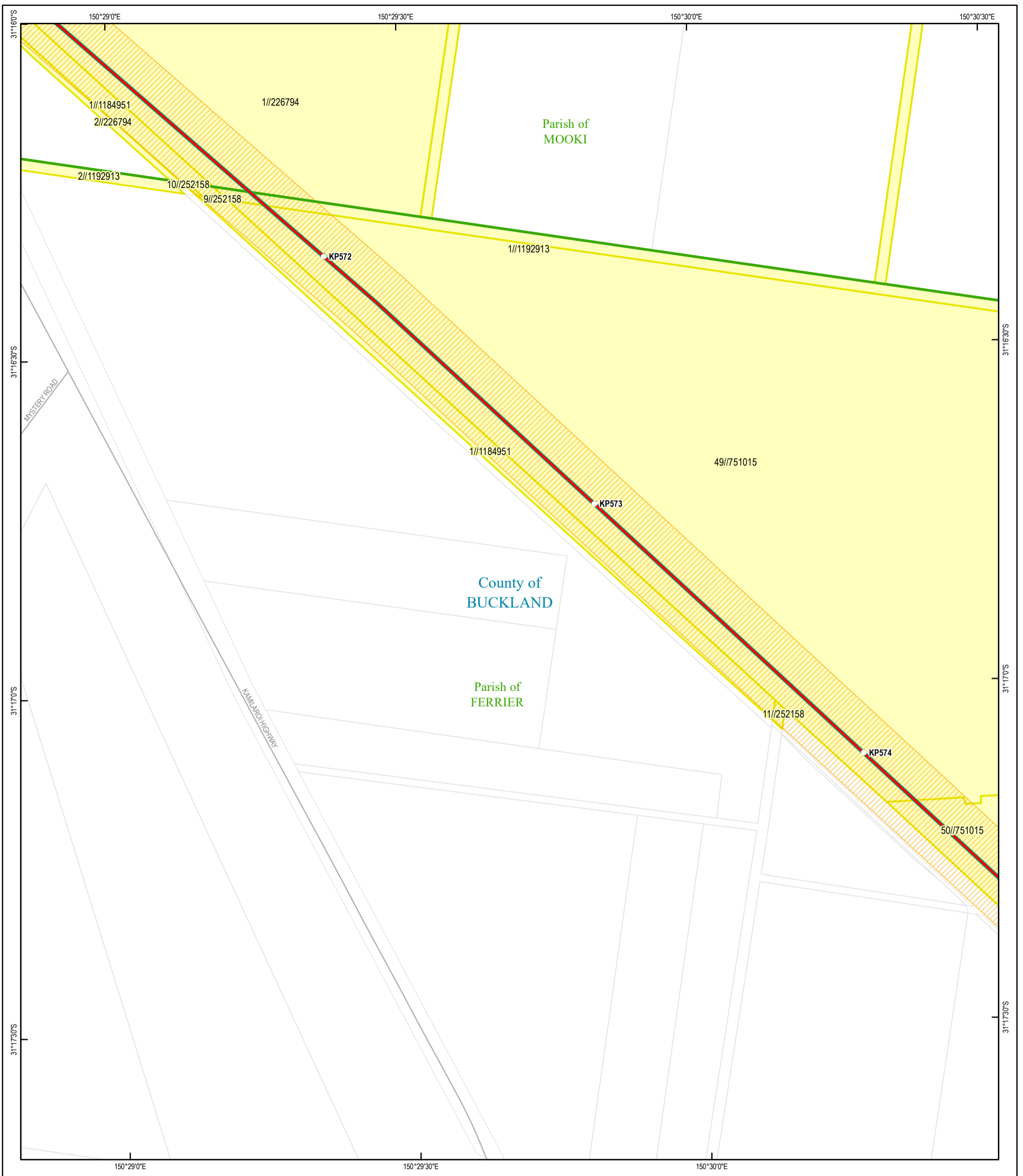
Revision History			
Rev	Drawn	Check	Date
A	DJ	IB	18/02/2020
B	DJ	IB	19/03/2020
C	DJ	IB	25/03/2020
D	DJ	IB	20/05/2020
E	DJ	IB	25/10/2020
F	DJ	IB	13/07/2021

PROJECT Hunter Gas Pipeline

TITLE Authority To Survey - Map 79 of 209

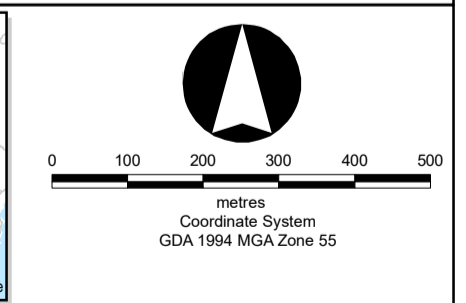
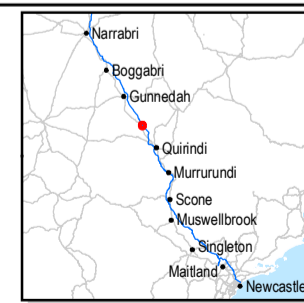
Prepared by Prepared for

Map Revision **F**



Legend

- Kilometre Post
- HGP Alignment (Rev M)
- HGP Alignment (Rev L)
- HGP Alignment Change (under investigation)
- ATS Area
- ATS Impacted Lot
- Lot
- Parish
- County
- Mining Title Current
- Mining Title Application



Notes/Data Sources
 Original page size: A3 portrait
 © Department Finance, Services and Innovation (data extracted 17/02/2021)
 © Department of Planning, Industry and Environment (data extracted 21/06/2021)

Disclaimer
 In preparing this map, RLMS have endeavoured to ensure that the data and information are as accurate and reliable as possible. However RLMS cannot accept liability for any decisions or actions of whatever kind or nature based on this study. RLMS expressly disclaims any loss or damage that may arise therefrom.

WKSP GISWR_00295_ATS

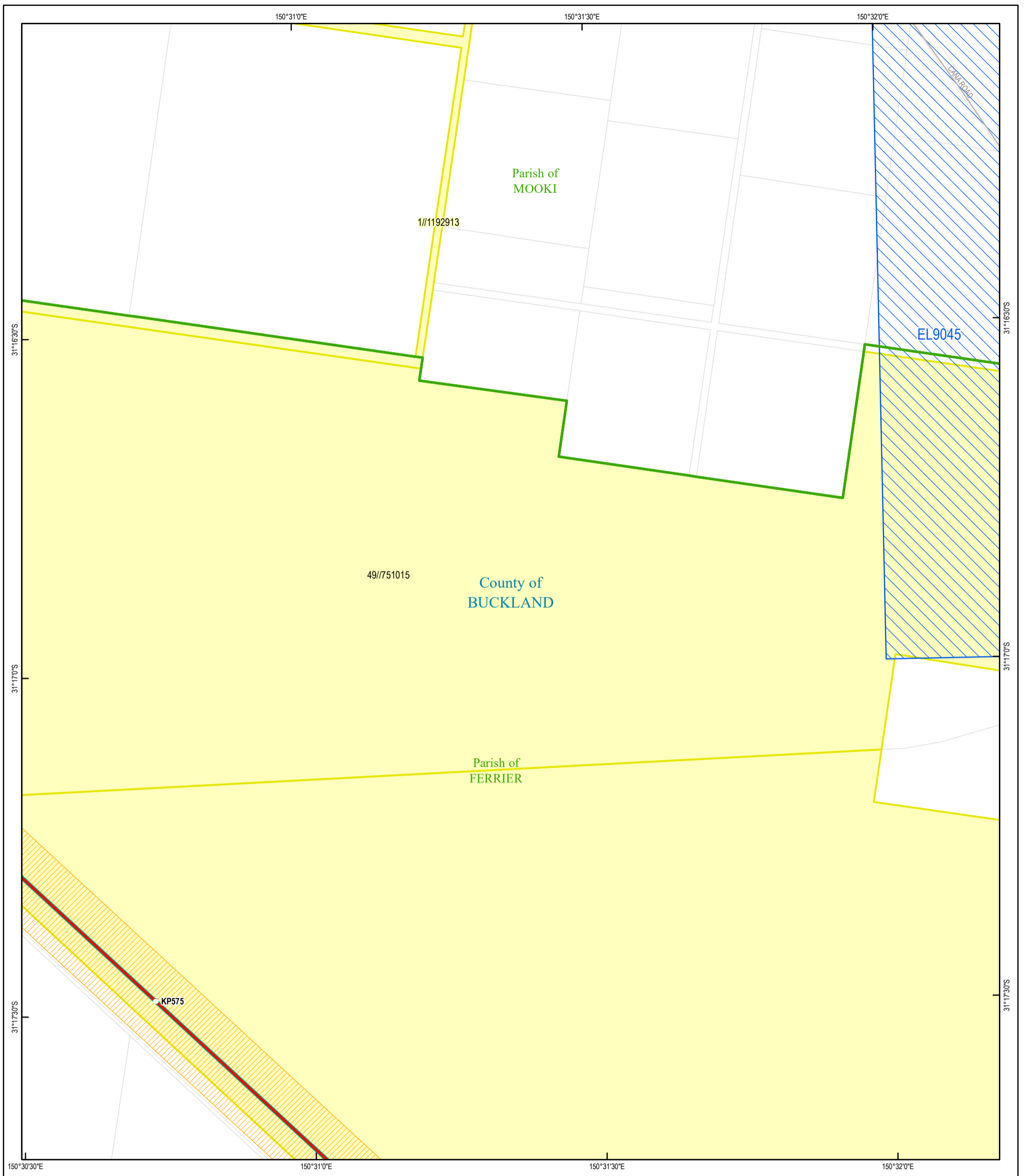
Revision History			
Rev	Drawn	Check	Date
A	DJ	IB	18/02/2020
B	DJ	IB	19/03/2020
C	DJ	IB	25/03/2020
D	DJ	IB	20/05/2020
E	DJ	IB	25/10/2020
F	DJ	IB	13/07/2021

PROJECT Hunter Gas Pipeline

TITLE Authority To Survey - Map 80 of 209

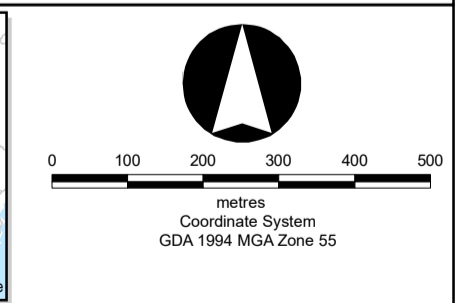
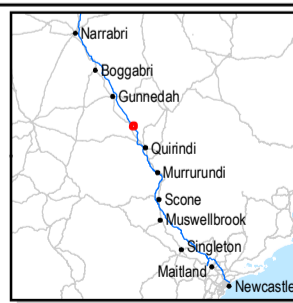
Prepared by Prepared for

Map Revision **F**



Legend

- Kilometre Post
- HGP Alignment (Rev M)
- HGP Alignment (Rev L)
- HGP Alignment Change (under investigation)
- ATS Area
- ATS Impacted Lot
- Lot
- Parish
- County
- Mining Title Current
- Mining Title Application



Notes/Data Sources
 Original page size: A3 portrait
 © Department Finance, Services and Innovation (data extracted 17/02/2021)
 © Department of Planning, Industry and Environment (data extracted 21/06/2021)

Disclaimer
 In preparing this map, RLMS have endeavoured to ensure that the data and information are as accurate and reliable as possible. However RLMS cannot accept liability for any decisions or actions of whatever kind or nature based on this study. RLMS expressly disclaims any loss or damage that may arise therefrom.

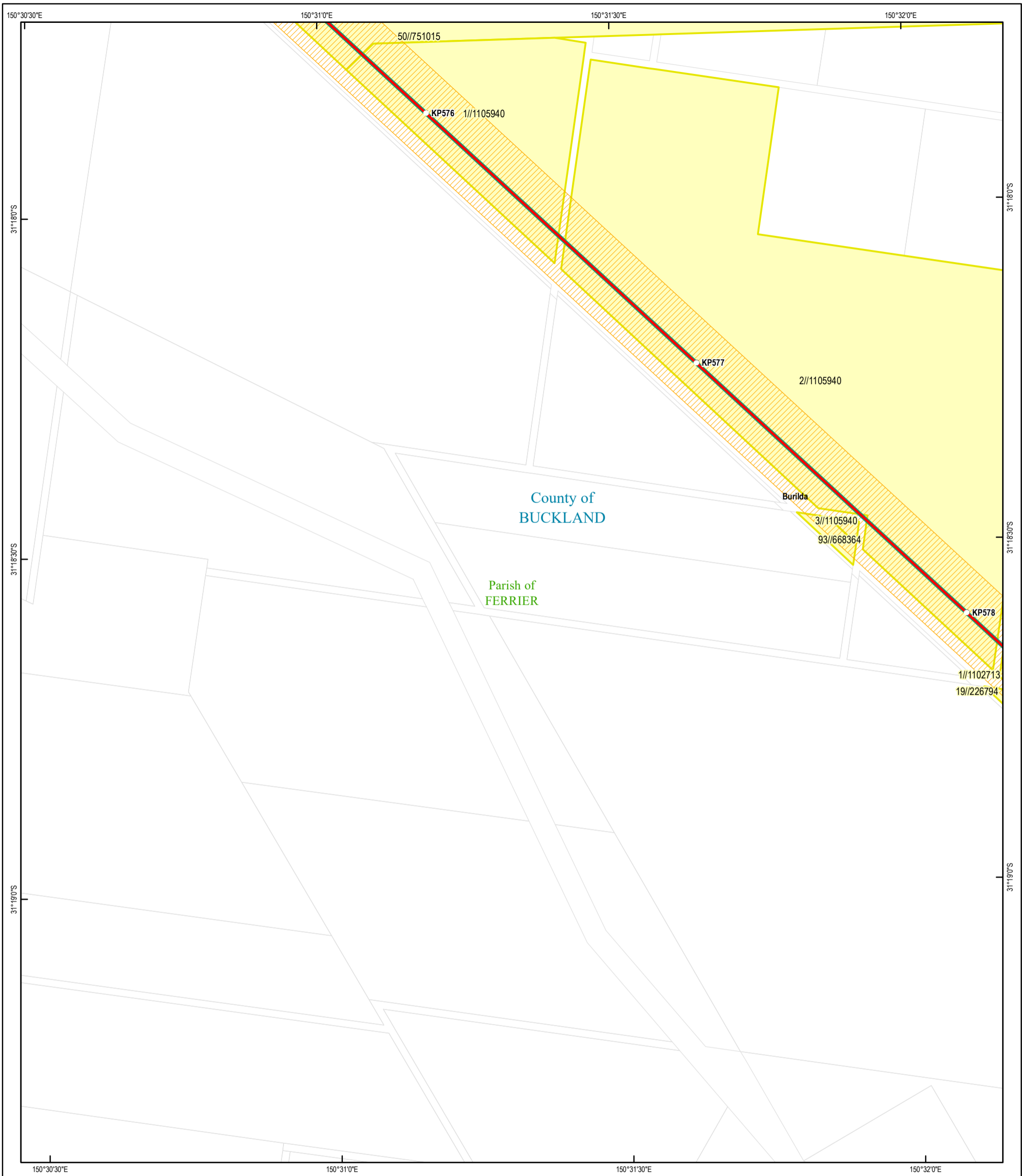
WKSP GISWR_00295_ATS

Revision History			
Rev	Drawn	Check	Date
A	DJ	IB	18/02/2020
B	DJ	IB	19/03/2020
C	DJ	IB	25/03/2020
D	DJ	IB	20/05/2020
E	DJ	IB	25/10/2020
F	DJ	IB	13/07/2021

PROJECT Hunter Gas Pipeline

TITLE Authority To Survey - Map 81 of 209

Prepared by **RLMS** Prepared for **hunter Gas pipeline** Map Revision **F**



Legend

- Kilometre Post
- HGP Alignment (Rev M)
- HGP Alignment (Rev L)
- HGP Alignment Change (under investigation)
- ATS Area
- ATS Impacted Lot
- Lot
- Parish
- County
- Mining Title Current
- Mining Title Application

metres
Coordinate System
GDA 1994 MGA Zone 55

Notes/Data Sources
Original page size: A3 portrait
© Department Finance, Services and Innovation (data extracted 17/02/2021)
© Department of Planning, Industry and Environment (data extracted 21/06/2021)

Disclaimer
In preparing this map, RLMS have endeavoured to ensure that the data and information are as accurate and reliable as possible. However RLMS cannot accept liability for any decisions or actions of whatever kind or nature based on this study. RLMS expressly disclaims any loss or damage that may arise therefrom.

WKSP GISWR_00295_ATS

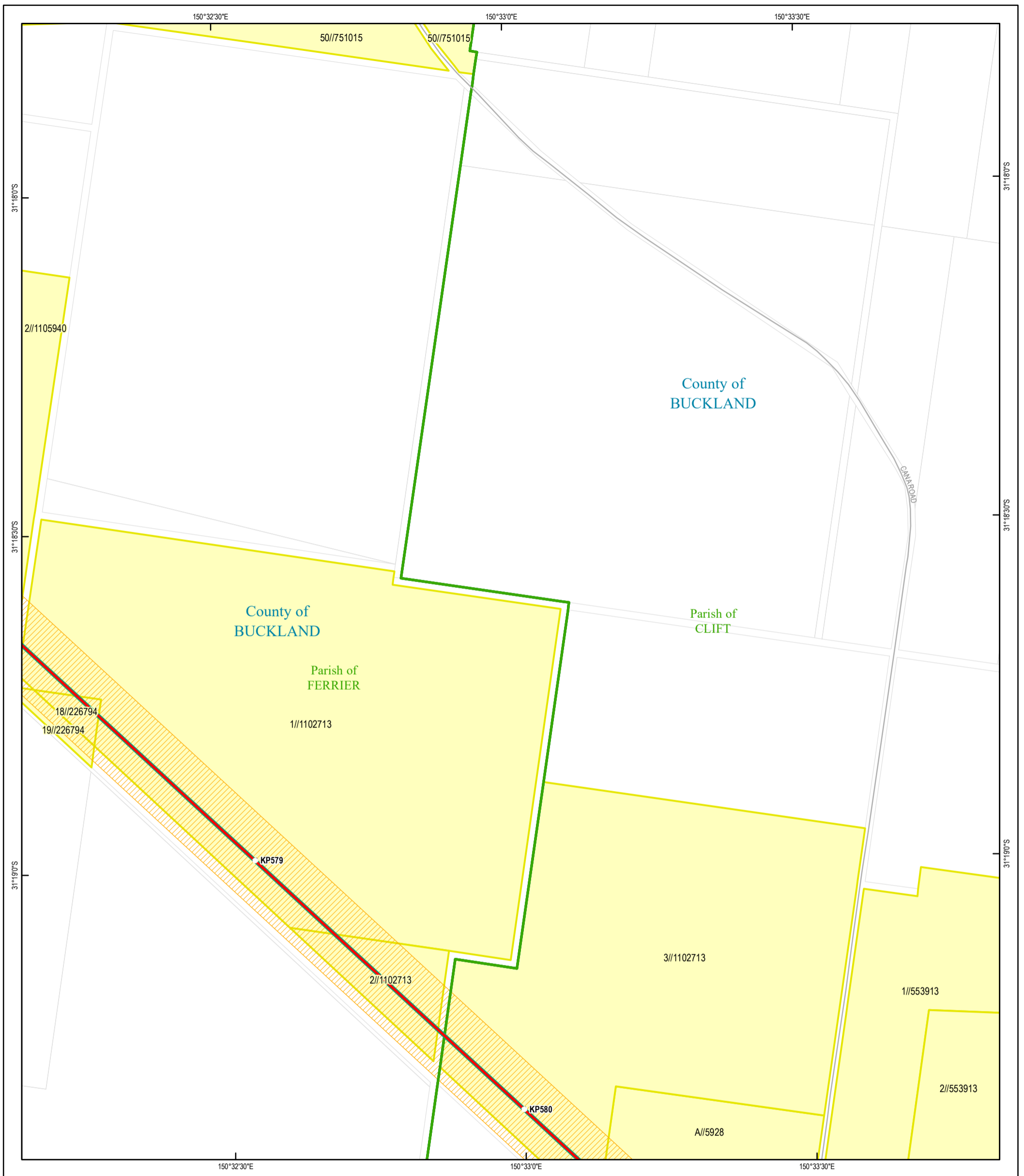
Revision History			
Rev	Drawn	Check	Date
A	DJ	IB	18/02/2020
B	DJ	IB	19/03/2020
C	DJ	IB	25/03/2020
D	DJ	IB	20/05/2020
E	DJ	IB	25/10/2020
F	DJ	IB	13/07/2021

PROJECT Hunter Gas Pipeline

TITLE Authority To Survey - Map 82 of 209

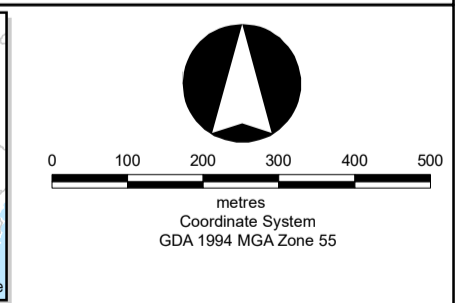
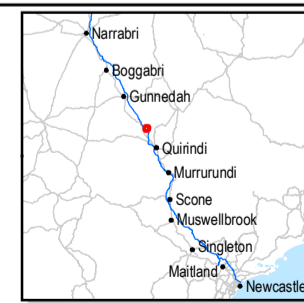
Prepared by Prepared for

Map Revision **F**



Legend

- Kilometre Post
- HGP Alignment (Rev M)
- HGP Alignment (Rev L)
- HGP Alignment Change (under investigation)
- ATS Area
- ATS Impacted Lot
- Lot
- Parish
- County
- Mining Title Current
- Mining Title Application



Notes/Data Sources
 Original page size: A3 portrait
 © Department Finance, Services and Innovation (data extracted 17/02/2021)
 © Department of Planning, Industry and Environment (data extracted 21/06/2021)

Disclaimer
 In preparing this map, RLMS have endeavoured to ensure that the data and information are as accurate and reliable as possible. However RLMS cannot accept liability for any decisions or actions of whatever kind or nature based on this study. RLMS expressly disclaims any loss or damage that may arise therefrom.

WKSP GISWR_00295_ATS

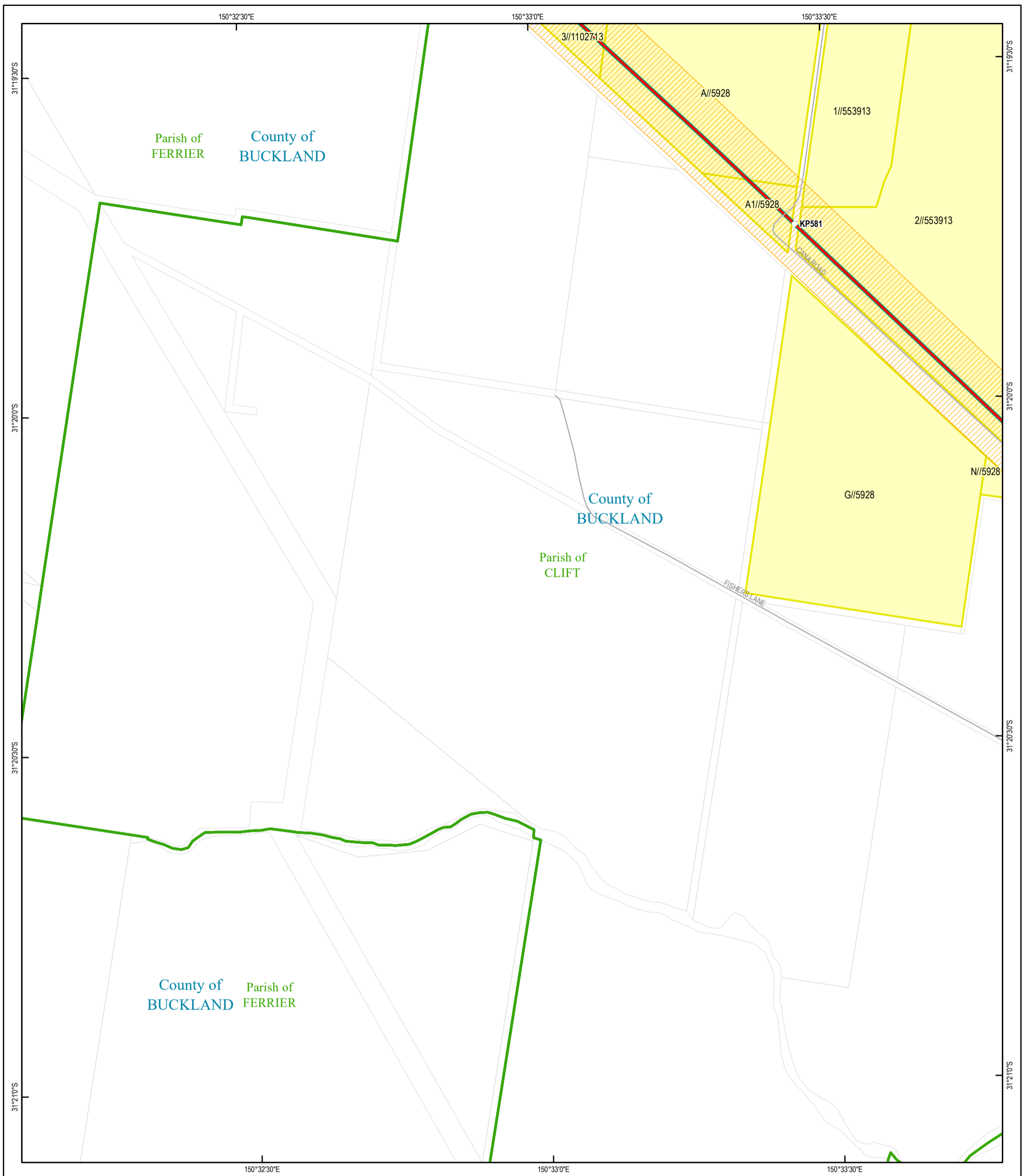
Revision History			
Rev	Drawn	Check	Date
A	DJ	IB	18/02/2020
B	DJ	IB	19/03/2020
C	DJ	IB	25/03/2020
D	DJ	IB	20/05/2020
E	DJ	IB	25/10/2020
F	DJ	IB	13/07/2021

PROJECT Hunter Gas Pipeline

TITLE Authority To Survey - Map 83 of 209

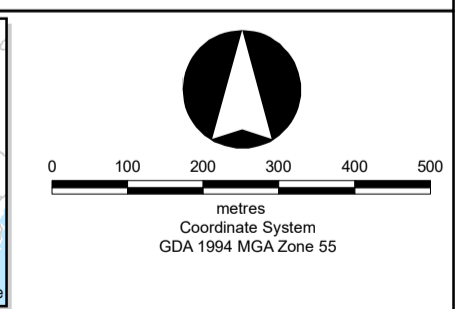
Prepared by Prepared for

Map Revision **F**



Legend

- Kilometre Post
- HGP Alignment (Rev M)
- HGP Alignment (Rev L)
- HGP Alignment Change (under investigation)
- ATS Area
- ATS Impacted Lot
- Lot
- Parish
- County
- Mining Title Current
- Mining Title Application



Notes/Data Sources
 Original page size: A3 portrait
 © Department Finance, Services and Innovation (data extracted 17/02/2021)
 © Department of Planning, Industry and Environment (data extracted 21/06/2021)

Disclaimer
 In preparing this map, RLMS have endeavoured to ensure that the data and information are as accurate and reliable as possible. However RLMS cannot accept liability for any decisions or actions of whatever kind or nature based on this study. RLMS expressly disclaims any loss or damage that may arise therefrom.

WKSP GISWR_00295_ATS

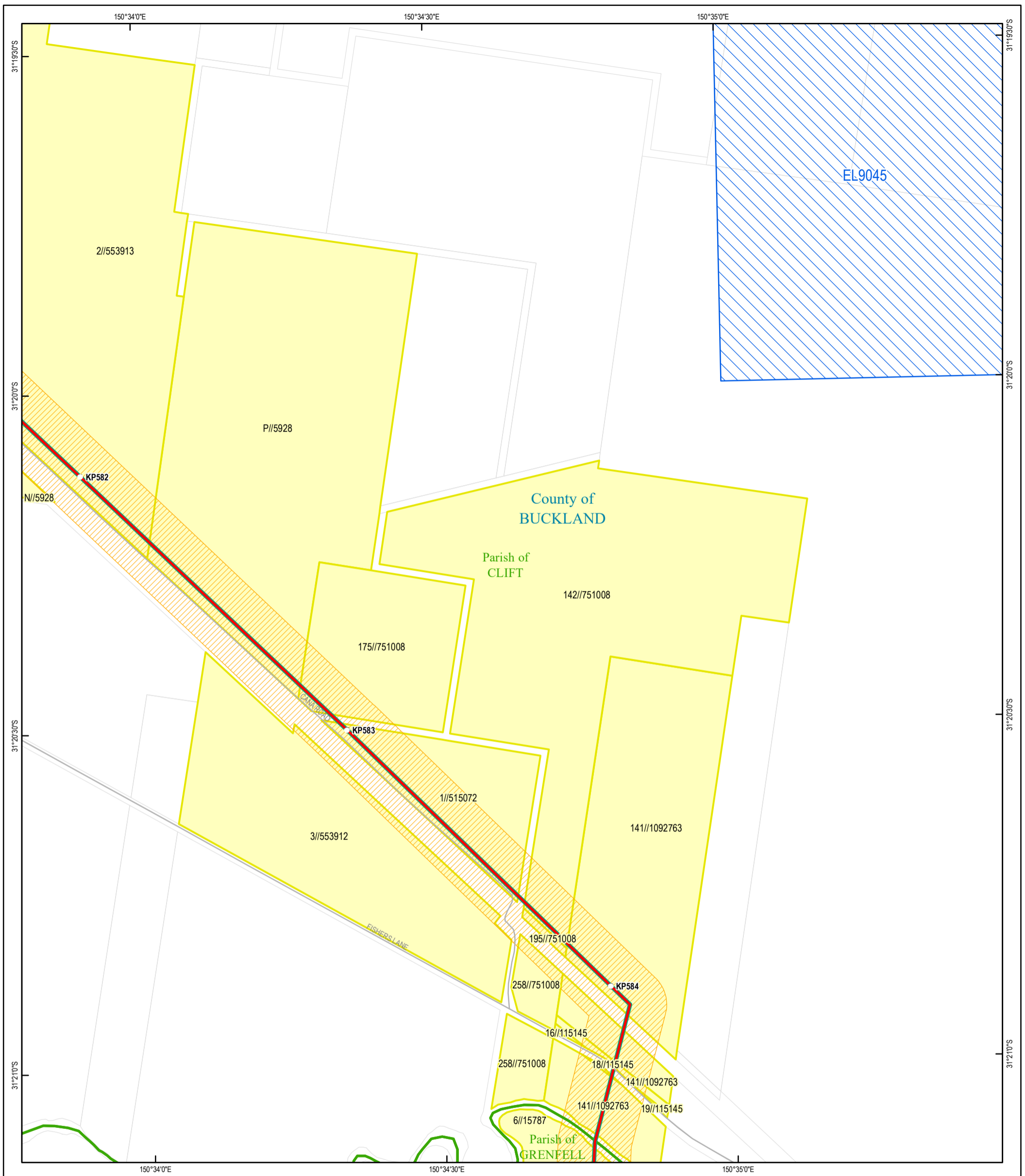
Revision History			
Rev	Drawn	Check	Date
A	DJ	IB	18/02/2020
B	DJ	IB	19/03/2020
C	DJ	IB	25/03/2020
D	DJ	IB	20/05/2020
E	DJ	IB	25/10/2020
F	DJ	IB	13/07/2021

PROJECT Hunter Gas Pipeline

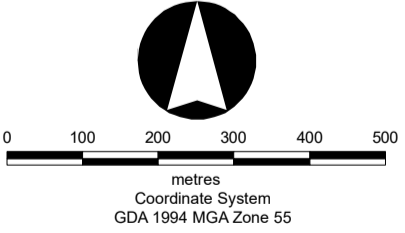
TITLE Authority To Survey - Map 84 of 209

Prepared by Prepared for

Map Revision **F**



Legend	
	Kilometre Post
	Lot
	HGP Alignment (Rev M)
	HGP Alignment (Rev L)
	HGP Alignment Change (under investigation)
	ATS Area
	ATS Impacted Lot
	Parish
	County
	Mining Title Current
	Mining Title Application



Notes/Data Sources
 Original page size: A3 portrait
 © Department Finance, Services and Innovation (data extracted 17/02/2021)
 © Department of Planning, Industry and Environment (data extracted 21/06/2021)

Disclaimer
 In preparing this map, RLMS have endeavoured to ensure that the data and information are as accurate and reliable as possible. However RLMS cannot accept liability for any decisions or actions of whatever kind or nature based on this study. RLMS expressly disclaims any loss or damage that may arise therefrom.

WKSP GISWR_00295_ATS

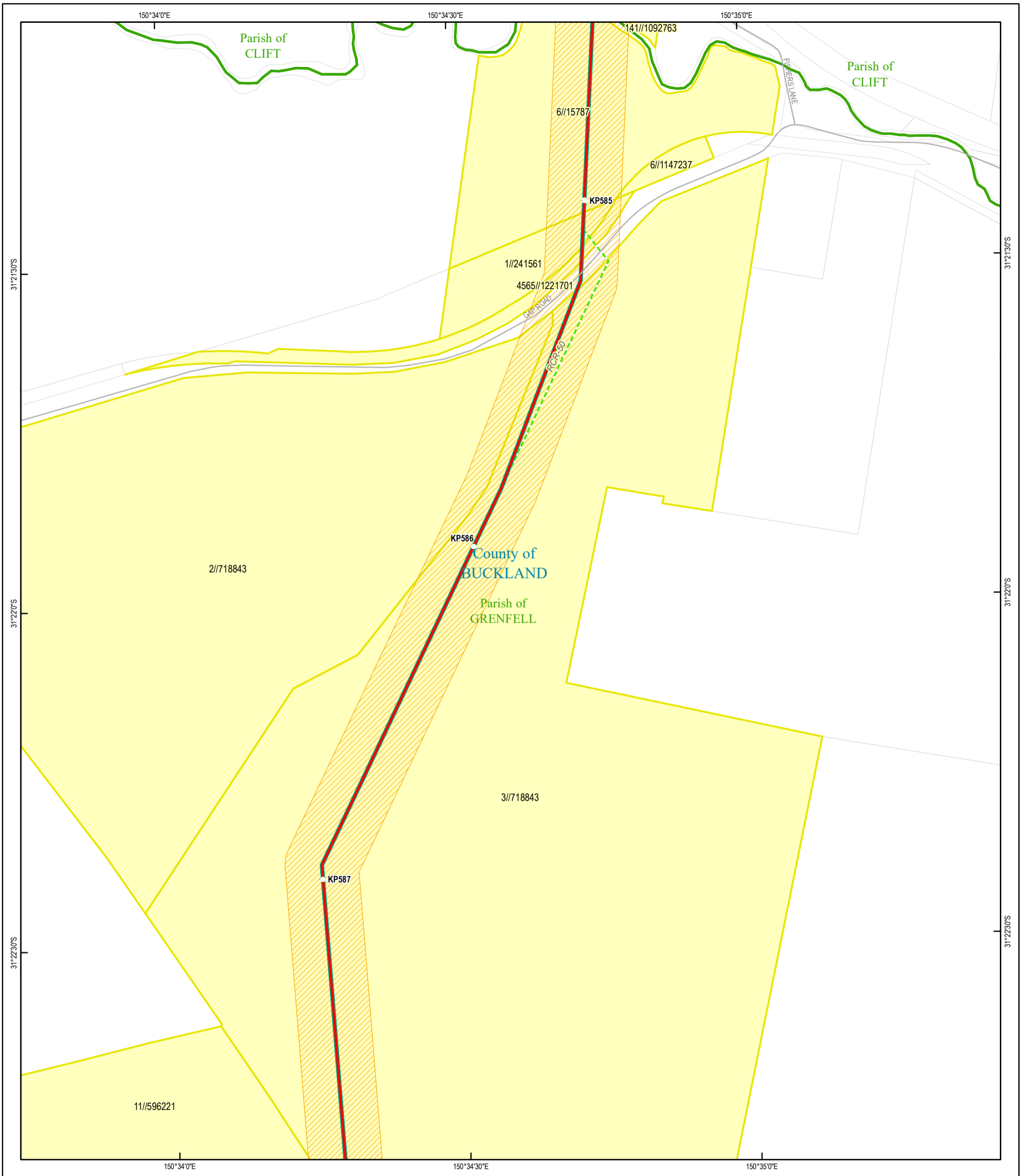
Revision History			
Rev	Drawn	Check	Date
A	DJ	IB	18/02/2020
B	DJ	IB	19/03/2020
C	DJ	IB	25/03/2020
D	DJ	IB	20/05/2020
E	DJ	IB	25/10/2020
F	DJ	IB	13/07/2021

PROJECT Hunter Gas Pipeline

TITLE Authority To Survey - Map 85 of 209

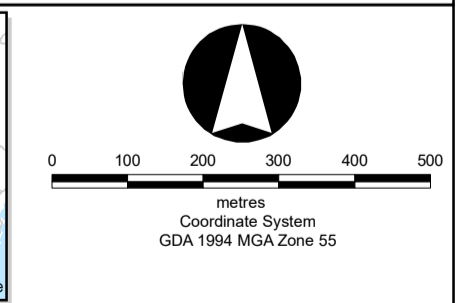
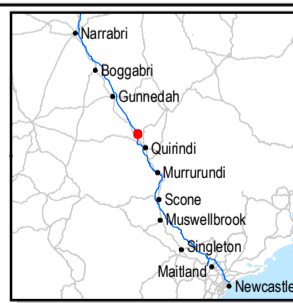
Prepared by Prepared for

Map Revision **F**



Legend

- Kilometre Post
- HGP Alignment (Rev M)
- HGP Alignment (Rev L)
- HGP Alignment Change (under investigation)
- ATS Area
- ATS Impacted Lot
- Lot
- Parish
- County
- Mining Title Current
- Mining Title Application



Notes/Data Sources
 Original page size: A3 portrait
 © Department of Finance, Services and Innovation (data extracted 17/02/2021)
 © Department of Planning, Industry and Environment (data extracted 21/06/2021)

Disclaimer
 In preparing this map, RLMS have endeavoured to ensure that the data and information are as accurate and reliable as possible. However RLMS cannot accept liability for any decisions or actions of whatever kind or nature based on this study. RLMS expressly disclaims any loss or damage that may arise therefrom.

WKSP GISWR_00295_ATS

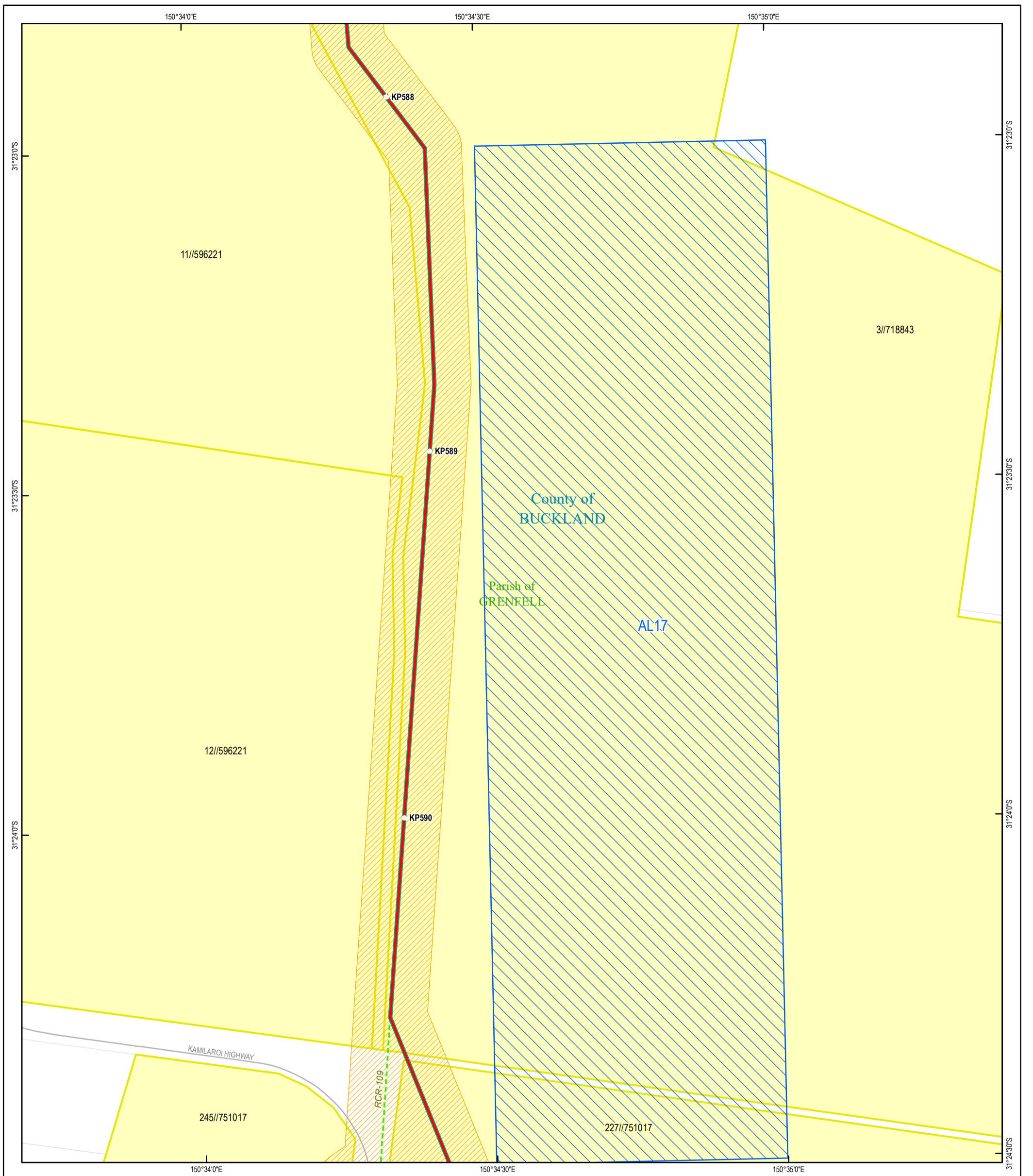
Revision History			
Rev	Drawn	Check	Date
A	DJ	IB	18/02/2020
B	DJ	IB	19/03/2020
C	DJ	IB	25/03/2020
D	DJ	IB	20/05/2020
E	DJ	IB	25/10/2020
F	DJ	IB	13/07/2021

PROJECT Hunter Gas Pipeline

TITLE Authority To Survey - Map 86 of 209

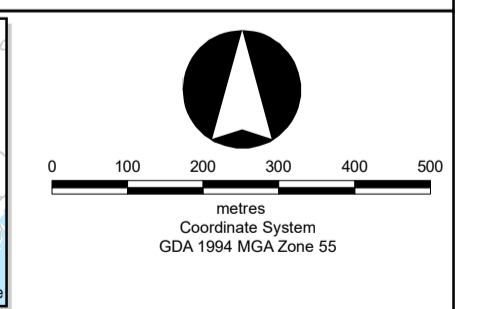
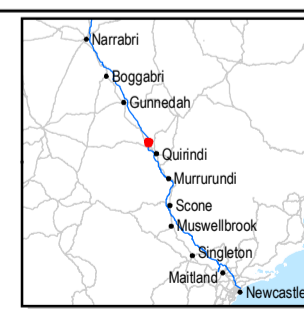
Prepared by Prepared for

Map Revision **F**



Legend

	Kilometre Post		Lot
	HGP Alignment (Rev M)		Parish
	HGP Alignment (Rev L)		County
	HGP Alignment Change (under investigation)		Mining Title Current
	ATS Area		Mining Title Application
	ATS Impacted Lot		



Notes/Data Sources
 Original page size: A3 portrait
 © Department Finance, Services and Innovation (data extracted 17/02/2021)
 © Department of Planning, Industry and Environment (data extracted 21/06/2021)

Disclaimer
 In preparing this map, RLMS have endeavoured to ensure that the data and information are as accurate and reliable as possible. However RLMS cannot accept liability for any decisions or actions of whatever kind or nature based on this study. RLMS expressly disclaims any loss or damage that may arise therefrom.

WKSP GISWR_00295_ATS

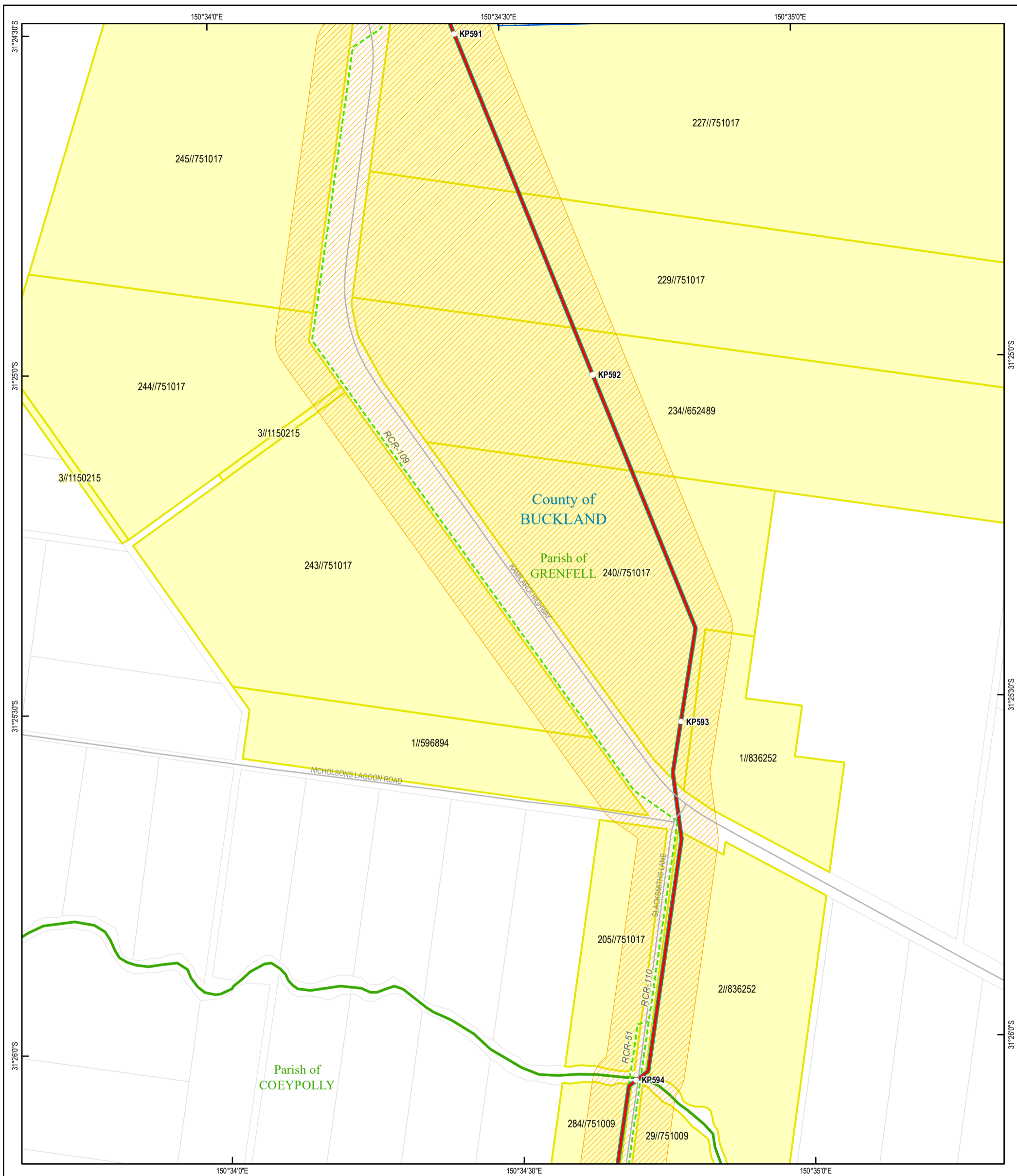
Revision History			
Rev	Drawn	Check	Date
A	DJ	IB	18/02/2020
B	DJ	IB	19/03/2020
C	DJ	IB	25/03/2020
D	DJ	IB	20/05/2020
E	DJ	IB	25/10/2020
F	DJ	IB	13/07/2021

PROJECT Hunter Gas Pipeline

TITLE Authority To Survey - Map 87 of 209

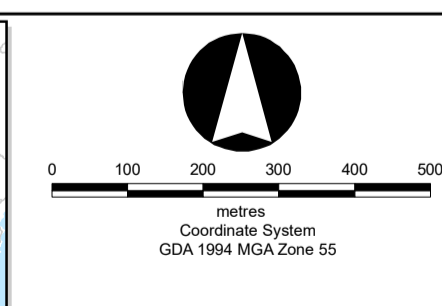
Prepared by Prepared for

Map Revision **F**



Legend

- Kilometre Post
- HGP Alignment (Rev M)
- HGP Alignment (Rev L)
- HGP Alignment Change (under investigation)
- ATS Area
- ATS Impacted Lot
- Lot
- Parish
- County
- Mining Title Current
- Mining Title Application



Notes/Data Sources
 Original page size: A3 portrait
 © Department Finance, Services and Innovation (data extracted 17/02/2021)
 © Department of Planning, Industry and Environment (data extracted 21/06/2021)

Disclaimer
 In preparing this map, RLMS have endeavoured to ensure that the data and information are as accurate and reliable as possible. However RLMS cannot accept liability for any decisions or actions of whatever kind or nature based on this study. RLMS expressly disclaims any loss or damage that may arise therefrom.

WKSP GISWR_00295_ATS

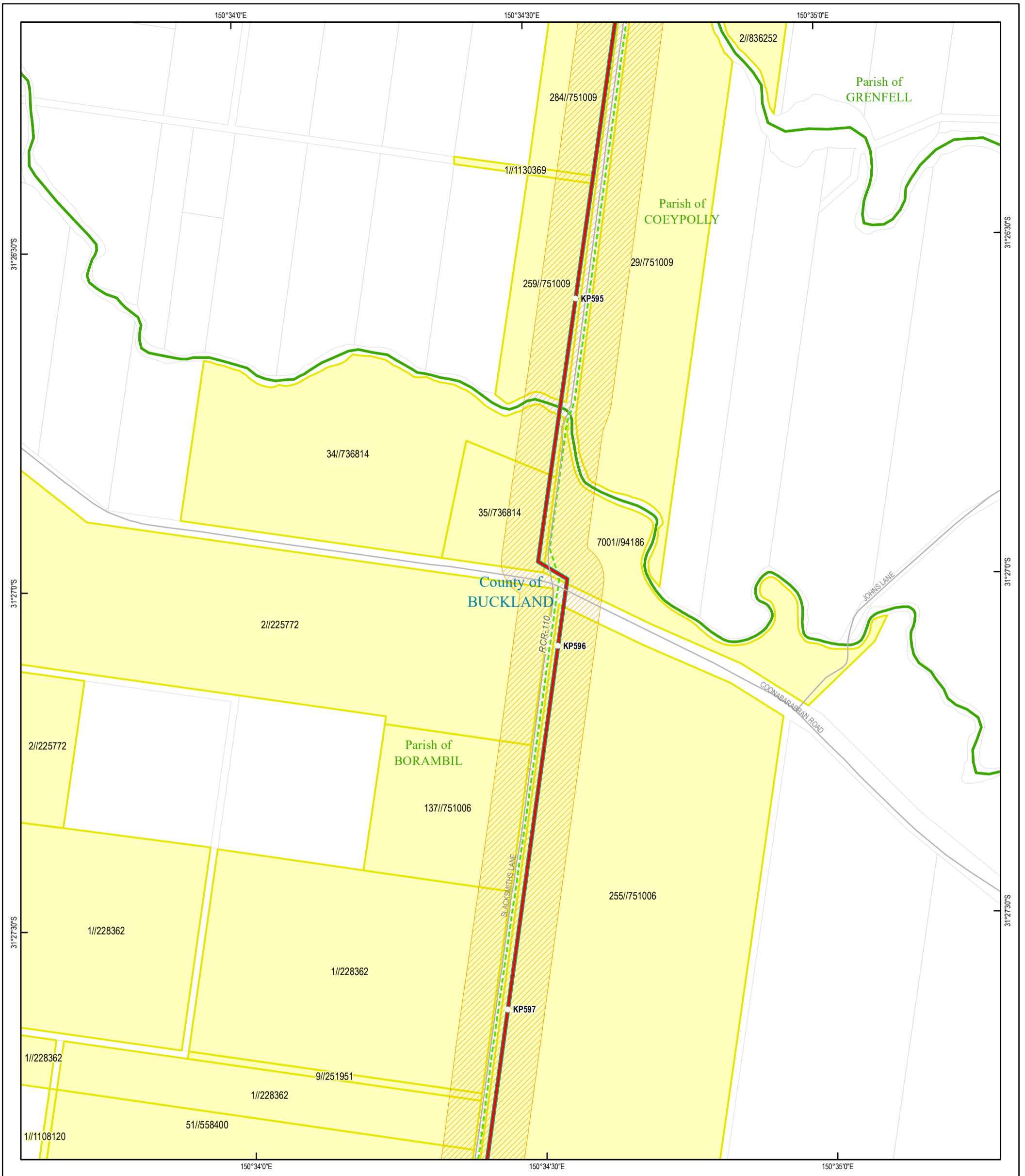
Revision History			
Rev	Drawn	Check	Date
A	DJ	IB	18/02/2020
B	DJ	IB	19/03/2020
C	DJ	IB	25/03/2020
D	DJ	IB	20/05/2020
E	DJ	IB	25/10/2020
F	DJ	IB	13/07/2021

PROJECT Hunter Gas Pipeline

TITLE Authority To Survey - Map 88 of 209

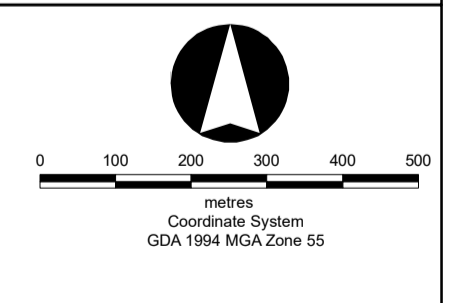
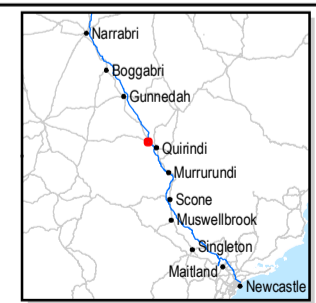
Prepared by Prepared for

Map Revision **F**



Legend

- Kilometre Post
- HGP Alignment (Rev M)
- HGP Alignment (Rev L)
- HGP Alignment Change (under investigation)
- ATS Area
- ATS Impacted Lot
- Lot
- Parish
- County
- Mining Title Current
- Mining Title Application



Notes/Data Sources
 Original page size: A3 portrait
 © Department Finance, Services and Innovation (data extracted 17/02/2021)
 © Department of Planning, Industry and Environment (data extracted 21/06/2021)

Disclaimer
 In preparing this map, RLMS have endeavoured to ensure that the data and information are as accurate and reliable as possible. However RLMS cannot accept liability for any decisions or actions of whatever kind or nature based on this study. RLMS expressly disclaims any loss or damage that may arise therefrom.

WKSP GISWR_00295_ATS

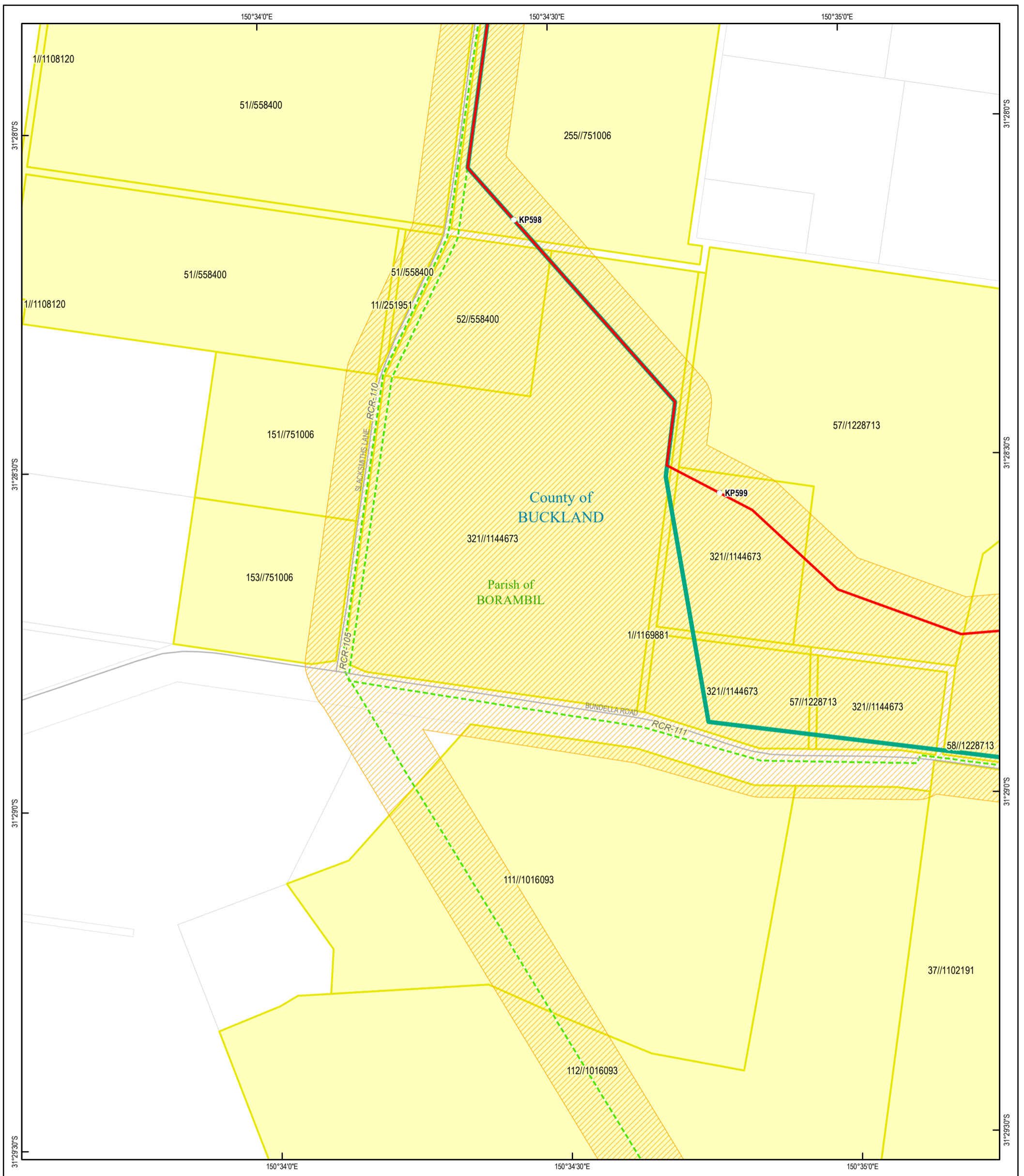
Revision History			
Rev	Drawn	Check	Date
A	DJ	IB	18/02/2020
B	DJ	IB	19/03/2020
C	DJ	IB	25/03/2020
D	DJ	IB	20/05/2020
E	DJ	IB	25/10/2020
F	DJ	IB	13/07/2021

PROJECT Hunter Gas Pipeline

TITLE Authority To Survey - Map 89 of 209

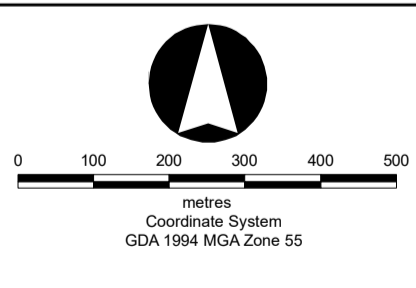
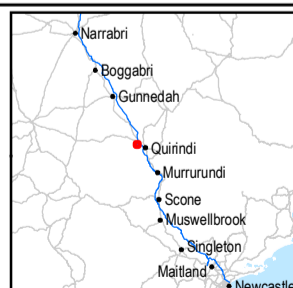
Prepared by Prepared for

Map Revision **F**



Legend

- Kilometre Post
- HGP Alignment (Rev M)
- HGP Alignment (Rev L)
- HGP Alignment Change (under investigation)
- ATS Area
- ATS Impacted Lot
- Lot
- Parish
- County
- Mining Title Current
- Mining Title Application



Notes/Data Sources
 Original page size: A3 portrait
 © Department Finance, Services and Innovation (data extracted 17/02/2021)
 © Department of Planning, Industry and Environment (data extracted 21/06/2021)

Disclaimer
 In preparing this map, RLMS have endeavoured to ensure that the data and information are as accurate and reliable as possible. However RLMS cannot accept liability for any decisions or actions of whatever kind or nature based on this study. RLMS expressly disclaims any loss or damage that may arise therefrom.

WKSP GISWR_00295_ATS

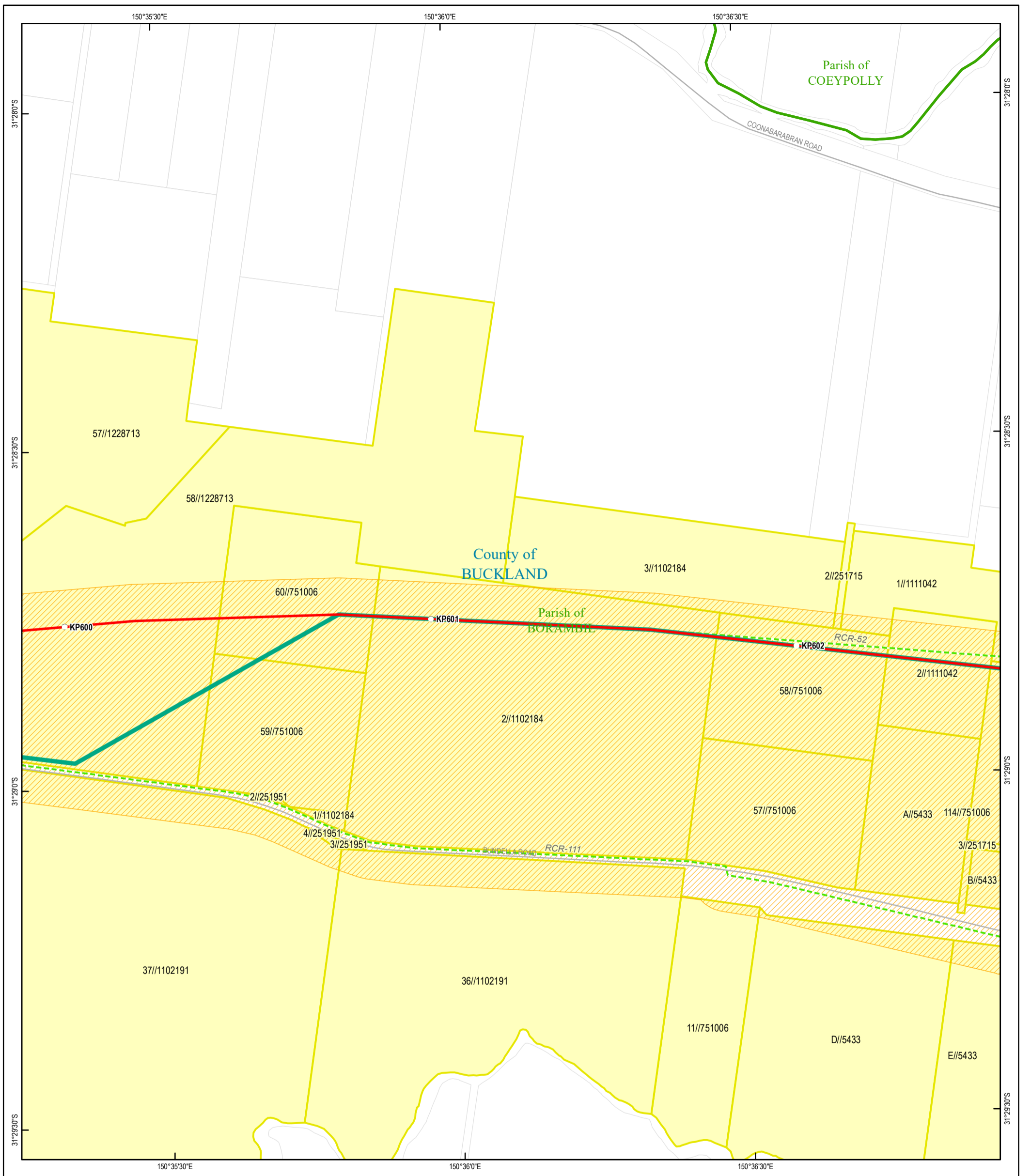
Revision History			
Rev	Drawn	Check	Date
A	DJ	IB	18/02/2020
B	DJ	IB	19/03/2020
C	DJ	IB	25/03/2020
D	DJ	IB	20/05/2020
E	DJ	IB	25/10/2020
F	DJ	IB	13/07/2021

PROJECT Hunter Gas Pipeline

TITLE Authority To Survey - Map 90 of 209

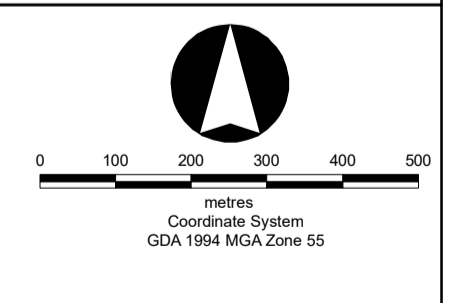
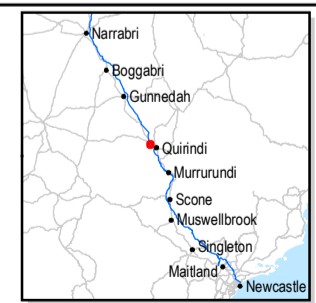
Prepared by Prepared for

Map Revision **F**



Legend

- Kilometre Post
- HGP Alignment (Rev M)
- HGP Alignment (Rev L)
- HGP Alignment Change (under investigation)
- ATS Area
- ATS Impacted Lot
- Lot
- Parish
- County
- Mining Title Current
- Mining Title Application



Notes/Data Sources
 Original page size: A3 portrait
 © Department Finance, Services and Innovation (data extracted 17/02/2021)
 © Department of Planning, Industry and Environment (data extracted 21/06/2021)

Disclaimer
 In preparing this map, RLMS have endeavoured to ensure that the data and information are as accurate and reliable as possible. However RLMS cannot accept liability for any decisions or actions of whatever kind or nature based on this study. RLMS expressly disclaims any loss or damage that may arise therefrom.

WKSP GISWR_00295_ATS

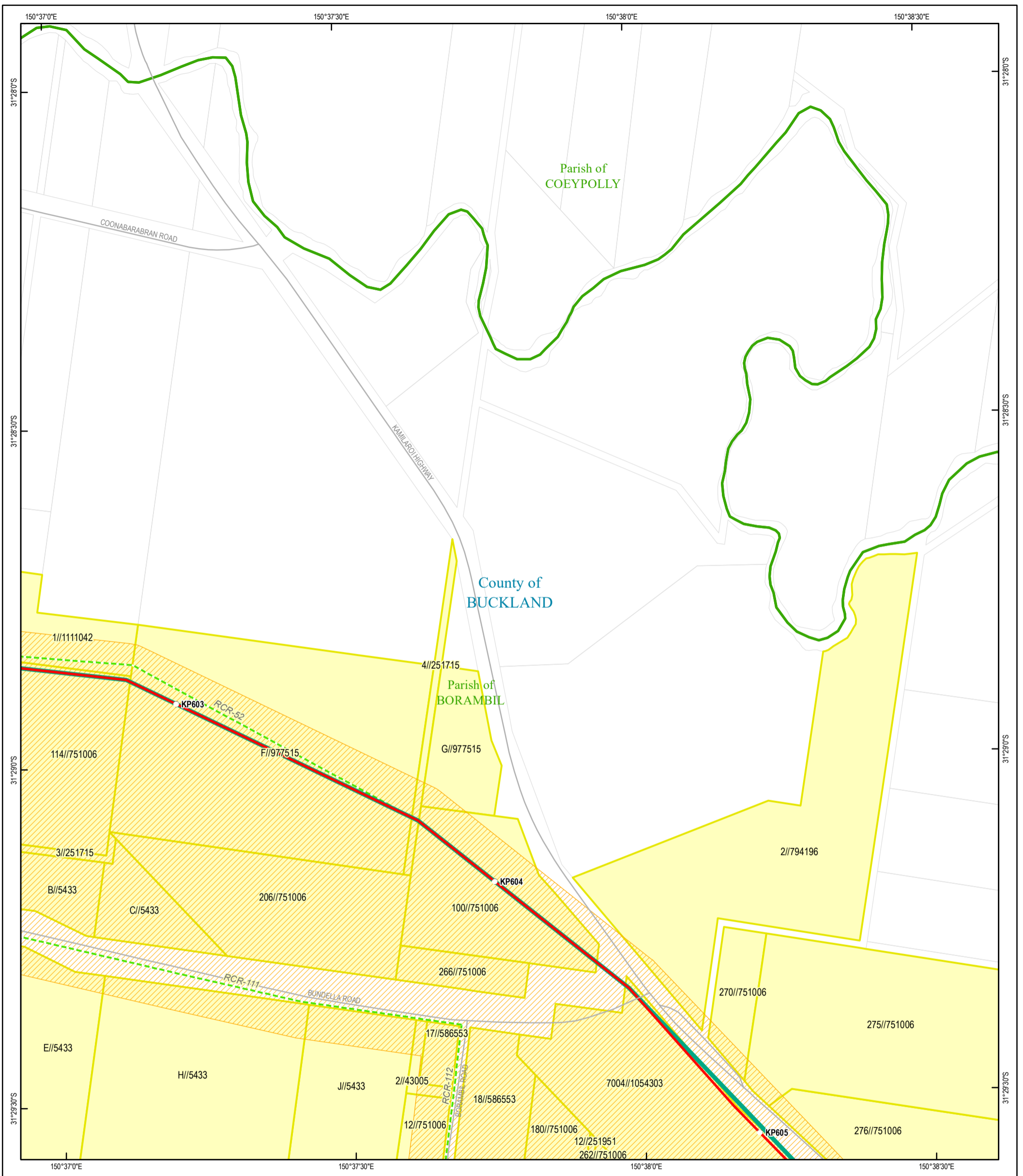
Revision History			
Rev	Drawn	Check	Date
A	DJ	IB	18/02/2020
B	DJ	IB	19/03/2020
C	DJ	IB	25/03/2020
D	DJ	IB	20/05/2020
E	DJ	IB	25/10/2020
F	DJ	IB	13/07/2021

PROJECT Hunter Gas Pipeline

TITLE Authority To Survey - Map 91 of 209

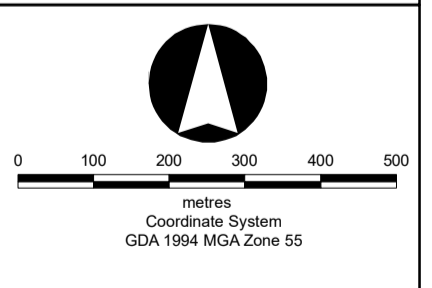
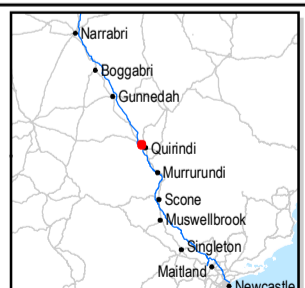
Prepared by Prepared for

Map Revision **F**



Legend

- Kilometre Post
- HGP Alignment (Rev M)
- HGP Alignment (Rev L)
- HGP Alignment Change (under investigation)
- ATS Area
- ATS Impacted Lot
- Lot
- Parish
- County
- Mining Title Current
- Mining Title Application



Notes/Data Sources
 Original page size: A3 portrait
 © Department Finance, Services and Innovation (data extracted 17/02/2021)
 © Department of Planning, Industry and Environment (data extracted 21/06/2021)

Disclaimer
 In preparing this map, RLMS have endeavoured to ensure that the data and information are as accurate and reliable as possible. However RLMS cannot accept liability for any decisions or actions of whatever kind or nature based on this study. RLMS expressly disclaims any loss or damage that may arise therefrom.

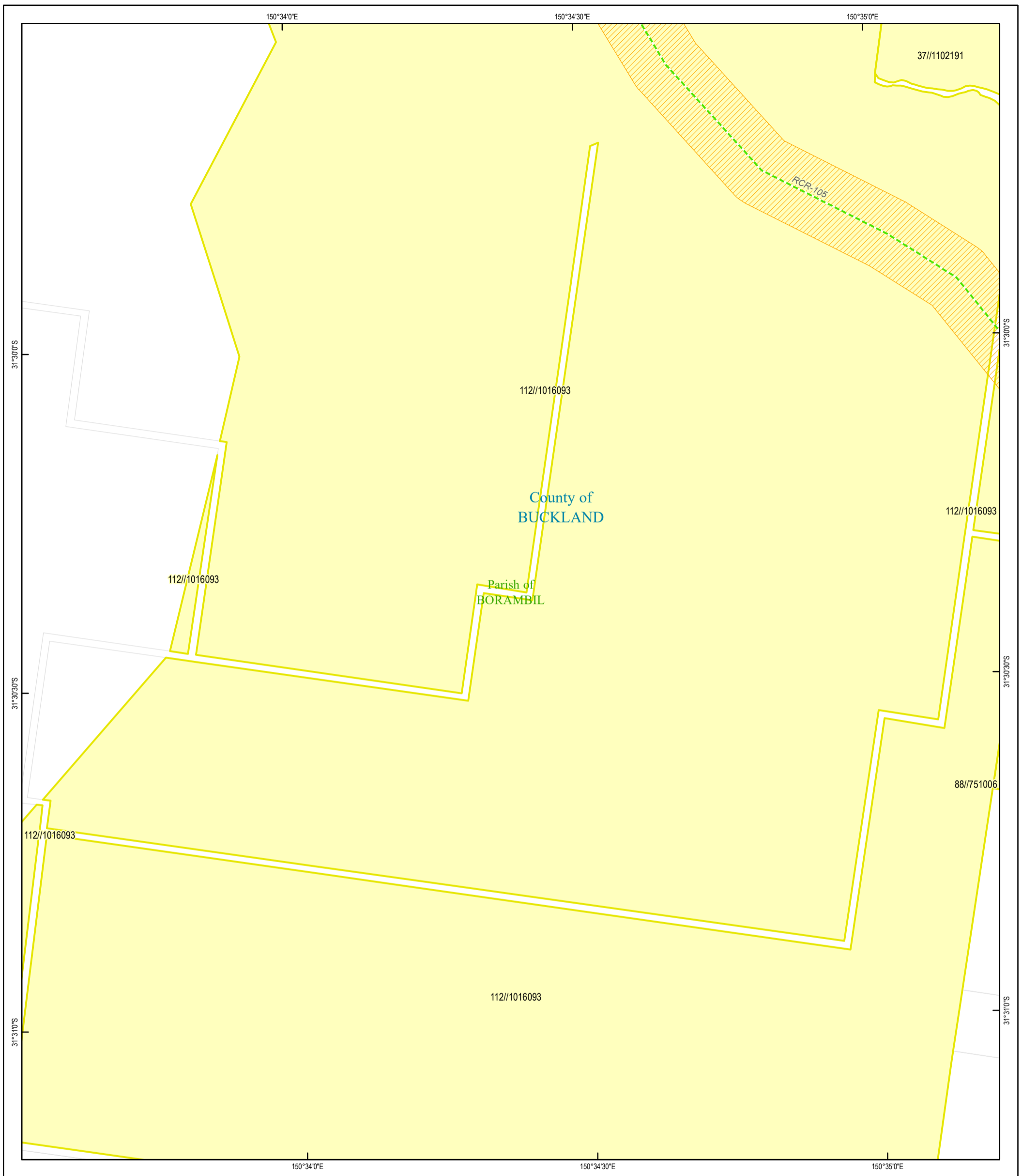
WKSP GISWR_00295_ATS

Revision History			
Rev	Drawn	Check	Date
A	DJ	IB	18/02/2020
B	DJ	IB	19/03/2020
C	DJ	IB	25/03/2020
D	DJ	IB	20/05/2020
E	DJ	IB	25/10/2020
F	DJ	IB	13/07/2021

PROJECT Hunter Gas Pipeline

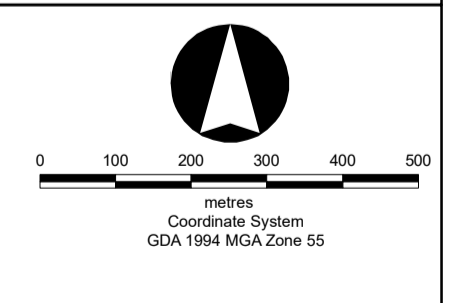
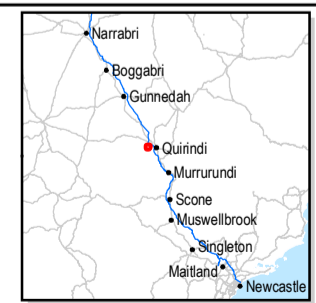
TITLE Authority To Survey - Map 92 of 209

Prepared by **RLMS** Prepared for **hunter Gas pipeline** Map Revision **F**



Legend

- Kilometre Post
- HGP Alignment (Rev M)
- HGP Alignment (Rev L)
- HGP Alignment Change (under investigation)
- ATS Area
- ATS Impacted Lot
- Lot
- Parish
- County
- Mining Title Current
- Mining Title Application



Notes/Data Sources
 Original page size: A3 portrait
 © Department Finance, Services and Innovation (data extracted 17/02/2021)
 © Department of Planning, Industry and Environment (data extracted 21/06/2021)

Disclaimer
 In preparing this map, RLMS have endeavoured to ensure that the data and information are as accurate and reliable as possible. However RLMS cannot accept liability for any decisions or actions of whatever kind or nature based on this study. RLMS expressly disclaims any loss or damage that may arise therefrom.

WKSP GISWR_00295_ATS

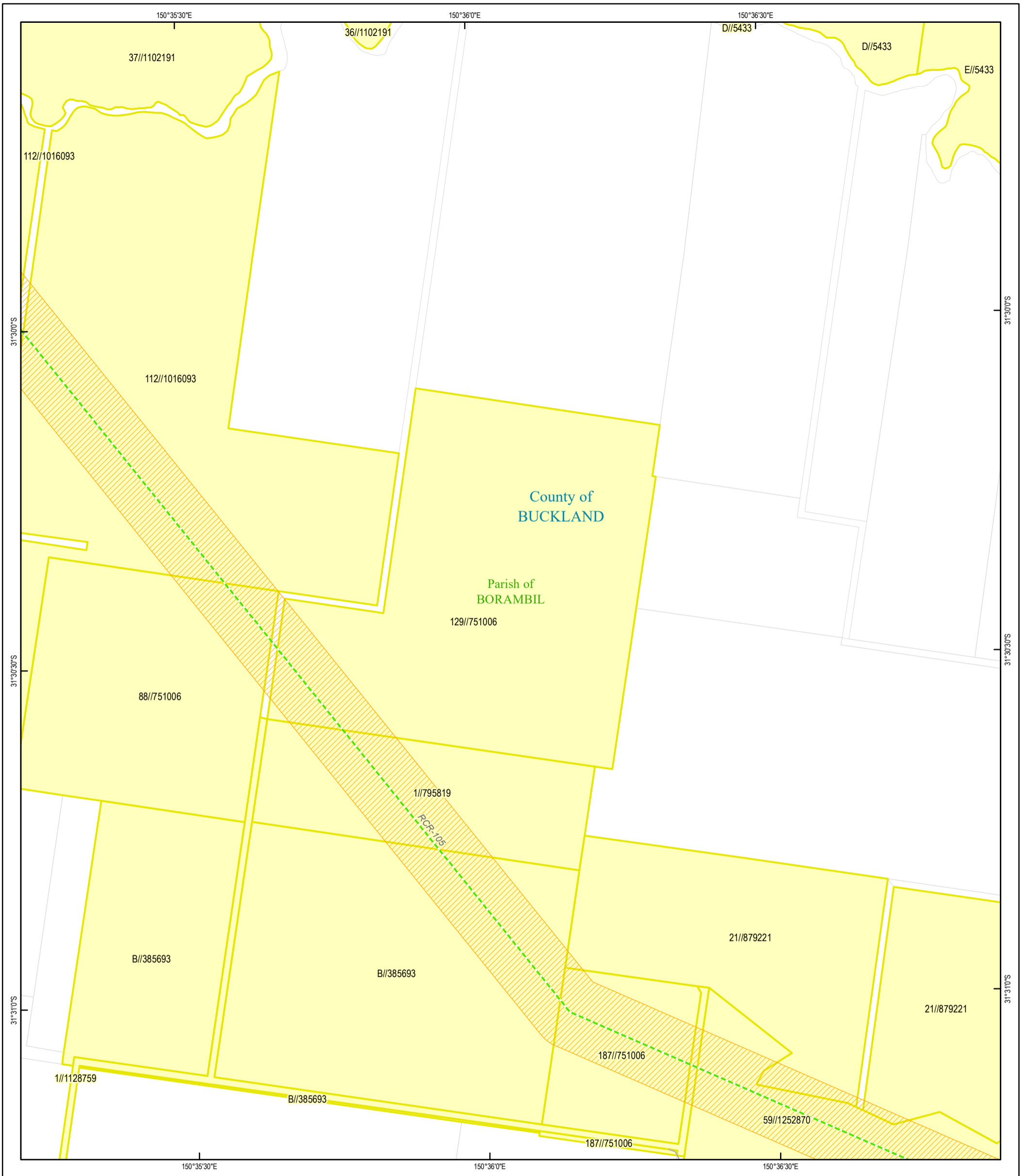
Revision History			
Rev	Drawn	Check	Date
A	DJ	IB	18/02/2020
B	DJ	IB	19/03/2020
C	DJ	IB	25/03/2020
D	DJ	IB	20/05/2020
E	DJ	IB	25/10/2020
F	DJ	IB	13/07/2021

PROJECT Hunter Gas Pipeline

TITLE Authority To Survey - Map 93 of 209

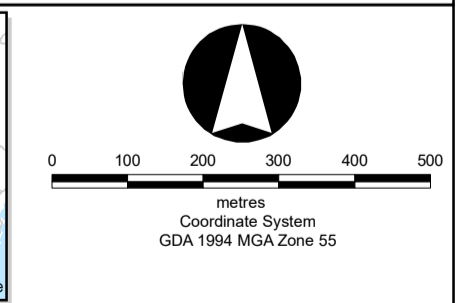
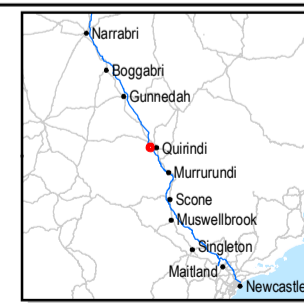
Prepared by Prepared for

Map Revision **F**



Legend

	Kilometre Post		Lot
	HGP Alignment (Rev M)		Parish
	HGP Alignment (Rev L)		County
	HGP Alignment Change (under investigation)		Mining Title Current
	ATS Area		Mining Title Application
	ATS Impacted Lot		



Notes/Data Sources
 Original page size: A3 portrait
 © Department Finance, Services and Innovation (data extracted 17/02/2021)
 © Department of Planning, Industry and Environment (data extracted 21/06/2021)

Disclaimer
 In preparing this map, RLMS have endeavoured to ensure that the data and information are as accurate and reliable as possible. However RLMS cannot accept liability for any decisions or actions of whatever kind or nature based on this study. RLMS expressly disclaims any loss or damage that may arise therefrom.

WKSP GISWR_00295_ATS

Revision History

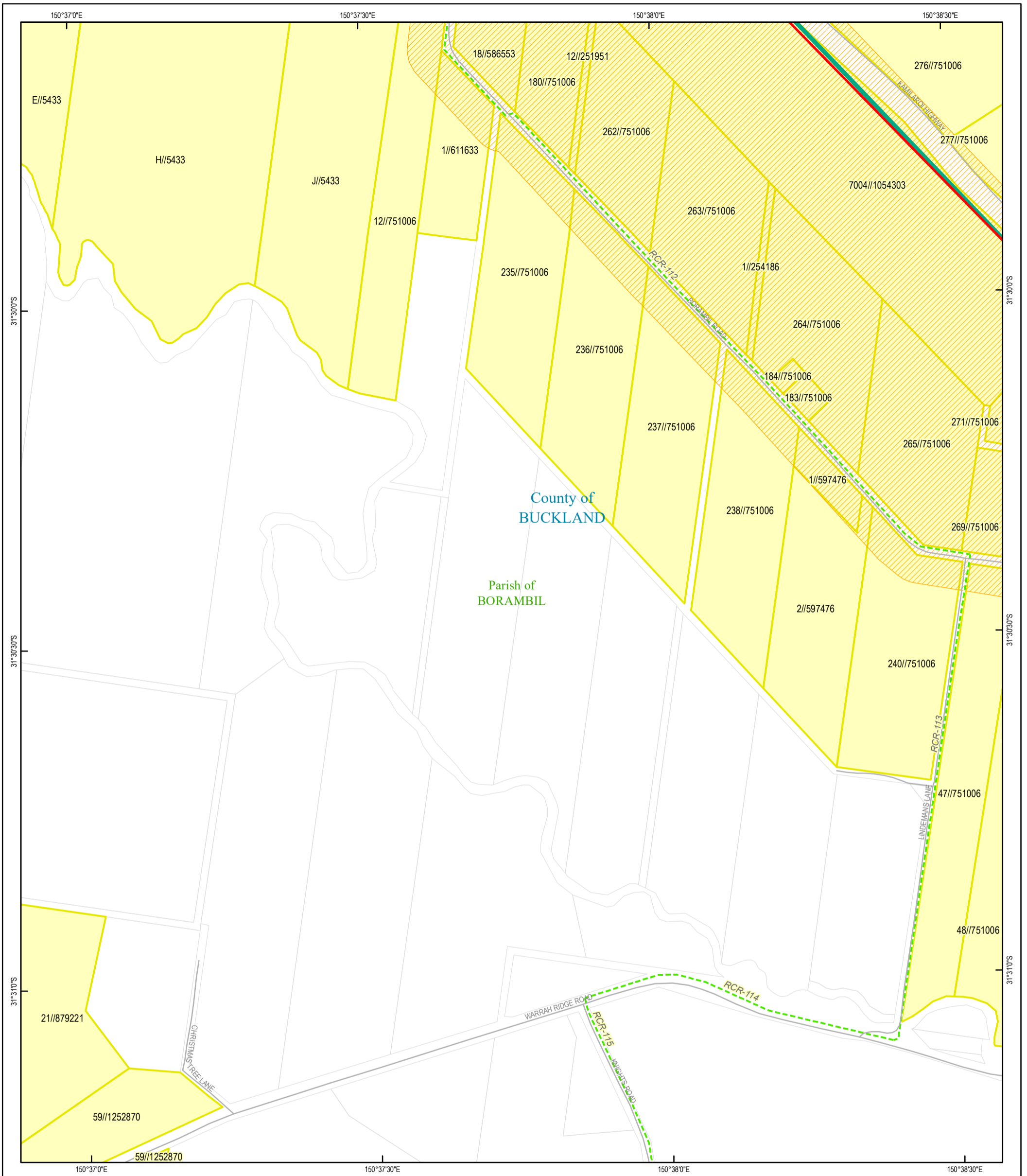
Rev	Drawn	Check	Date
A	DJ	IB	18/02/2020
B	DJ	IB	19/03/2020
C	DJ	IB	25/03/2020
D	DJ	IB	20/05/2020
E	DJ	IB	25/10/2020
F	DJ	IB	13/07/2021

PROJECT Hunter Gas Pipeline

TITLE Authority To Survey - Map 94 of 209

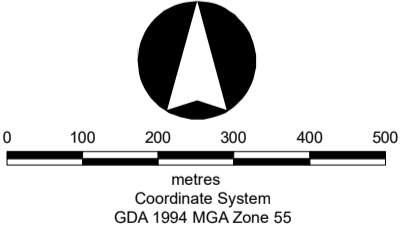
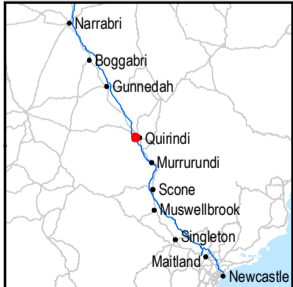
Prepared by Prepared for

Map Revision **F**



Legend

- Kilometre Post
- HGP Alignment (Rev M)
- HGP Alignment (Rev L)
- HGP Alignment Change (under investigation)
- ATS Area
- ATS Impacted Lot
- Lot
- Parish
- County
- Mining Title Current
- Mining Title Application



Notes/Data Sources
 Original page size: A3 portrait
 © Department Finance, Services and Innovation (data extracted 17/02/2021)
 © Department of Planning, Industry and Environment (data extracted 21/06/2021)

Disclaimer
 In preparing this map, RLMS have endeavoured to ensure that the data and information are as accurate and reliable as possible. However RLMS cannot accept liability for any decisions or actions of whatever kind or nature based on this study. RLMS expressly disclaims any loss or damage that may arise therefrom.

WKSP GISWR_00295_ATS

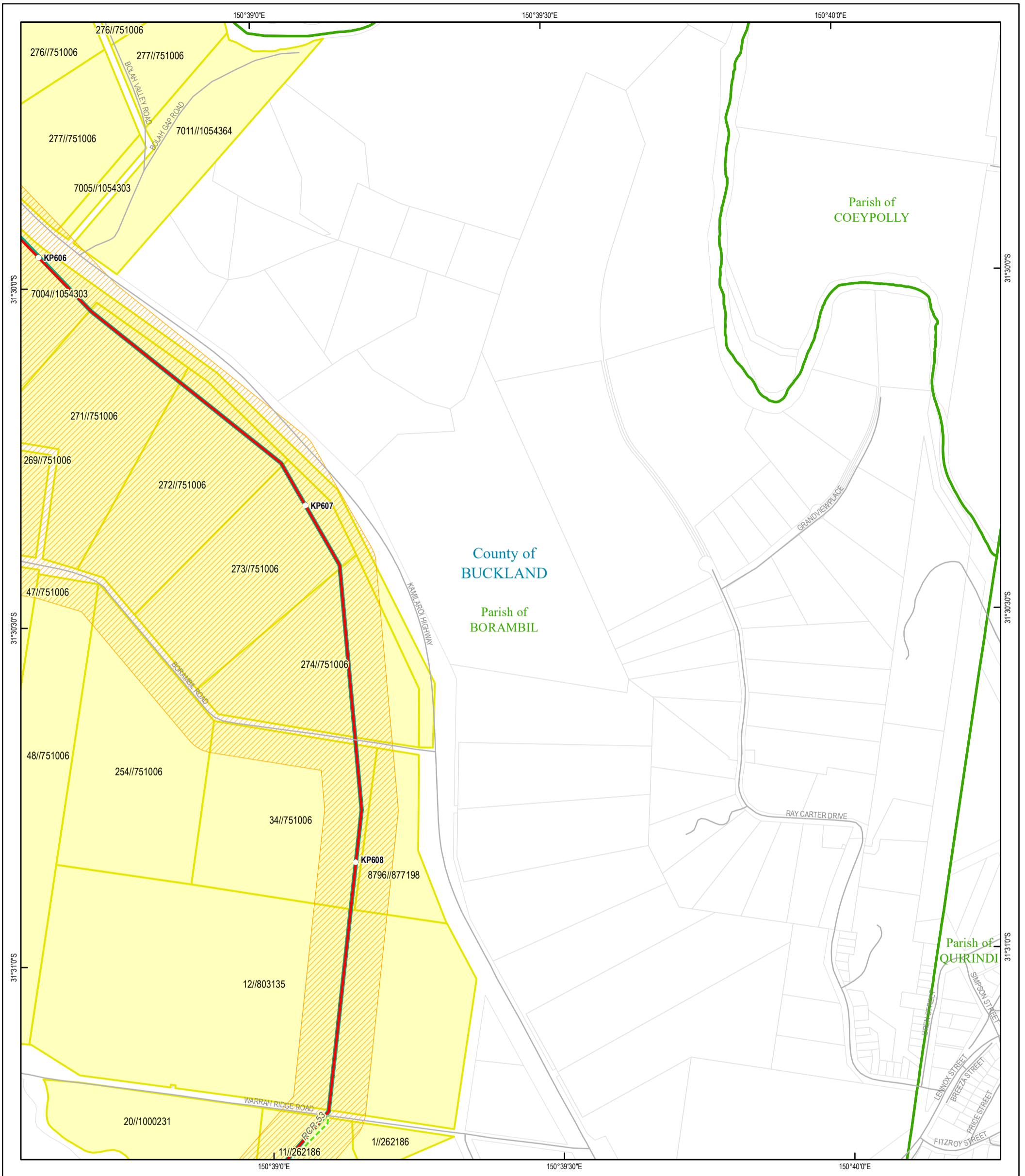
Revision History			
Rev	Drawn	Check	Date
A	DJ	IB	18/02/2020
B	DJ	IB	19/03/2020
C	DJ	IB	25/03/2020
D	DJ	IB	20/05/2020
E	DJ	IB	25/10/2020
F	DJ	IB	13/07/2021

PROJECT Hunter Gas Pipeline

TITLE Authority To Survey - Map 95 of 209

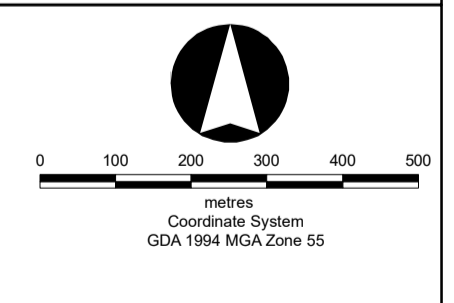
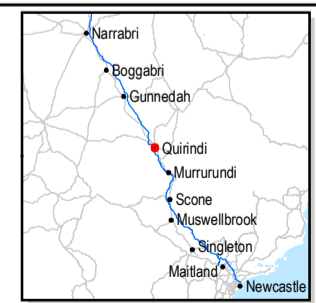
Prepared by Prepared for

Map Revision **F**



Legend

- Kilometre Post
- HGP Alignment (Rev M)
- HGP Alignment (Rev L)
- HGP Alignment Change (under investigation)
- ATS Area
- ATS Impacted Lot
- Lot
- Parish
- County
- Mining Title Current
- Mining Title Application



Notes/Data Sources
 Original page size: A3 portrait
 © Department Finance, Services and Innovation (data extracted 17/02/2021)
 © Department of Planning, Industry and Environment (data extracted 21/06/2021)

Disclaimer
 In preparing this map, RLMS have endeavoured to ensure that the data and information are as accurate and reliable as possible. However RLMS cannot accept liability for any decisions or actions of whatever kind or nature based on this study. RLMS expressly disclaims any loss or damage that may arise therefrom.

WKSP GISWR_00295_ATS

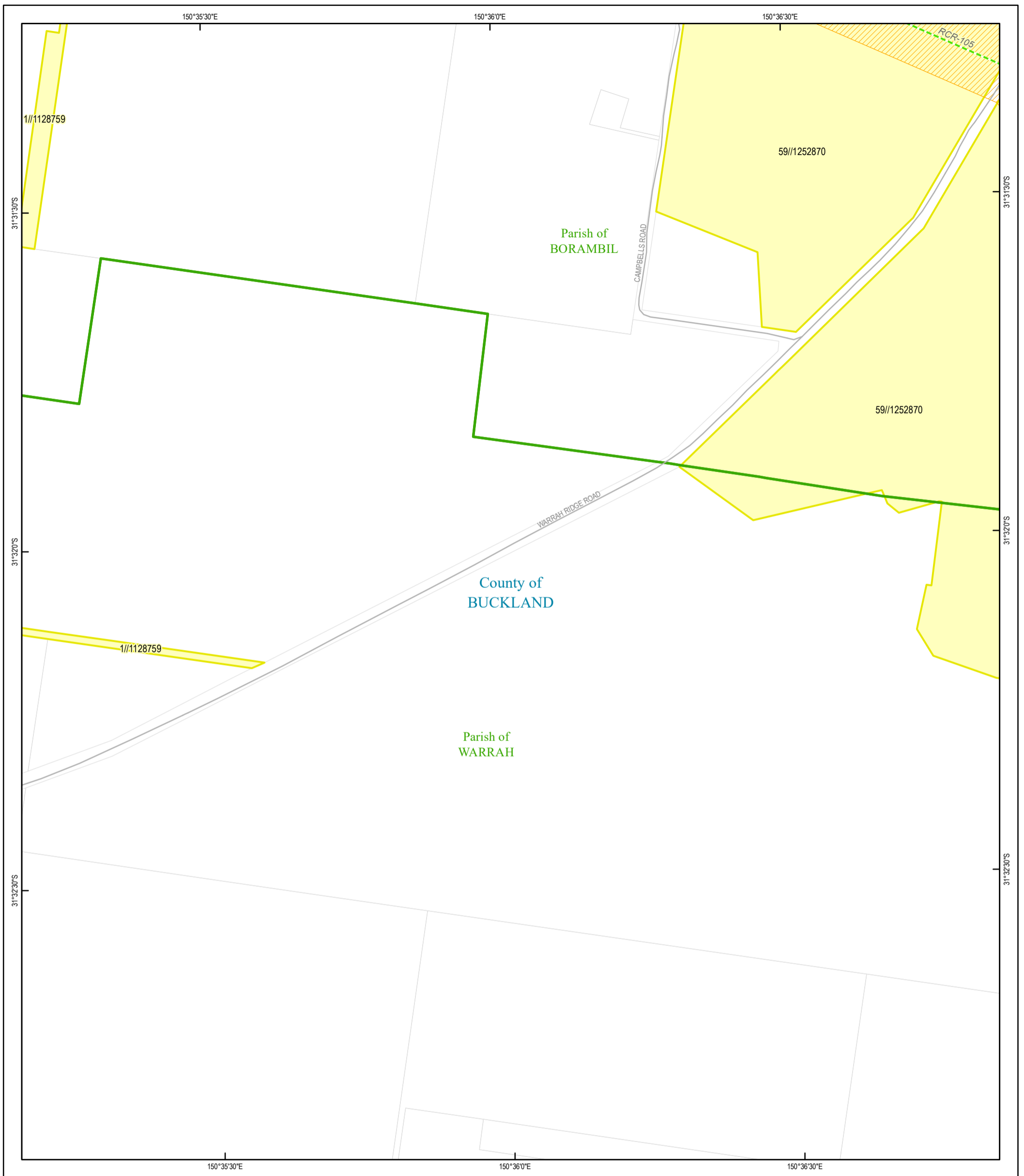
Revision History			
Rev	Drawn	Check	Date
A	DJ	IB	18/02/2020
B	DJ	IB	19/03/2020
C	DJ	IB	25/03/2020
D	DJ	IB	20/05/2020
E	DJ	IB	25/10/2020
F	DJ	IB	13/07/2021

PROJECT Hunter Gas Pipeline

TITLE Authority To Survey - Map 96 of 209

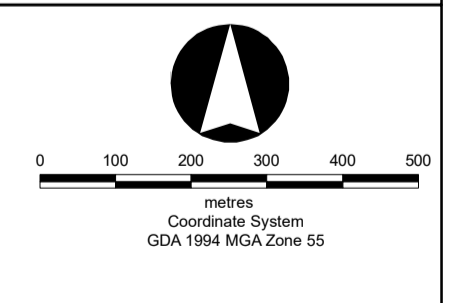
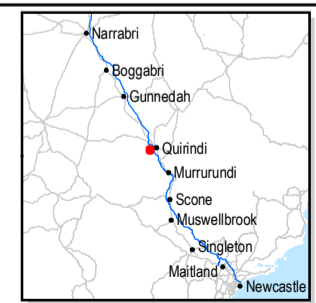
Prepared by Prepared for

Map Revision **F**



Legend

- Kilometre Post
- HGP Alignment (Rev M)
- HGP Alignment (Rev L)
- HGP Alignment Change (under investigation)
- ATS Area
- ATS Impacted Lot
- Lot
- Parish
- County
- Mining Title Current
- Mining Title Application



Notes/Data Sources
 Original page size: A3 portrait
 © Department Finance, Services and Innovation (data extracted 17/02/2021)
 © Department of Planning, Industry and Environment (data extracted 21/06/2021)

Disclaimer
 In preparing this map, RLMS have endeavoured to ensure that the data and information are as accurate and reliable as possible. However RLMS cannot accept liability for any decisions or actions of whatever kind or nature based on this study. RLMS expressly disclaims any loss or damage that may arise therefrom.

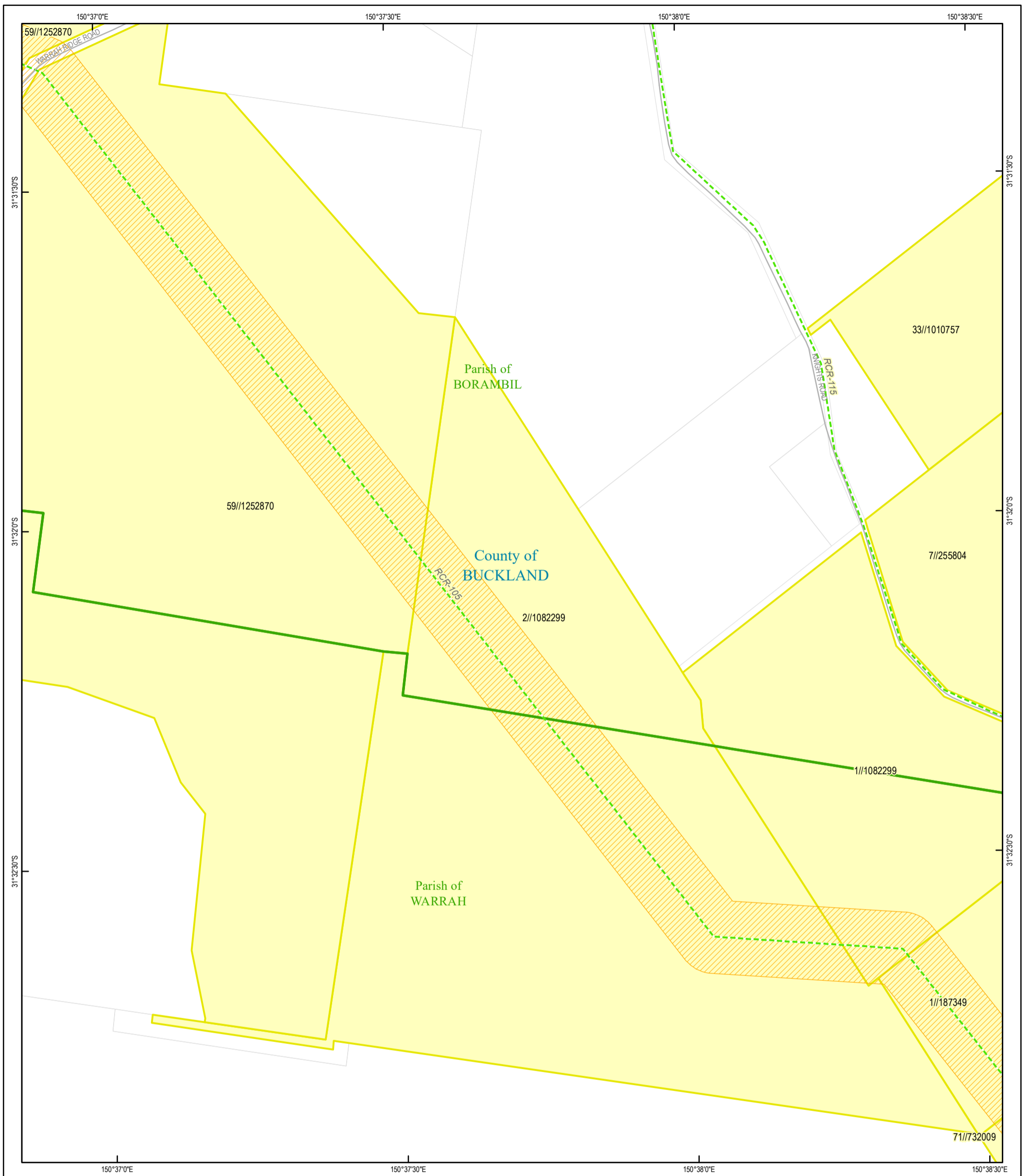
WKSP GISWR_00295_ATS

Revision History			
Rev	Drawn	Check	Date
A	DJ	IB	18/02/2020
B	DJ	IB	19/03/2020
C	DJ	IB	25/03/2020
D	DJ	IB	20/05/2020
E	DJ	IB	25/10/2020
F	DJ	IB	13/07/2021

PROJECT Hunter Gas Pipeline

TITLE Authority To Survey - Map 97 of 209

Prepared by **RLMS** Prepared for **hunter Gas pipeline** Map Revision **F**



Legend

- Kilometre Post
- HGP Alignment (Rev M)
- HGP Alignment (Rev L)
- HGP Alignment Change (under investigation)
- ATS Area
- ATS Impacted Lot
- Lot
- Parish
- County
- Mining Title Current
- Mining Title Application

metres
Coordinate System
GDA 1994 MGA Zone 55

Notes/Data Sources
 Original page size: A3 portrait
 © Department Finance, Services and Innovation (data extracted 17/02/2021)
 © Department of Planning, Industry and Environment (data extracted 21/06/2021)

Disclaimer
 In preparing this map, RLMS have endeavoured to ensure that the data and information are as accurate and reliable as possible. However RLMS cannot accept liability for any decisions or actions of whatever kind or nature based on this study. RLMS expressly disclaims any loss or damage that may arise therefrom.

WKSP GISWR_00295_ATS

Revision History			
Rev	Drawn	Check	Date
A	DJ	IB	18/02/2020
B	DJ	IB	19/03/2020
C	DJ	IB	25/03/2020
D	DJ	IB	20/05/2020
E	DJ	IB	25/10/2020
F	DJ	IB	13/07/2021

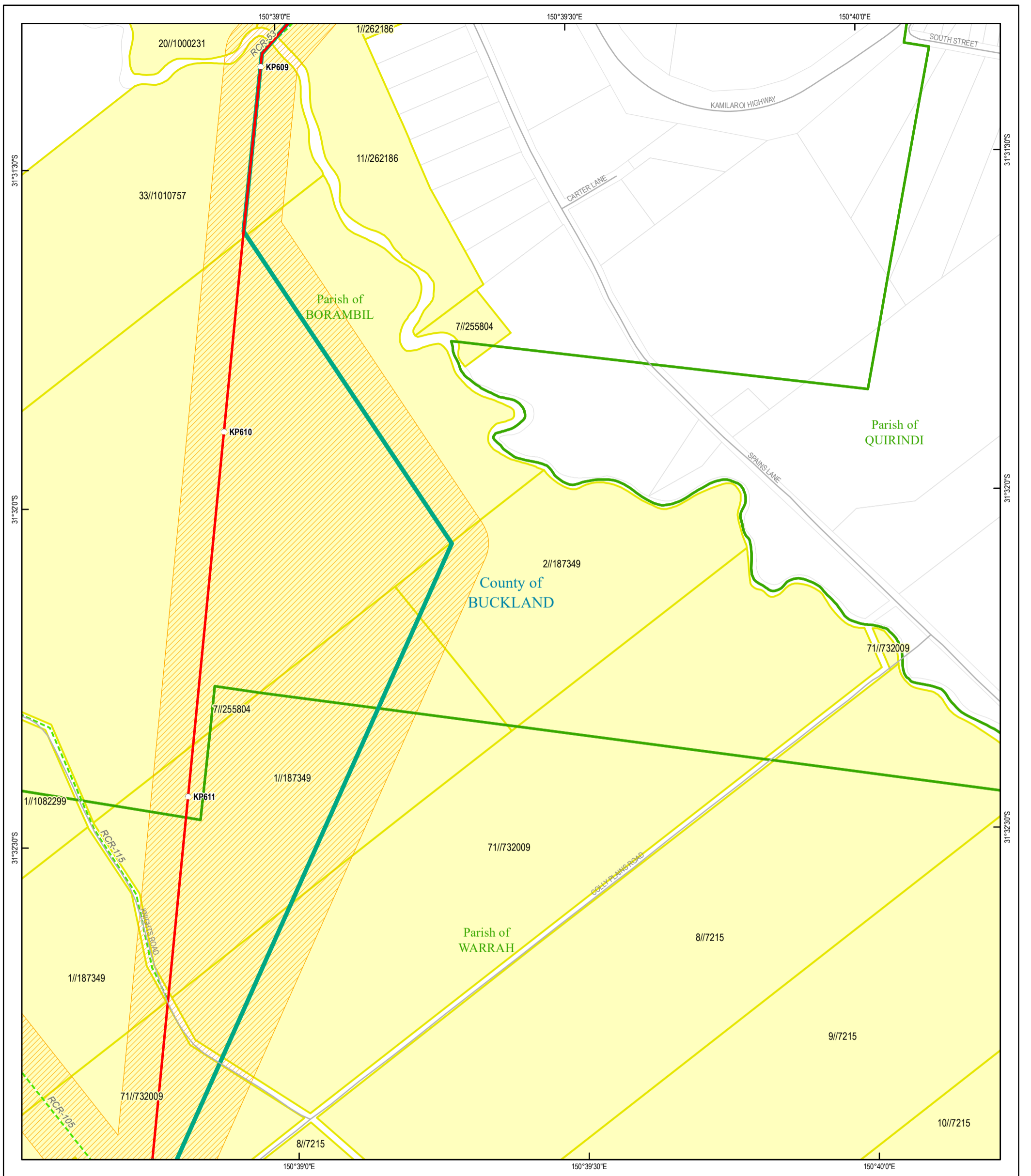
PROJECT Hunter Gas Pipeline

TITLE Authority To Survey - Map 98 of 209

Prepared by

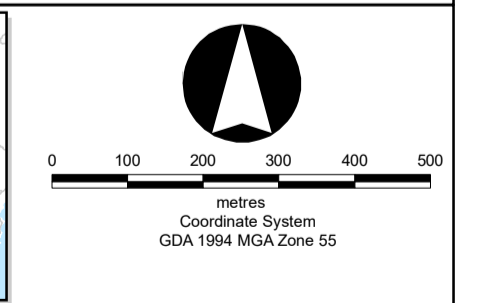
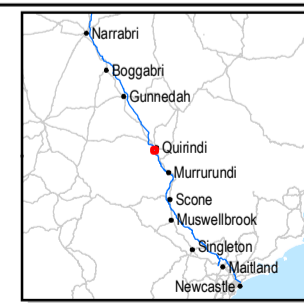
Prepared for

Map Revision
F



Legend

- Kilometre Post
- HGP Alignment (Rev M)
- HGP Alignment (Rev L)
- HGP Alignment Change (under investigation)
- ATS Area
- ATS Impacted Lot
- Lot
- Parish
- County
- Mining Title Current
- Mining Title Application



Notes/Data Sources
 Original page size: A3 portrait
 © Department Finance, Services and Innovation (data extracted 17/02/2021)
 © Department of Planning, Industry and Environment (data extracted 21/06/2021)

Disclaimer
 In preparing this map, RLMS have endeavoured to ensure that the data and information are as accurate and reliable as possible. However RLMS cannot accept liability for any decisions or actions of whatever kind or nature based on this study. RLMS expressly disclaims any loss or damage that may arise therefrom.

WKSP GISWR_00295_ATS

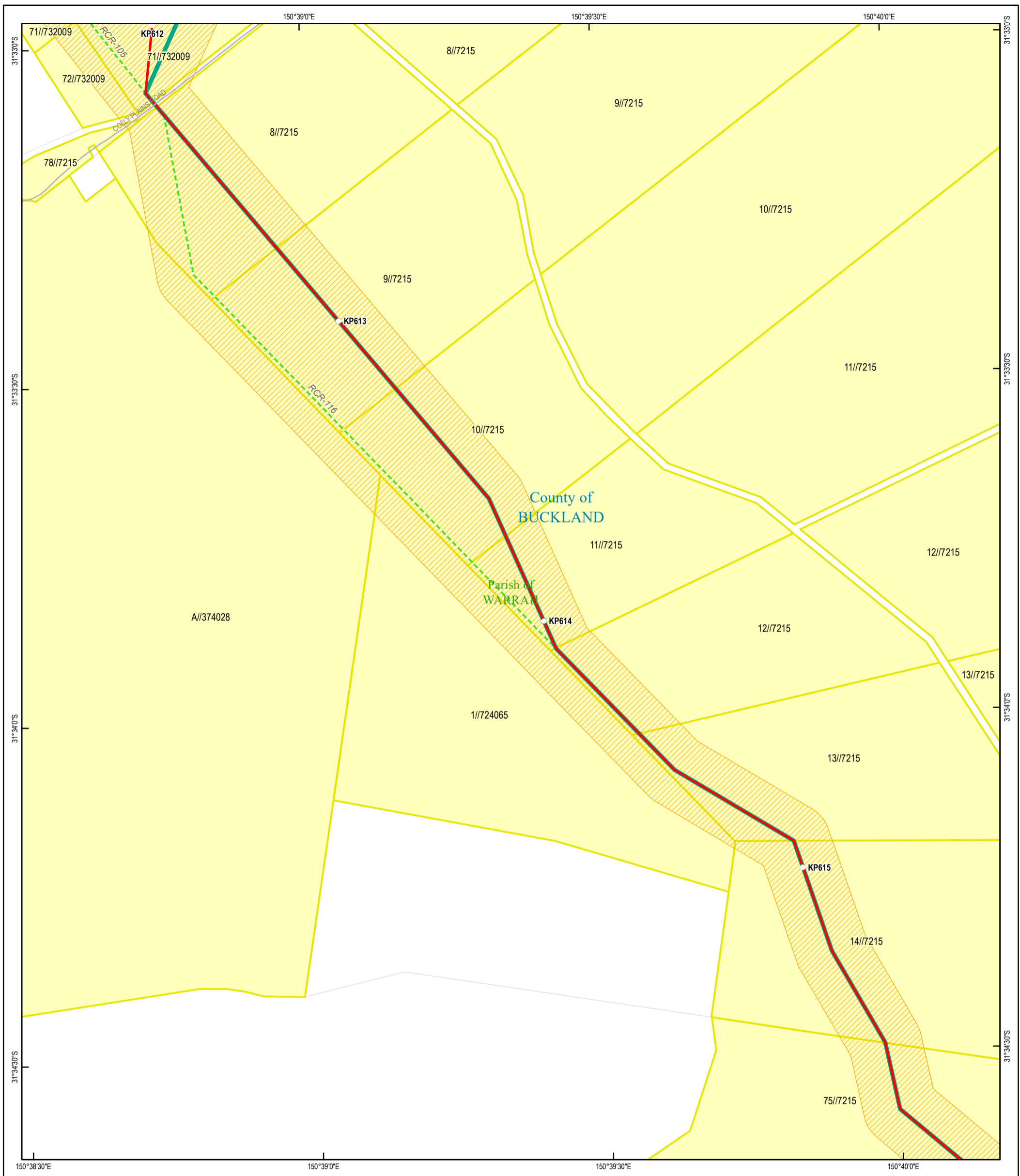
Revision History			
Rev	Drawn	Check	Date
A	DJ	IB	18/02/2020
B	DJ	IB	19/03/2020
C	DJ	IB	25/03/2020
D	DJ	IB	20/05/2020
E	DJ	IB	25/10/2020
F	DJ	IB	13/07/2021

PROJECT Hunter Gas Pipeline

TITLE Authority To Survey - Map 99 of 209

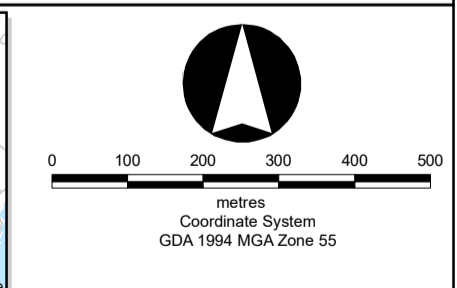
Prepared by Prepared for

Map Revision **F**



Legend

- Kilometre Post
- HGP Alignment (Rev M)
- HGP Alignment (Rev L)
- HGP Alignment Change (under investigation)
- ATS Area
- ATS Impacted Lot
- Lot
- Parish
- County
- Mining Title Current
- Mining Title Application



Notes/Data Sources
 Original page size: A3 portrait
 © Department Finance, Services and Innovation (data extracted 17/02/2021)
 © Department of Planning, Industry and Environment (data extracted 21/06/2021)

Disclaimer
 In preparing this map, RLMS have endeavoured to ensure that the data and information are as accurate and reliable as possible. However RLMS cannot accept liability for any decisions or actions of whatever kind or nature based on this study. RLMS expressly disclaims any loss or damage that may arise therefrom.

WKSP GISWR_00295_ATS

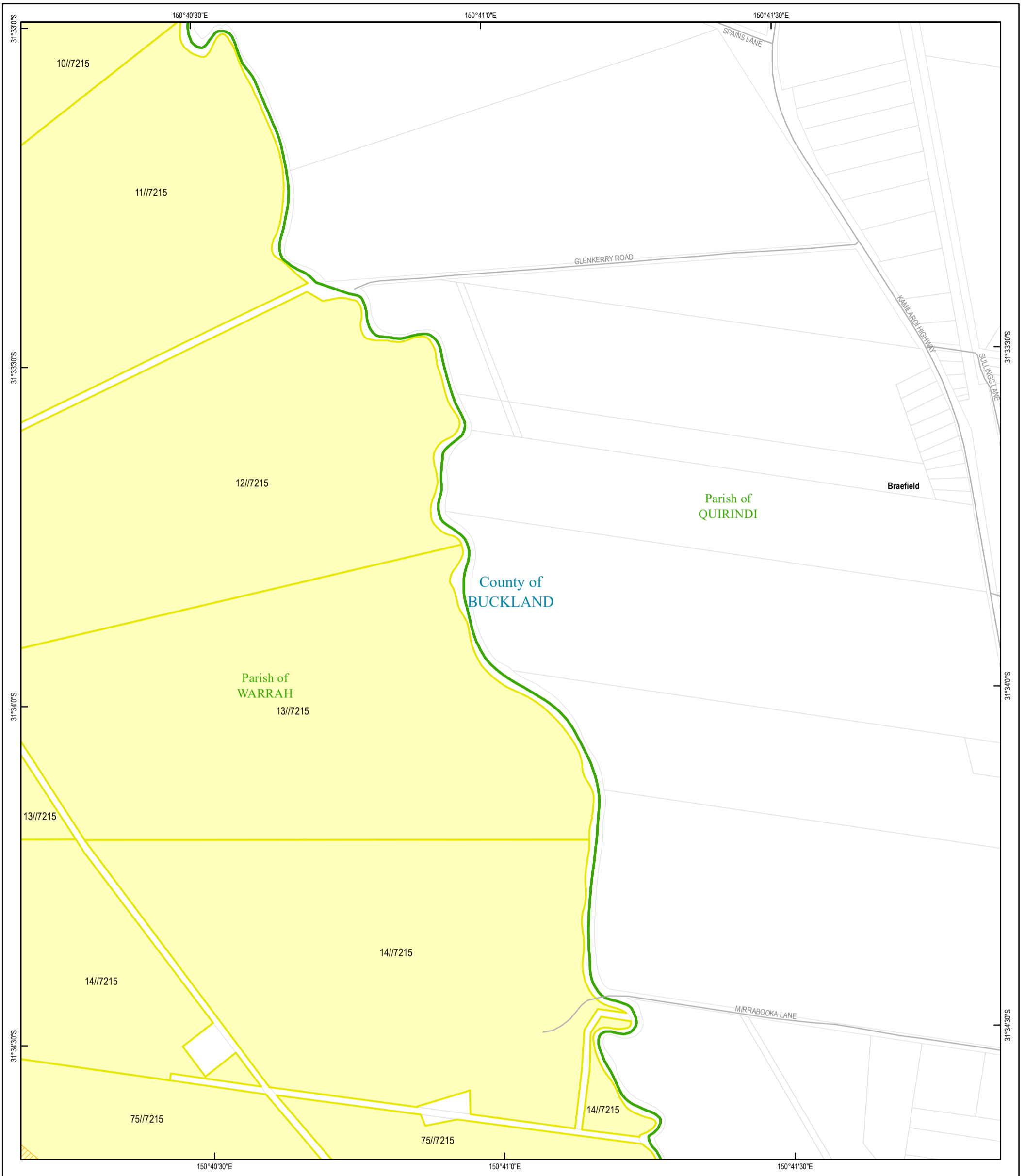
Revision History			
Rev	Drawn	Check	Date
A	DJ	IB	18/02/2020
B	DJ	IB	19/03/2020
C	DJ	IB	25/03/2020
D	DJ	IB	20/05/2020
E	DJ	IB	25/10/2020
F	DJ	IB	13/07/2021

PROJECT Hunter Gas Pipeline

TITLE Authority To Survey - Map 100 of 209

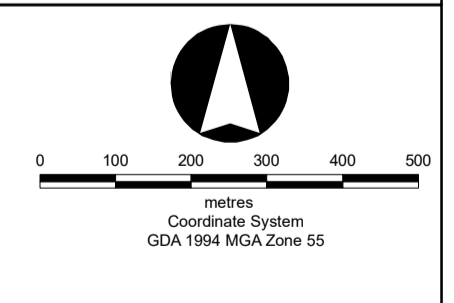
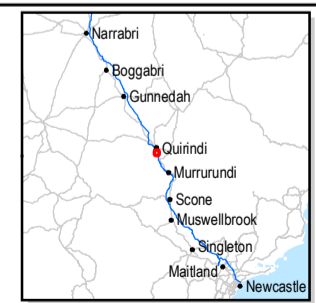
Prepared by Prepared for

Map Revision **F**



Legend

- Kilometre Post
- HGP Alignment (Rev M)
- HGP Alignment (Rev L)
- HGP Alignment Change (under investigation)
- ATS Area
- ATS Impacted Lot
- Lot
- Parish
- County
- Mining Title Current
- Mining Title Application



Notes/Data Sources
 Original page size: A3 portrait
 © Department Finance, Services and Innovation (data extracted 17/02/2021)
 © Department of Planning, Industry and Environment (data extracted 21/06/2021)

Disclaimer
 In preparing this map, RLMS have endeavoured to ensure that the data and information are as accurate and reliable as possible. However RLMS cannot accept liability for any decisions or actions of whatever kind or nature based on this study. RLMS expressly disclaims any loss or damage that may arise therefrom.

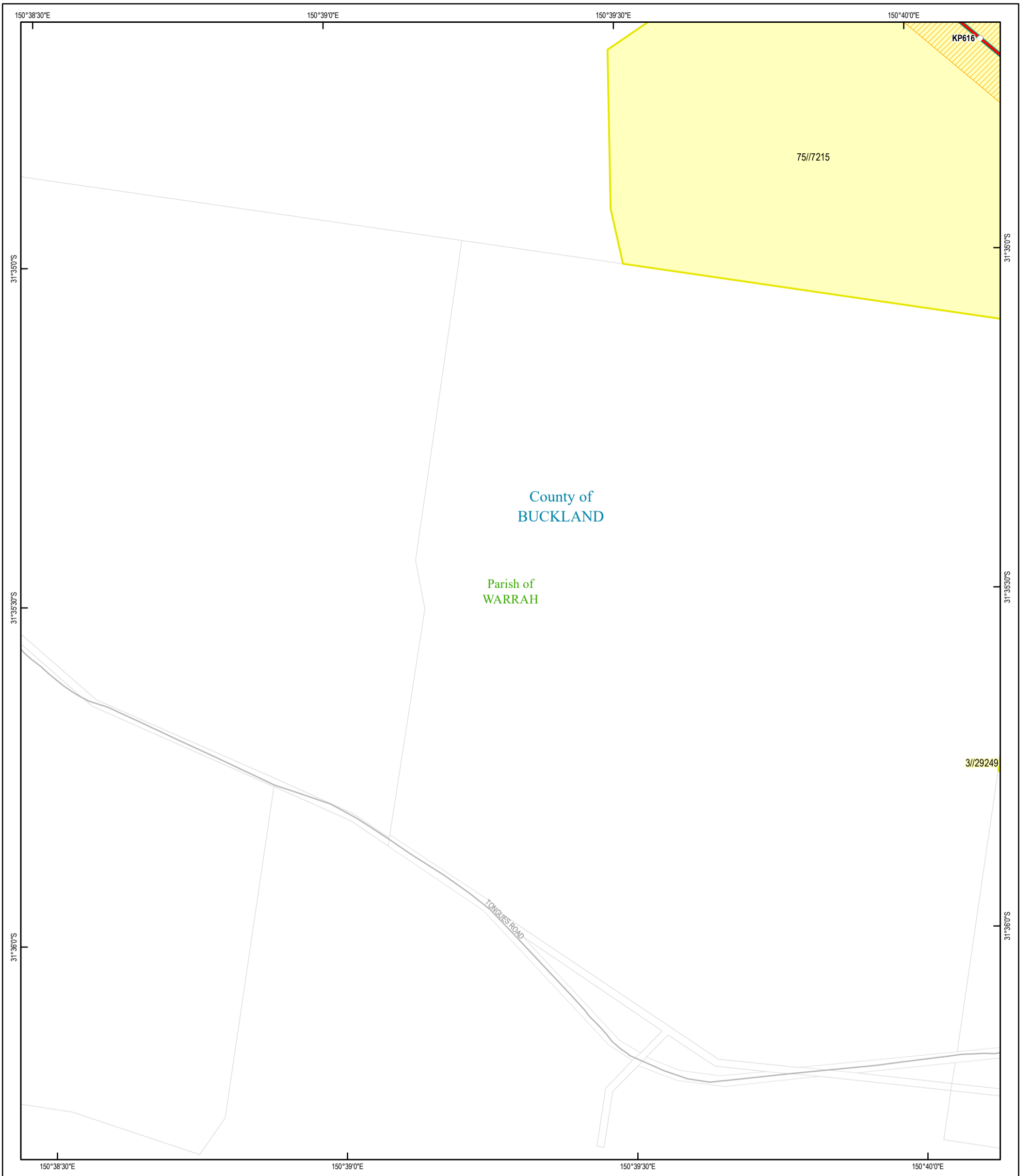
WKSP GISWR_00295_ATS

Revision History			
Rev	Drawn	Check	Date
A	DJ	IB	18/02/2020
B	DJ	IB	19/03/2020
C	DJ	IB	25/03/2020
D	DJ	IB	20/05/2020
E	DJ	IB	25/10/2020
F	DJ	IB	13/07/2021

PROJECT Hunter Gas Pipeline

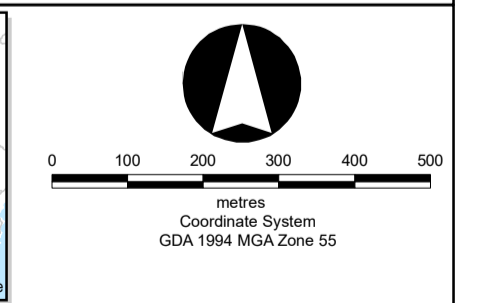
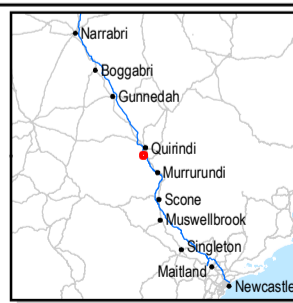
TITLE Authority To Survey - Map 101 of 209

Prepared by **RLMS** Prepared for **hunter Gas pipeline** Map Revision **F**



Legend

- Kilometre Post
- HGP Alignment (Rev M)
- HGP Alignment (Rev L)
- HGP Alignment Change (under investigation)
- ATS Area
- ATS Impacted Lot
- Lot
- Parish
- County
- Mining Title Current
- Mining Title Application



Notes/Data Sources
 Original page size: A3 portrait
 © Department Finance, Services and Innovation (data extracted 17/02/2021)
 © Department of Planning, Industry and Environment (data extracted 21/06/2021)

Disclaimer
 In preparing this map, RLMS have endeavoured to ensure that the data and information are as accurate and reliable as possible. However RLMS cannot accept liability for any decisions or actions of whatever kind or nature based on this study. RLMS expressly disclaims any loss or damage that may arise therefrom.

WKSP GISWR_00295_ATS

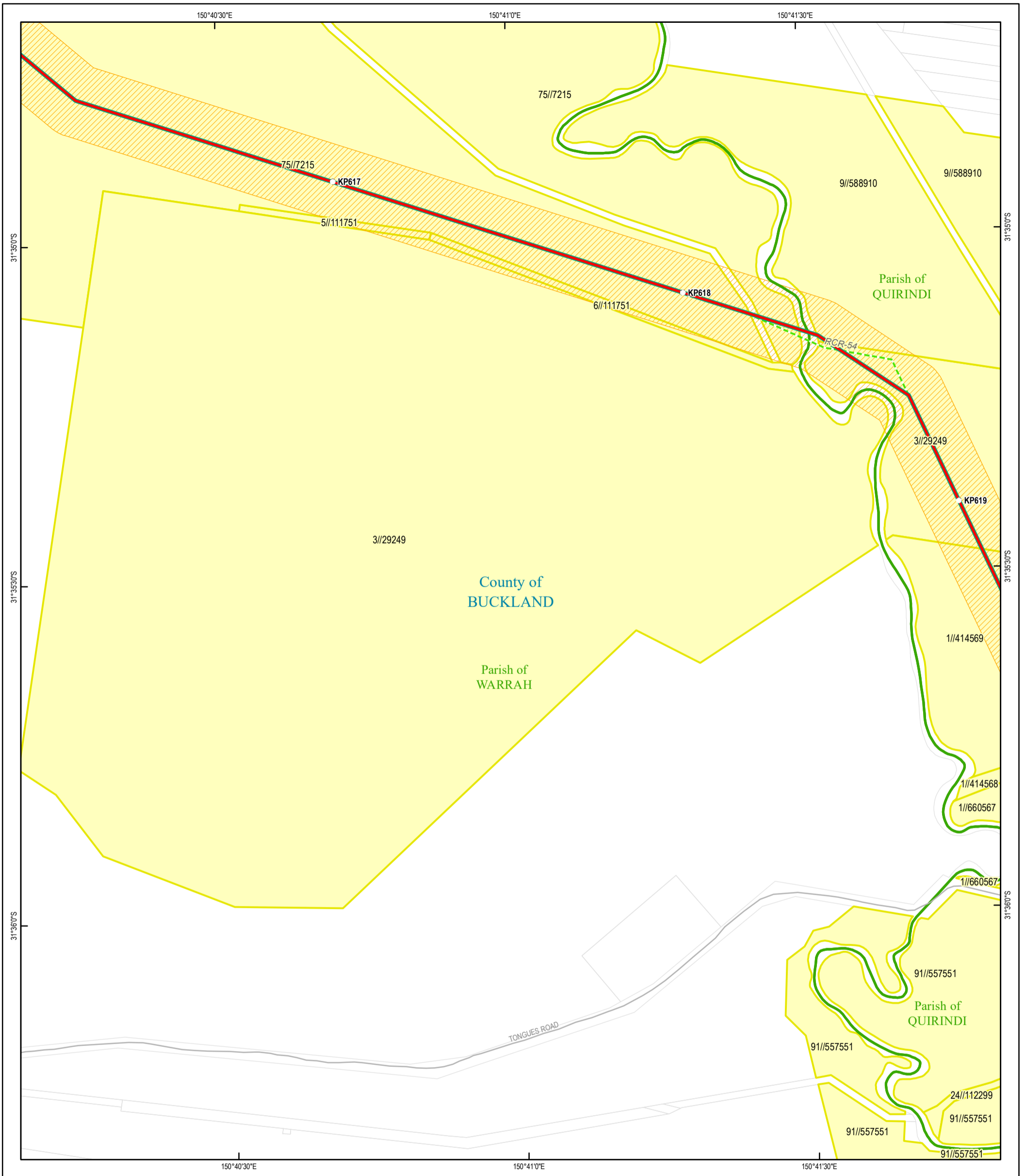
Revision History			
Rev	Drawn	Check	Date
A	DJ	IB	18/02/2020
B	DJ	IB	19/03/2020
C	DJ	IB	25/03/2020
D	DJ	IB	20/05/2020
E	DJ	IB	25/10/2020
F	DJ	IB	13/07/2021

PROJECT Hunter Gas Pipeline

TITLE Authority To Survey - Map 102 of 209

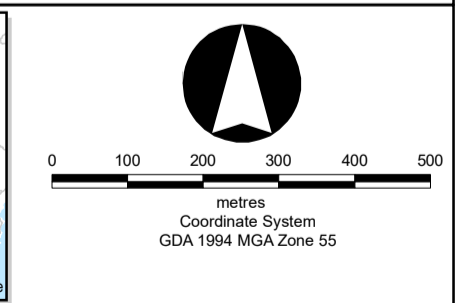
Prepared by Prepared for

Map Revision **F**



Legend

- Kilometre Post
- HGP Alignment (Rev M)
- HGP Alignment (Rev L)
- HGP Alignment Change (under investigation)
- ATS Area
- ATS Impacted Lot
- Lot
- Parish
- County
- Mining Title Current
- Mining Title Application



Notes/Data Sources
 Original page size: A3 portrait
 © Department Finance, Services and Innovation (data extracted 17/02/2021)
 © Department of Planning, Industry and Environment (data extracted 21/06/2021)

Disclaimer
 In preparing this map, RLMS have endeavoured to ensure that the data and information are as accurate and reliable as possible. However RLMS cannot accept liability for any decisions or actions of whatever kind or nature based on this study. RLMS expressly disclaims any loss or damage that may arise therefrom.

WKSP GISWR_00295_ATS

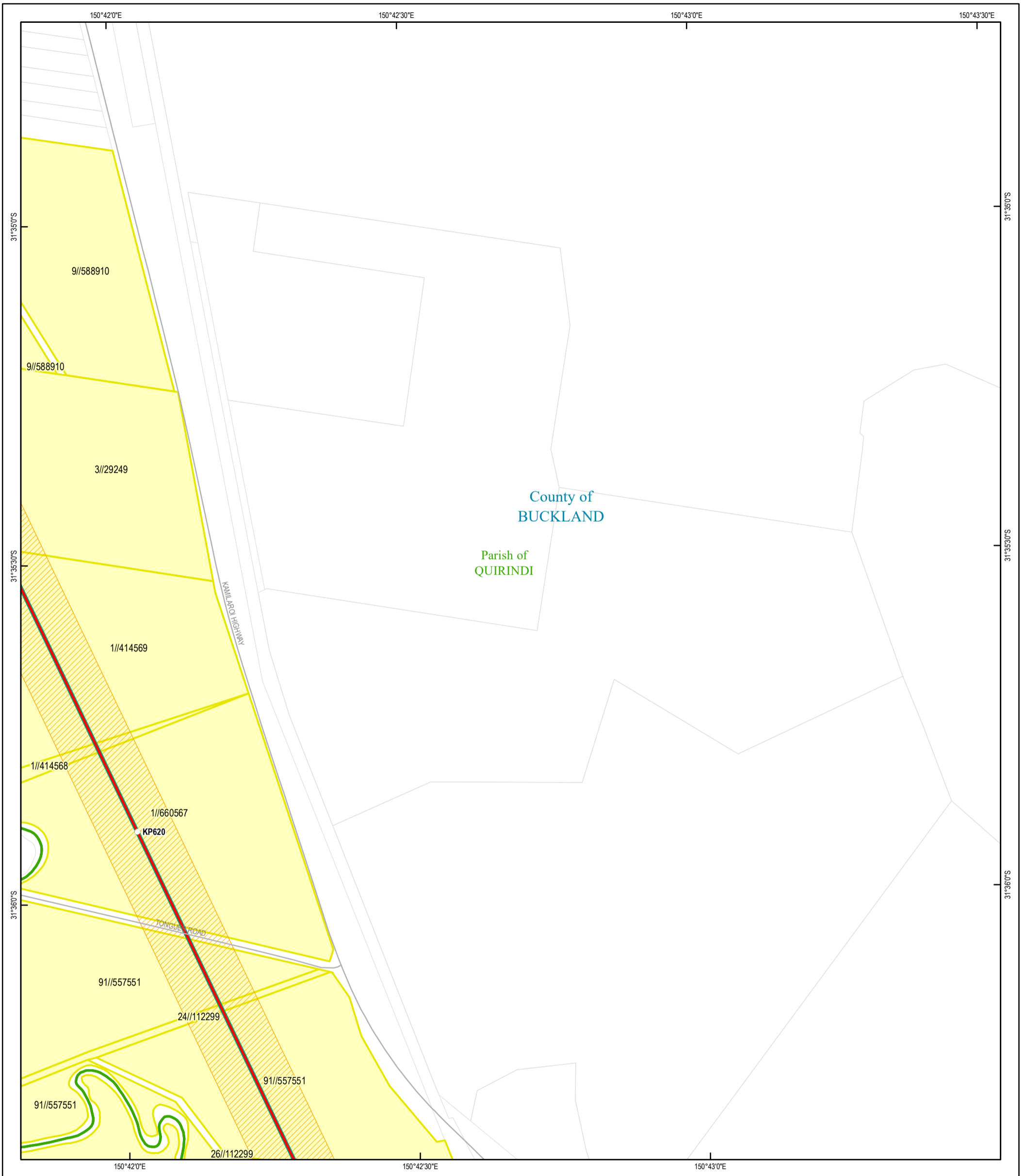
Revision History			
Rev	Drawn	Check	Date
A	DJ	IB	18/02/2020
B	DJ	IB	19/03/2020
C	DJ	IB	25/03/2020
D	DJ	IB	20/05/2020
E	DJ	IB	25/10/2020
F	DJ	IB	13/07/2021

PROJECT Hunter Gas Pipeline

TITLE Authority To Survey - Map 103 of 209

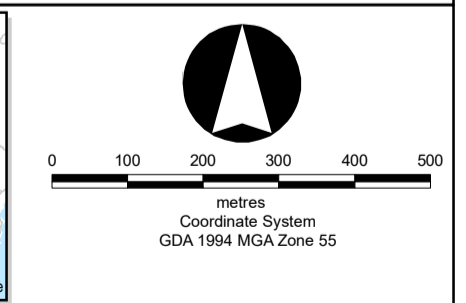
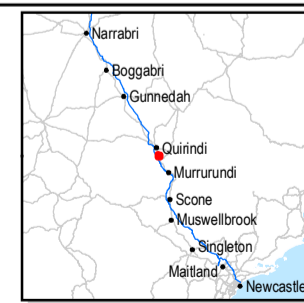
Prepared by Prepared for

Map Revision **F**



Legend

- Kilometre Post
- HGP Alignment (Rev M)
- HGP Alignment (Rev L)
- HGP Alignment Change (under investigation)
- ATS Area
- ATS Impacted Lot
- Lot
- Parish
- County
- Mining Title Current
- Mining Title Application



Notes/Data Sources
 Original page size: A3 portrait
 © Department Finance, Services and Innovation (data extracted 17/02/2021)
 © Department of Planning, Industry and Environment (data extracted 21/06/2021)

Disclaimer
 In preparing this map, RLMS have endeavoured to ensure that the data and information are as accurate and reliable as possible. However RLMS cannot accept liability for any decisions or actions of whatever kind or nature based on this study. RLMS expressly disclaims any loss or damage that may arise therefrom.

WKSP GISWR_00295_ATS

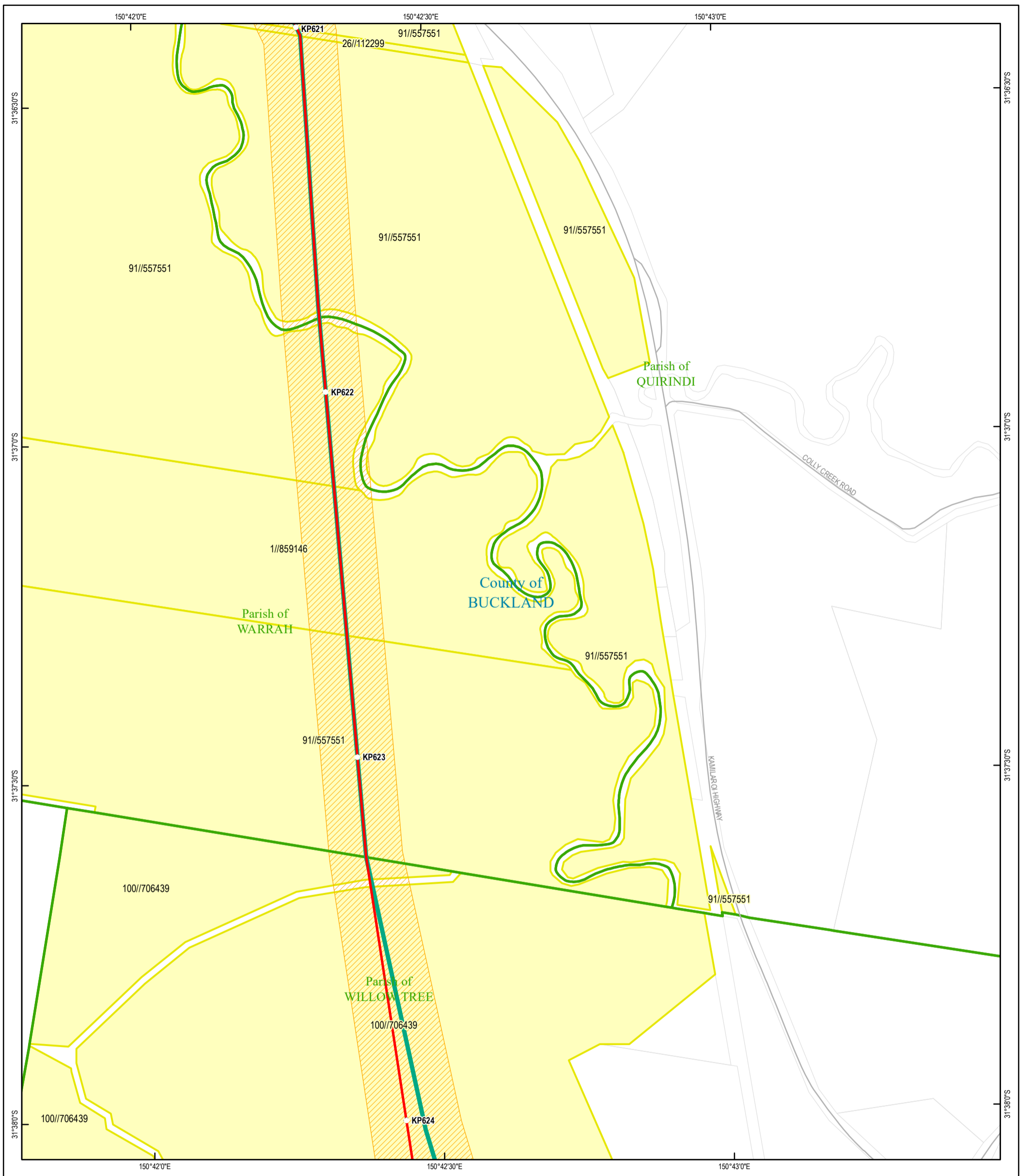
Revision History			
Rev	Drawn	Check	Date
A	DJ	IB	18/02/2020
B	DJ	IB	19/03/2020
C	DJ	IB	25/03/2020
D	DJ	IB	20/05/2020
E	DJ	IB	25/10/2020
F	DJ	IB	13/07/2021

PROJECT Hunter Gas Pipeline

TITLE Authority To Survey - Map 104 of 209

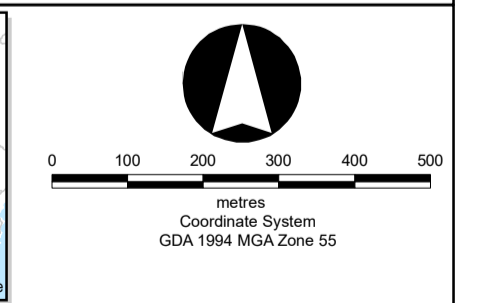
Prepared by Prepared for

Map Revision **F**



Legend

- Kilometre Post
- HGP Alignment (Rev M)
- HGP Alignment (Rev L)
- HGP Alignment Change (under investigation)
- ATS Area
- ATS Impacted Lot
- Lot
- Parish
- County
- Mining Title Current
- Mining Title Application



Notes/Data Sources
 Original page size: A3 portrait
 © Department Finance, Services and Innovation (data extracted 17/02/2021)
 © Department of Planning, Industry and Environment (data extracted 21/06/2021)

Disclaimer
 In preparing this map, RLMS have endeavoured to ensure that the data and information are as accurate and reliable as possible. However RLMS cannot accept liability for any decisions or actions of whatever kind or nature based on this study. RLMS expressly disclaims any loss or damage that may arise therefrom.

WKSP GISWR_00295_ATS

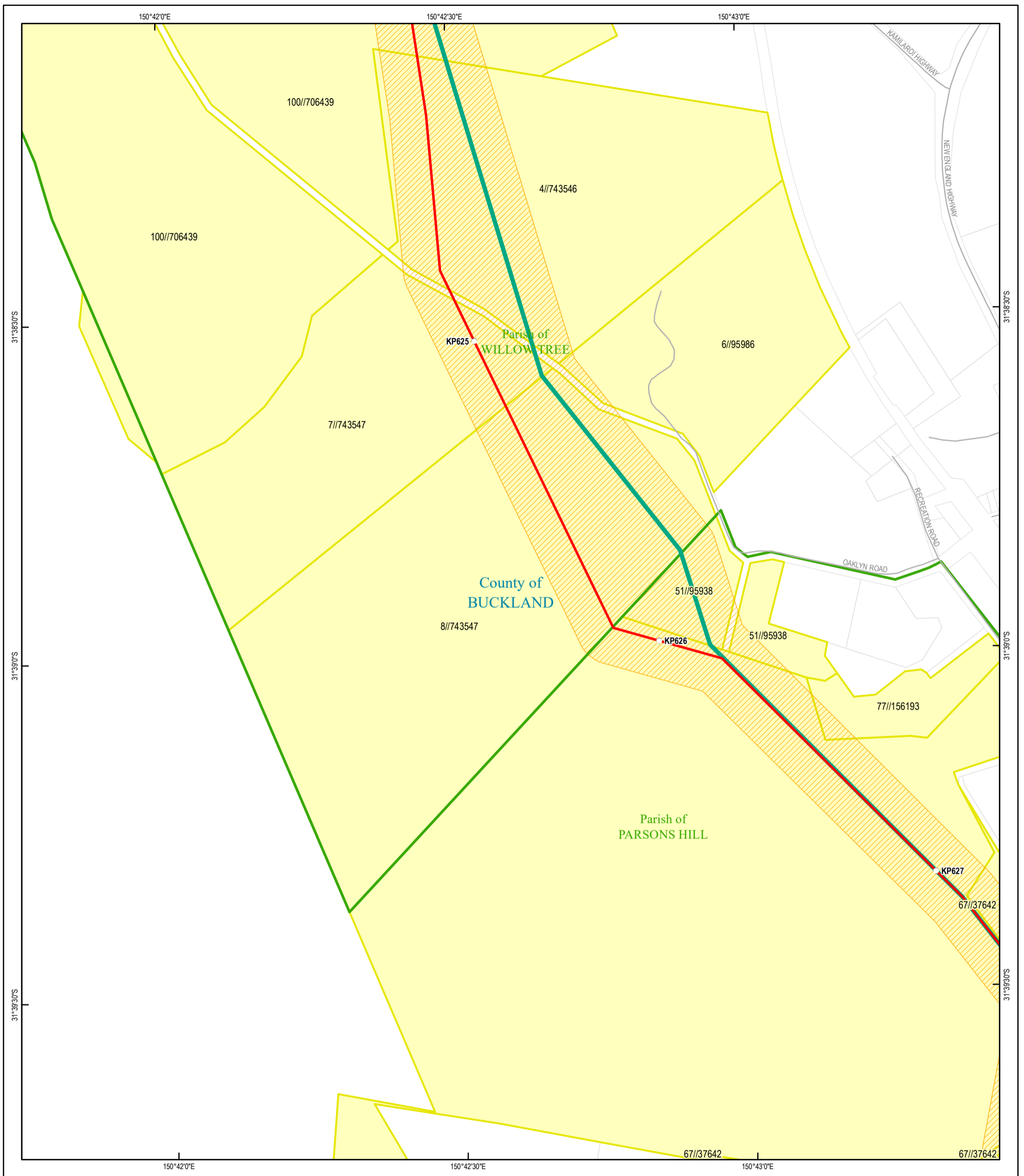
Revision History			
Rev	Drawn	Check	Date
A	DJ	IB	18/02/2020
B	DJ	IB	19/03/2020
C	DJ	IB	25/03/2020
D	DJ	IB	20/05/2020
E	DJ	IB	25/10/2020
F	DJ	IB	13/07/2021

PROJECT Hunter Gas Pipeline

TITLE Authority To Survey - Map 105 of 209

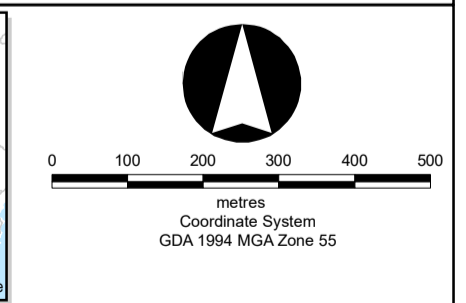
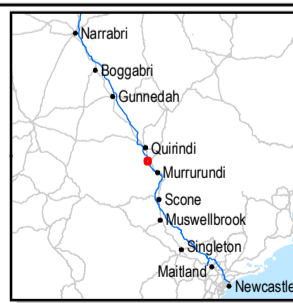
Prepared by Prepared for

Map Revision **F**



Legend

- Kilometre Post
- HGP Alignment (Rev M)
- HGP Alignment (Rev L)
- HGP Alignment Change (under investigation)
- ATS Area
- ATS Impacted Lot
- Lot
- Parish
- County
- Mining Title Current
- Mining Title Application



Notes/Data Sources
 Original page size: A3 portrait
 © Department of Finance, Services and Innovation (data extracted 17/02/2021)
 © Department of Planning, Industry and Environment (data extracted 21/06/2021)

Disclaimer
 In preparing this map, RLMS have endeavoured to ensure that the data and information are as accurate and reliable as possible. However RLMS cannot accept liability for any decisions or actions of whatever kind or nature based on this study. RLMS expressly disclaims any loss or damage that may arise therefrom.

WKSP GISWR_00295_ATS

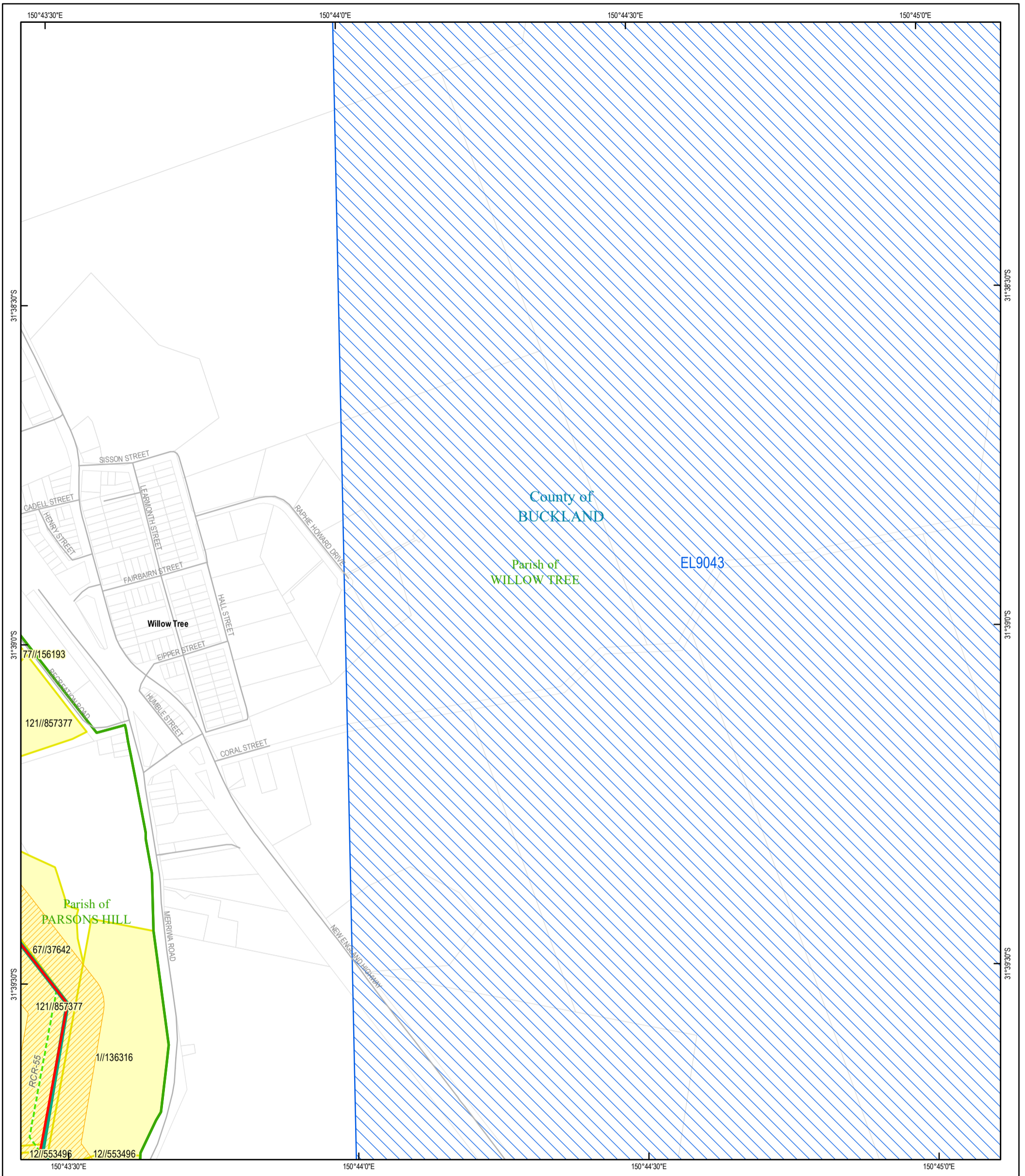
Revision History			
Rev	Drawn	Check	Date
A	DJ	IB	18/02/2020
B	DJ	IB	19/03/2020
C	DJ	IB	25/03/2020
D	DJ	IB	20/05/2020
E	DJ	IB	25/10/2020
F	DJ	IB	13/07/2021

PROJECT Hunter Gas Pipeline

TITLE Authority To Survey - Map 106 of 209

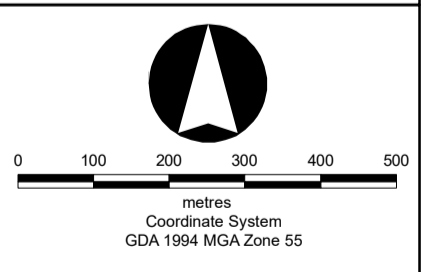
Prepared by Prepared for

Map Revision **F**



Legend

	Kilometre Post		Lot
	HGP Alignment (Rev M)		Parish
	HGP Alignment (Rev L)		County
	HGP Alignment Change (under investigation)		Mining Title Current
	ATS Area		Mining Title Application
	ATS Impacted Lot		



Notes/Data Sources
 Original page size: A3 portrait
 © Department Finance, Services and Innovation (data extracted 17/02/2021)
 © Department of Planning, Industry and Environment (data extracted 21/06/2021)

Disclaimer
 In preparing this map, RLMS have endeavoured to ensure that the data and information are as accurate and reliable as possible. However RLMS cannot accept liability for any decisions or actions of whatever kind or nature based on this study. RLMS expressly disclaims any loss or damage that may arise therefrom.

WKSP GISWR_00295_ATS

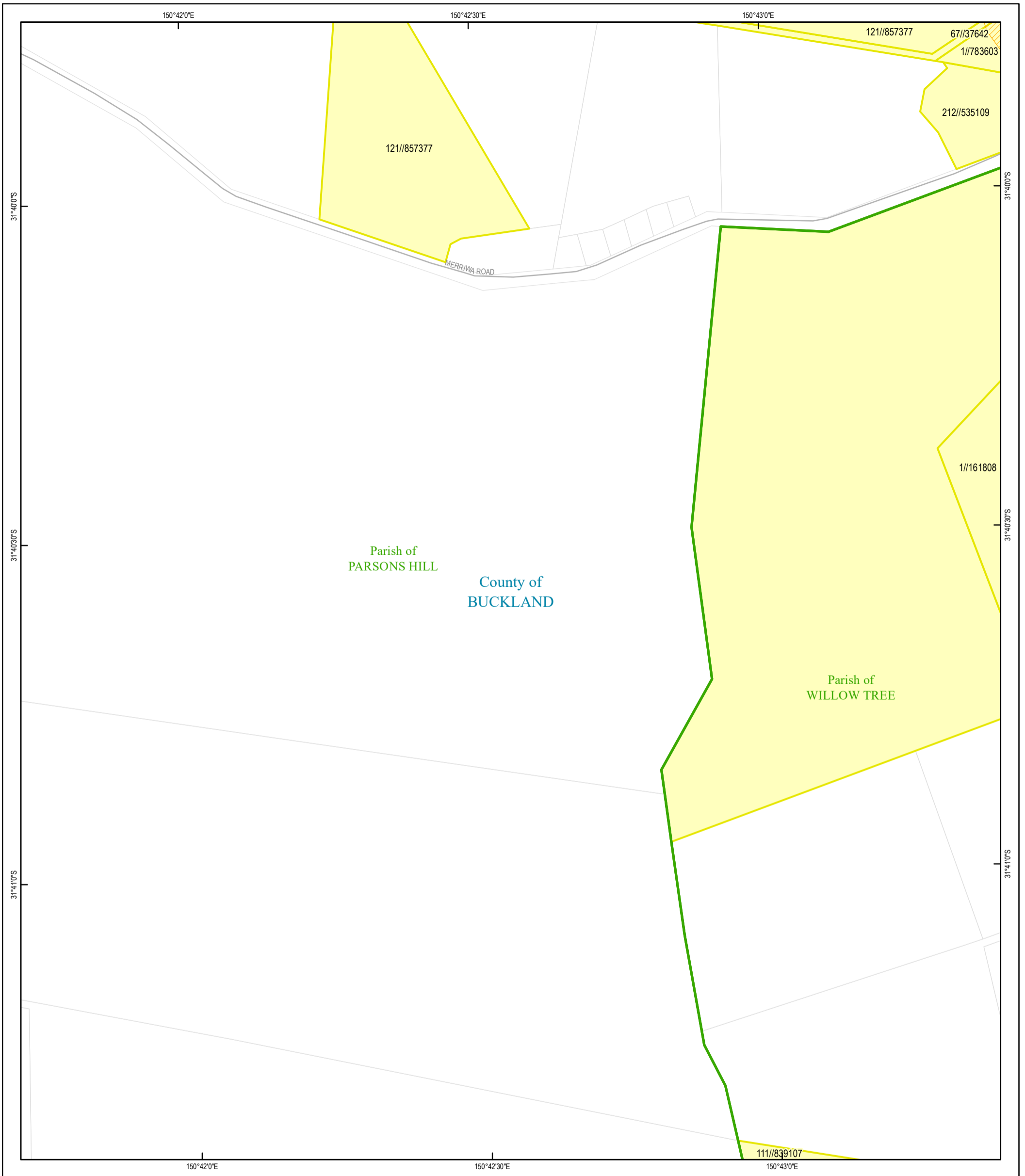
Revision History			
Rev	Drawn	Check	Date
A	DJ	IB	18/02/2020
B	DJ	IB	19/03/2020
C	DJ	IB	25/03/2020
D	DJ	IB	20/05/2020
E	DJ	IB	25/10/2020
F	DJ	IB	13/07/2021

PROJECT Hunter Gas Pipeline

TITLE Authority To Survey - Map 107 of 209

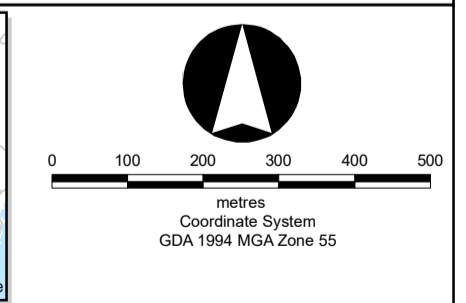
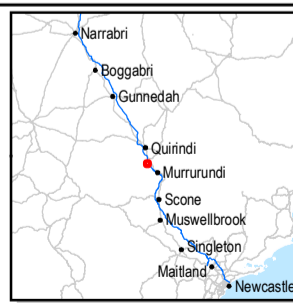
Prepared by Prepared for

Map Revision **F**



Legend

- Kilometre Post
- HGP Alignment (Rev M)
- HGP Alignment (Rev L)
- HGP Alignment Change (under investigation)
- ATS Area
- ATS Impacted Lot
- Lot
- Parish
- County
- Mining Title Current
- Mining Title Application



Notes/Data Sources
 Original page size: A3 portrait
 © Department Finance, Services and Innovation (data extracted 17/02/2021)
 © Department of Planning, Industry and Environment (data extracted 21/06/2021)

Disclaimer
 In preparing this map, RLMS have endeavoured to ensure that the data and information are as accurate and reliable as possible. However RLMS cannot accept liability for any decisions or actions of whatever kind or nature based on this study. RLMS expressly disclaims any loss or damage that may arise therefrom.

WKSP GISWR_00295_ATS

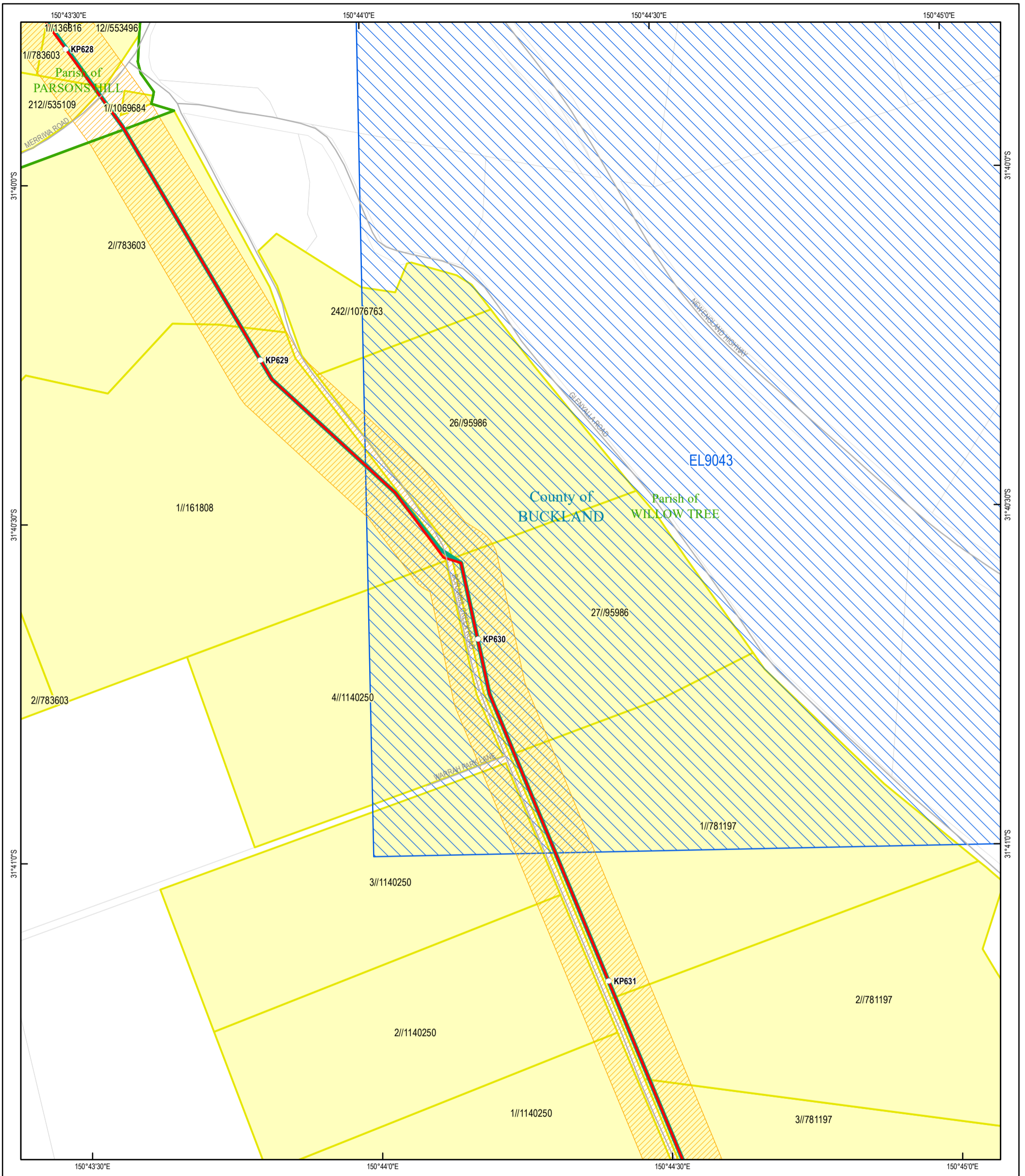
Revision History			
Rev	Drawn	Check	Date
A	DJ	IB	18/02/2020
B	DJ	IB	19/03/2020
C	DJ	IB	25/03/2020
D	DJ	IB	20/05/2020
E	DJ	IB	25/10/2020
F	DJ	IB	13/07/2021

PROJECT Hunter Gas Pipeline

TITLE Authority To Survey - Map 108 of 209

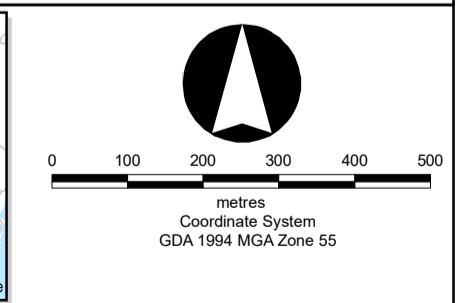
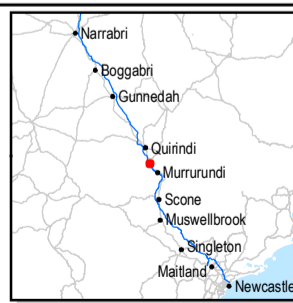
Prepared by Prepared for

Map Revision **F**



Legend

- Kilometre Post
- HGP Alignment (Rev M)
- HGP Alignment (Rev L)
- HGP Alignment Change (under investigation)
- ATS Area
- ATS Impacted Lot
- Lot
- Parish
- County
- Mining Title Current
- Mining Title Application



Notes/Data Sources
 Original page size: A3 portrait
 © Department Finance, Services and Innovation (data extracted 17/02/2021)
 © Department of Planning, Industry and Environment (data extracted 21/06/2021)

Disclaimer
 In preparing this map, RLMS have endeavoured to ensure that the data and information are as accurate and reliable as possible. However RLMS cannot accept liability for any decisions or actions of whatever kind or nature based on this study. RLMS expressly disclaims any loss or damage that may arise therefrom.

WKSP GISWR_00295_ATS

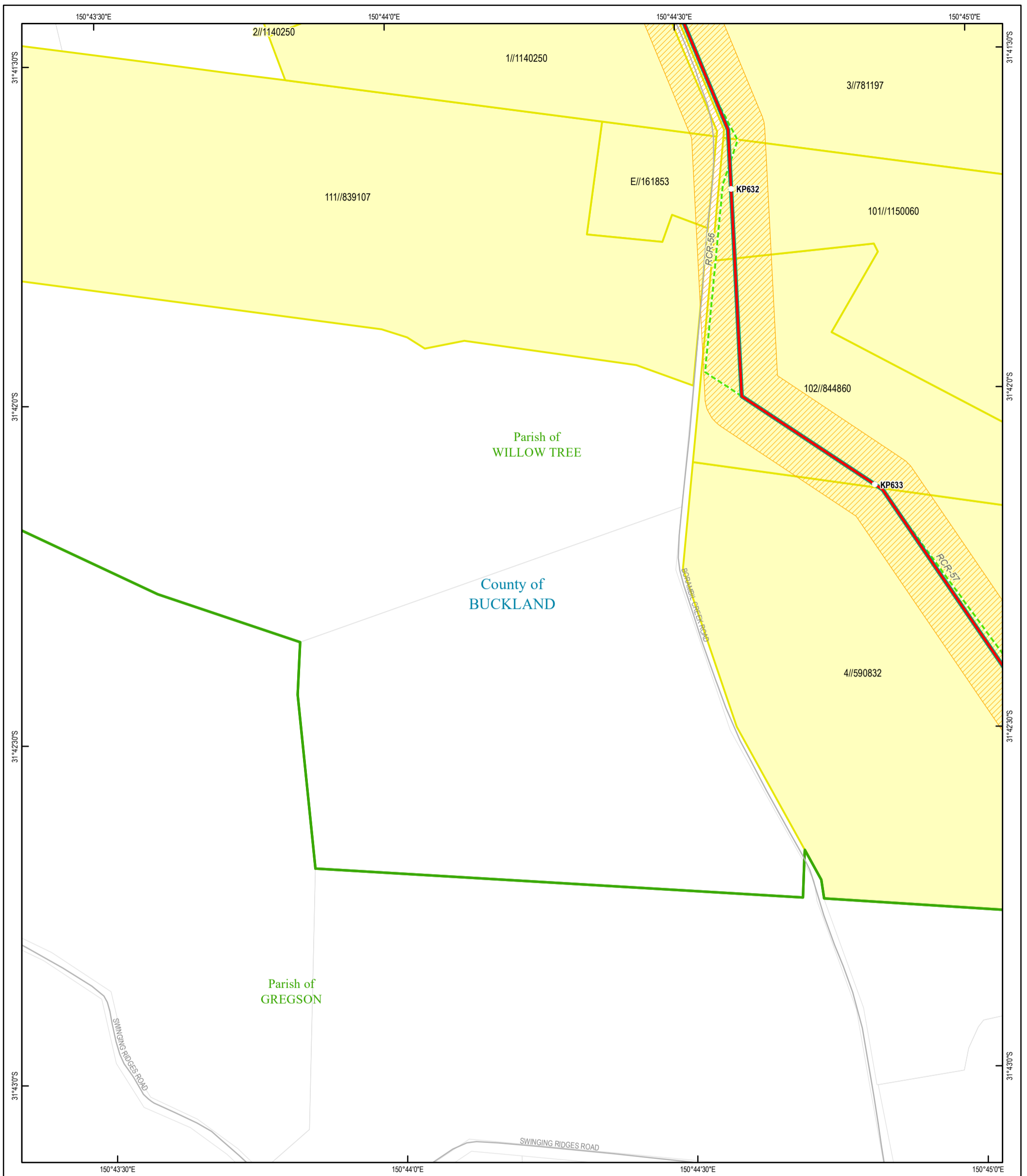
Revision History			
Rev	Drawn	Check	Date
A	DJ	IB	18/02/2020
B	DJ	IB	19/03/2020
C	DJ	IB	25/03/2020
D	DJ	IB	20/05/2020
E	DJ	IB	25/10/2020
F	DJ	IB	13/07/2021

PROJECT Hunter Gas Pipeline

TITLE Authority To Survey - Map 109 of 209

Prepared by Prepared for

Map Revision **F**



<p>Legend</p> <ul style="list-style-type: none"> Kilometre Post HGP Alignment (Rev M) HGP Alignment (Rev L) HGP Alignment Change (under investigation) ATS Area ATS Impacted Lot Lot Parish County Mining Title Current Mining Title Application 		<p>metres Coordinate System GDA 1994 MGA Zone 55</p>
---	--	--

Notes/Data Sources
 Original page size: A3 portrait
 © Department Finance, Services and Innovation (data extracted 17/02/2021)
 © Department of Planning, Industry and Environment (data extracted 21/06/2021)

Disclaimer
 In preparing this map, RLMS have endeavoured to ensure that the data and information are as accurate and reliable as possible. However RLMS cannot accept liability for any decisions or actions of whatever kind or nature based on this study. RLMS expressly disclaims any loss or damage that may arise therefrom.

WKSP GISWR_00295_ATS

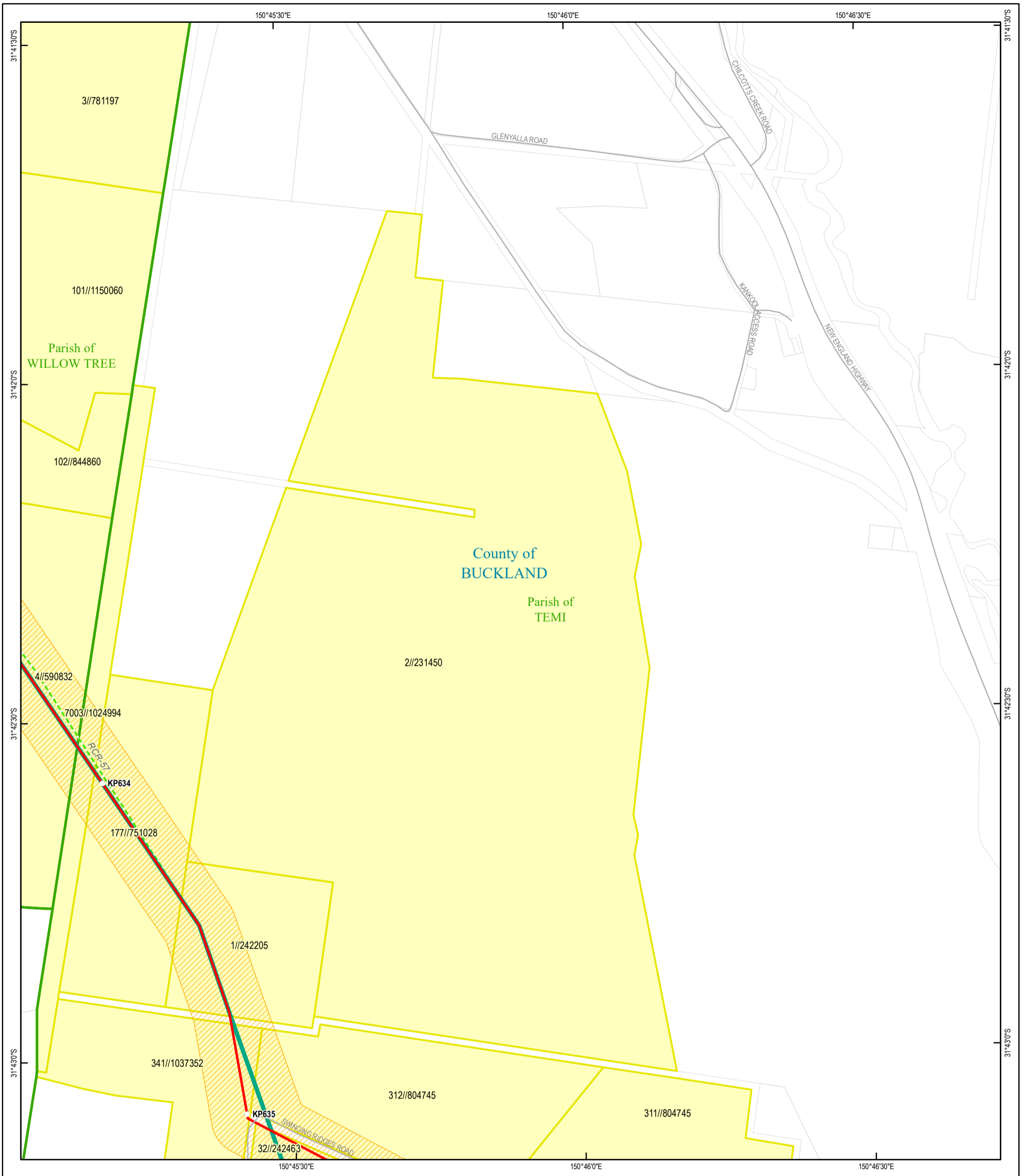
Revision History			
Rev	Drawn	Check	Date
A	DJ	IB	18/02/2020
B	DJ	IB	19/03/2020
C	DJ	IB	25/03/2020
D	DJ	IB	20/05/2020
E	DJ	IB	25/10/2020
F	DJ	IB	13/07/2021

PROJECT Hunter Gas Pipeline

TITLE Authority To Survey - Map 110 of 209

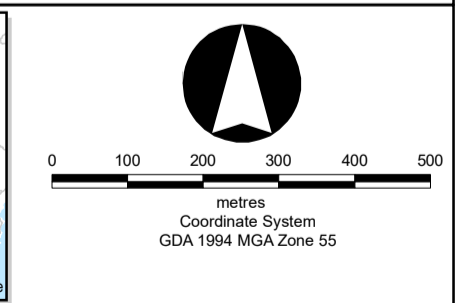
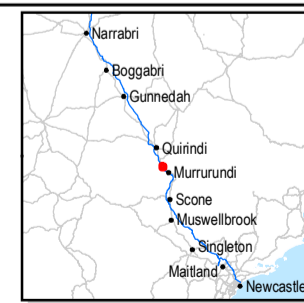
Prepared by Prepared for

Map Revision **F**



Legend

- Kilometre Post
- HGP Alignment (Rev M)
- HGP Alignment (Rev L)
- HGP Alignment Change (under investigation)
- ATS Area
- ATS Impacted Lot
- Lot
- Parish
- County
- Mining Title Current
- Mining Title Application



Notes/Data Sources
 Original page size: A3 portrait
 © Department Finance, Services and Innovation (data extracted 17/02/2021)
 © Department of Planning, Industry and Environment (data extracted 21/06/2021)

Disclaimer
 In preparing this map, RLMS have endeavoured to ensure that the data and information are as accurate and reliable as possible. However RLMS cannot accept liability for any decisions or actions of whatever kind or nature based on this study. RLMS expressly disclaims any loss or damage that may arise therefrom.

WKSP GISWR_00295_ATS

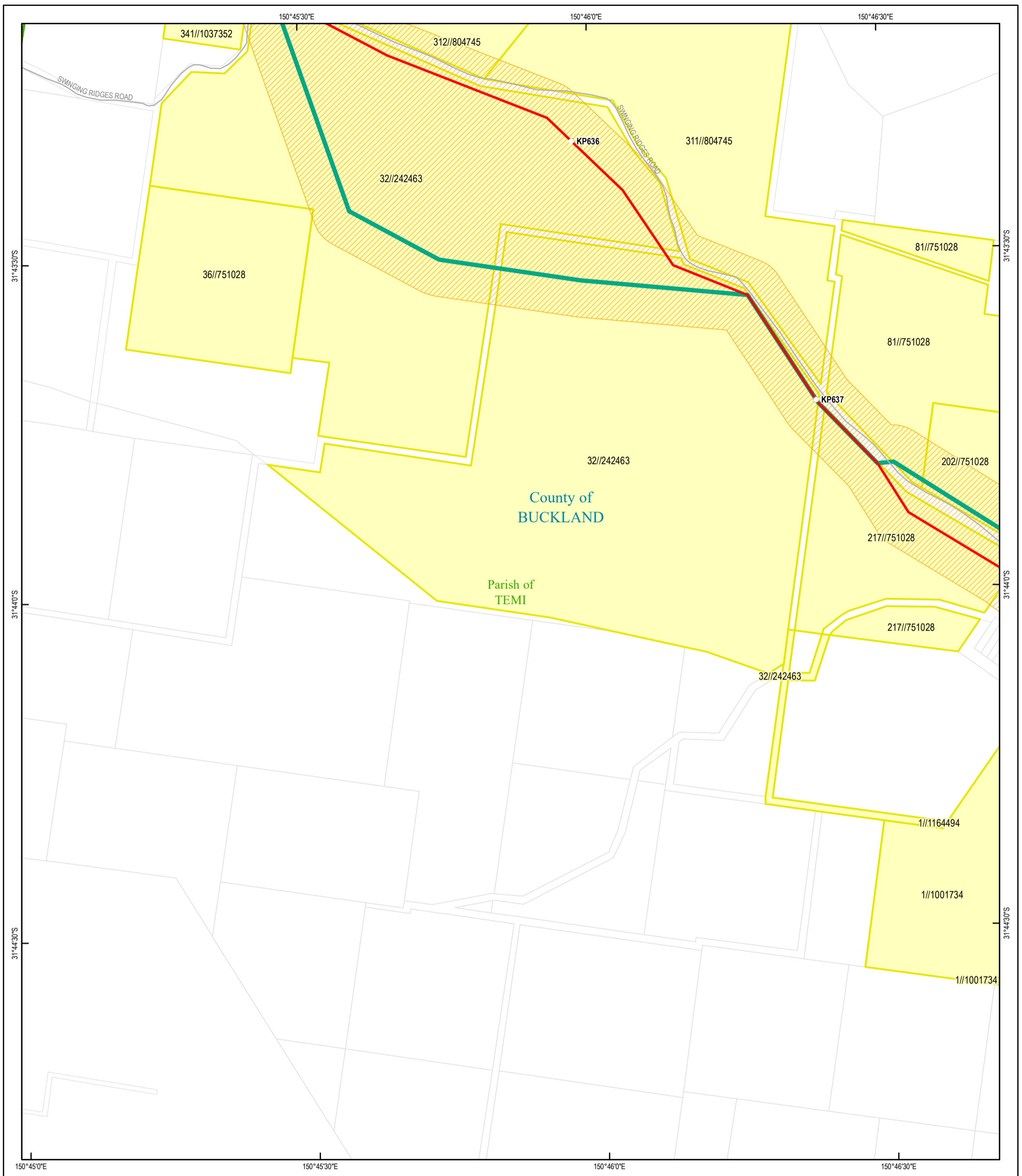
Revision History			
Rev	Drawn	Check	Date
A	DJ	IB	18/02/2020
B	DJ	IB	19/03/2020
C	DJ	IB	25/03/2020
D	DJ	IB	20/05/2020
E	DJ	IB	25/10/2020
F	DJ	IB	13/07/2021

PROJECT Hunter Gas Pipeline

TITLE Authority To Survey - Map 111 of 209

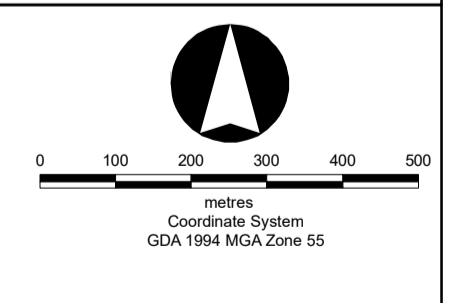
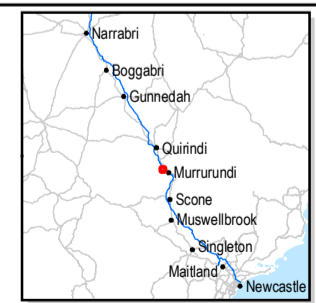
Prepared by Prepared for

Map Revision **F**



Legend

- Kilometre Post
- HGP Alignment (Rev M)
- HGP Alignment (Rev L)
- HGP Alignment Change (under investigation)
- ATS Area
- ATS Impacted Lot
- Lot
- Parish
- County
- Mining Title Current
- Mining Title Application



Notes/Data Sources
 Original page size: A3 portrait
 © Department Finance, Services and Innovation (data extracted 17/02/2021)
 © Department of Planning, Industry and Environment (data extracted 21/06/2021)

Disclaimer
 In preparing this map, RLMS have endeavoured to ensure that the data and information are as accurate and reliable as possible. However RLMS cannot accept liability for any decisions or actions of whatever kind or nature based on this study. RLMS expressly disclaims any loss or damage that may arise therefrom.

WKSP GISWR_00295_ATS

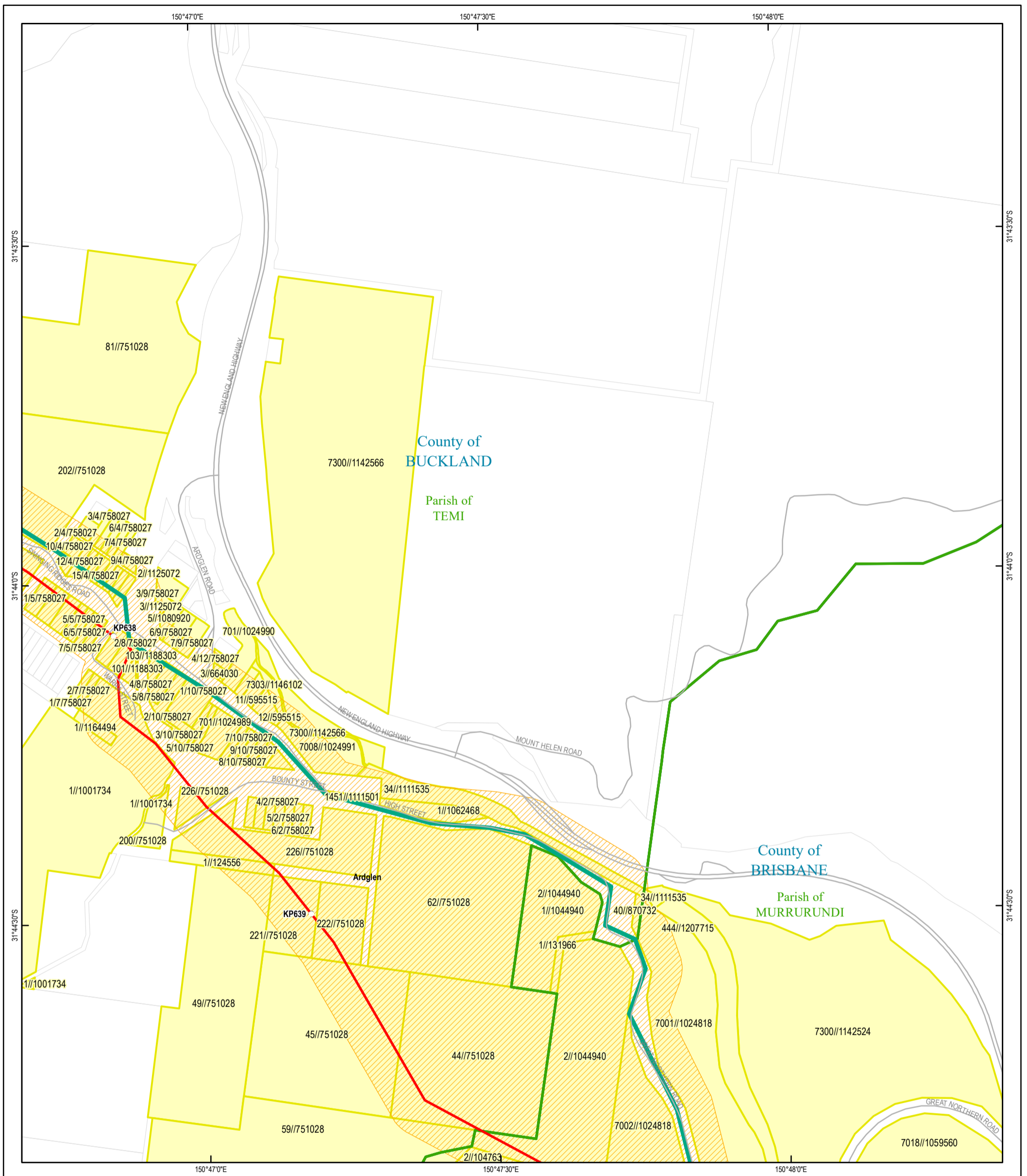
Revision History			
Rev	Drawn	Check	Date
A	DJ	IB	18/02/2020
B	DJ	IB	19/03/2020
C	DJ	IB	25/03/2020
D	DJ	IB	20/05/2020
E	DJ	IB	25/10/2020
F	DJ	IB	13/07/2021

PROJECT Hunter Gas Pipeline

TITLE Authority To Survey - Map 112 of 209

Prepared by Prepared for

Map Revision **F**



Legend

- Kilometre Post
- HGP Alignment (Rev M)
- HGP Alignment (Rev L)
- HGP Alignment Change (under investigation)
- ATS Area
- ATS Impacted Lot
- Lot
- Parish
- County
- Mining Title Current
- Mining Title Application

Notes/Data Sources
 Original page size: A3 portrait
 © Department Finance, Services and Innovation (data extracted 17/02/2021)
 © Department of Planning, Industry and Environment (data extracted 21/06/2021)

Disclaimer
 In preparing this map, RLMS have endeavoured to ensure that the data and information are as accurate and reliable as possible. However RLMS cannot accept liability for any decisions or actions of whatever kind or nature based on this study. RLMS expressly disclaims any loss or damage that may arise therefrom.

WKSP GISWR_00295_ATS

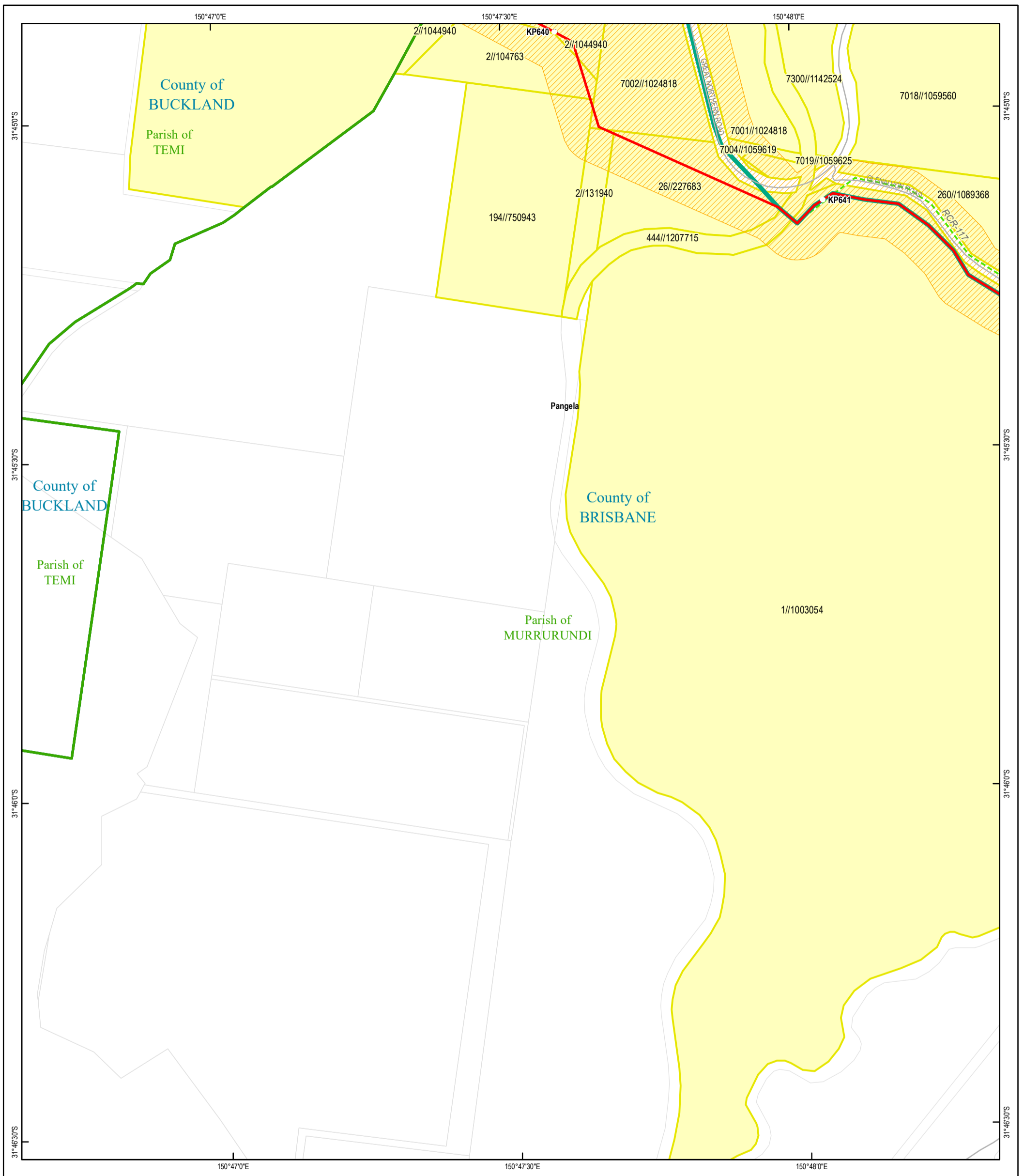
Revision History			
Rev	Drawn	Check	Date
A	DJ	IB	18/02/2020
B	DJ	IB	19/03/2020
C	DJ	IB	25/03/2020
D	DJ	IB	20/05/2020
E	DJ	IB	25/10/2020
F	DJ	IB	13/07/2021

PROJECT Hunter Gas Pipeline

TITLE Authority To Survey - Map 113 of 209

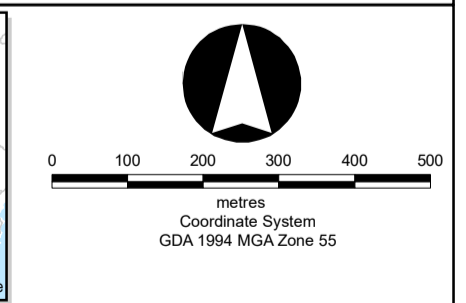
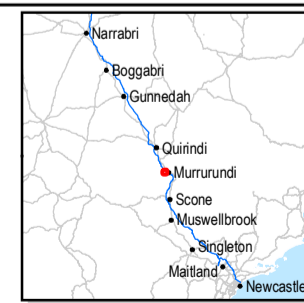
Prepared by Prepared for

Map Revision **F**



Legend

- Kilometre Post
- HGP Alignment (Rev M)
- HGP Alignment (Rev L)
- HGP Alignment Change (under investigation)
- ATS Area
- ATS Impacted Lot
- Lot
- Parish
- County
- Mining Title Current
- Mining Title Application



Notes/Data Sources
 Original page size: A3 portrait
 © Department Finance, Services and Innovation (data extracted 17/02/2021)
 © Department of Planning, Industry and Environment (data extracted 21/06/2021)

Disclaimer
 In preparing this map, RLMS have endeavoured to ensure that the data and information are as accurate and reliable as possible. However RLMS cannot accept liability for any decisions or actions of whatever kind or nature based on this study. RLMS expressly disclaims any loss or damage that may arise therefrom.

WKSP GISWR_00295_ATS

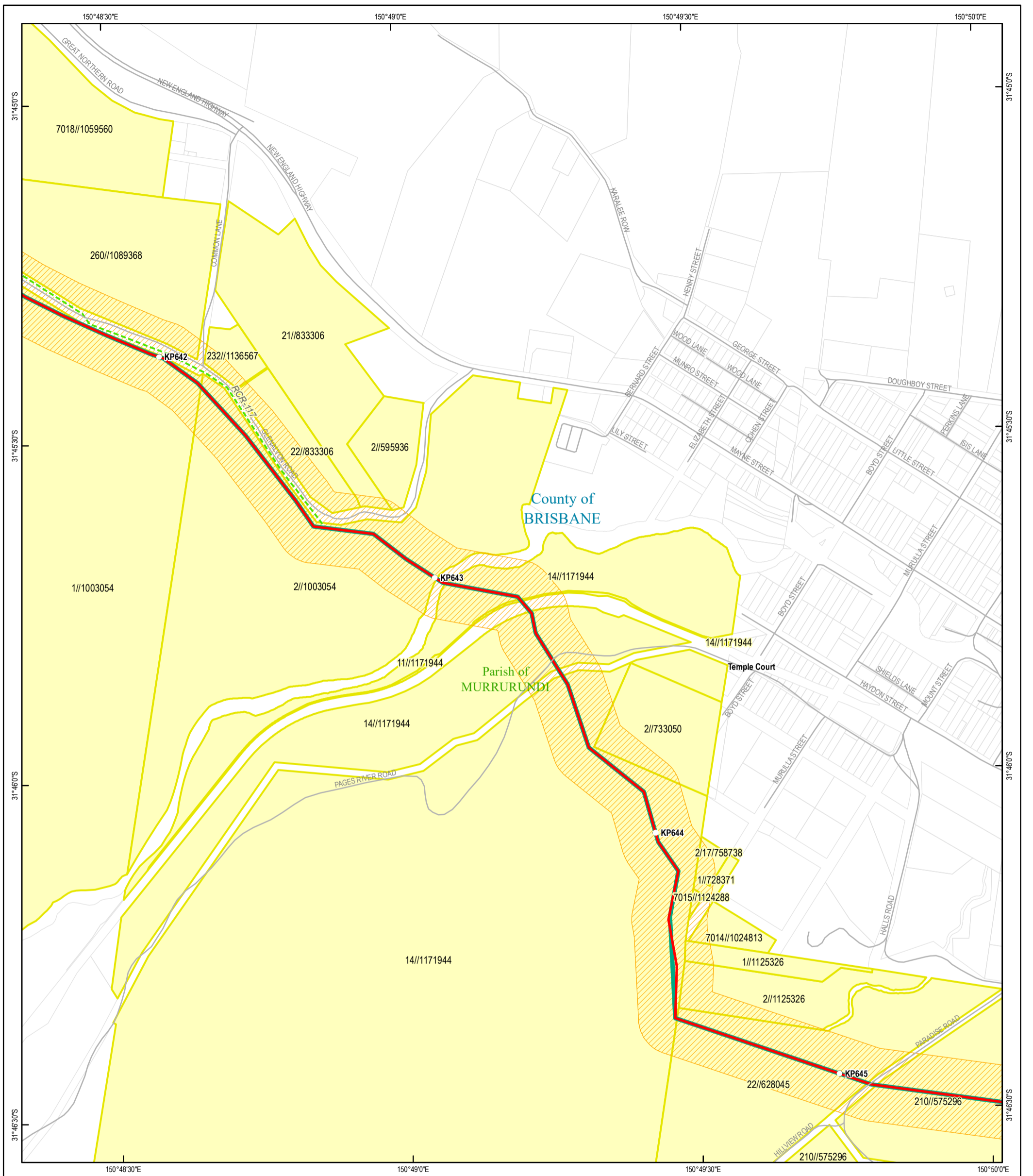
Revision History			
Rev	Drawn	Check	Date
A	DJ	IB	18/02/2020
B	DJ	IB	19/03/2020
C	DJ	IB	25/03/2020
D	DJ	IB	20/05/2020
E	DJ	IB	25/10/2020
F	DJ	IB	13/07/2021

PROJECT Hunter Gas Pipeline

TITLE Authority To Survey - Map 114 of 209

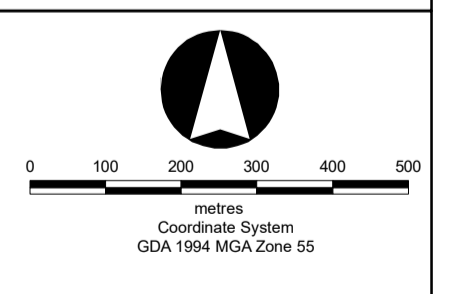
Prepared by Prepared for

Map Revision **F**



Legend

- Kilometre Post
- HGP Alignment (Rev M)
- HGP Alignment (Rev L)
- HGP Alignment Change (under investigation)
- ATS Area
- ATS Impacted Lot
- Lot
- Parish
- County
- Mining Title Current
- Mining Title Application



Notes/Data Sources
 Original page size: A3 portrait
 © Department Finance, Services and Innovation (data extracted 17/02/2021)
 © Department of Planning, Industry and Environment (data extracted 21/06/2021)

Disclaimer
 In preparing this map, RLMS have endeavoured to ensure that the data and information are as accurate and reliable as possible. However RLMS cannot accept liability for any decisions or actions of whatever kind or nature based on this study. RLMS expressly disclaims any loss or damage that may arise therefrom.

WKSP GISWR_00295_ATS

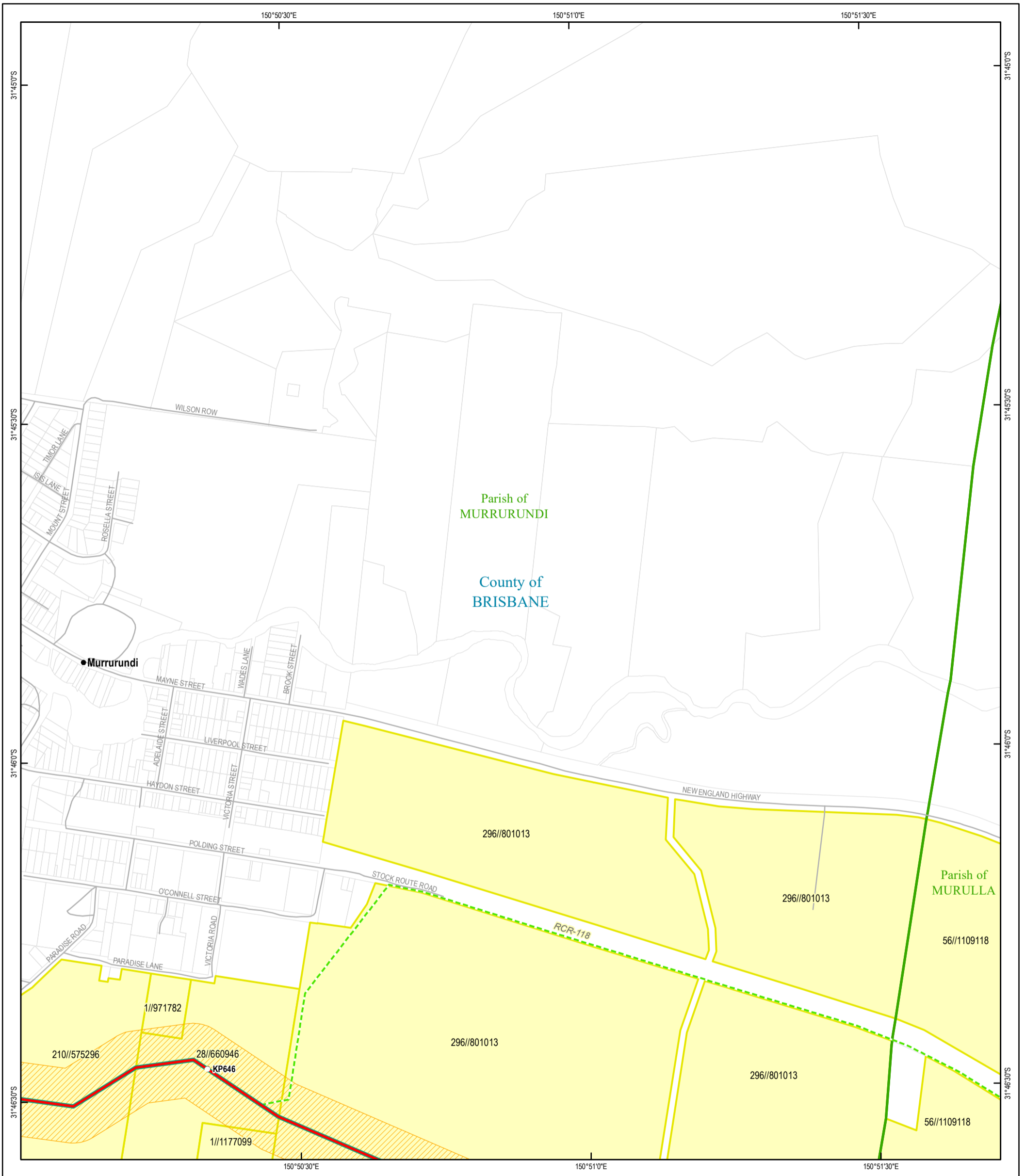
Revision History			
Rev	Drawn	Check	Date
A	DJ	IB	18/02/2020
B	DJ	IB	19/03/2020
C	DJ	IB	25/03/2020
D	DJ	IB	20/05/2020
E	DJ	IB	25/10/2020
F	DJ	IB	13/07/2021

PROJECT Hunter Gas Pipeline

TITLE Authority To Survey - Map 115 of 209

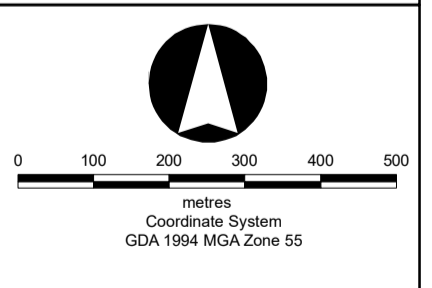
Prepared by Prepared for

Map Revision **F**



Legend

- Kilometre Post
- HGP Alignment (Rev M)
- HGP Alignment (Rev L)
- HGP Alignment Change (under investigation)
- ATS Area
- ATS Impacted Lot
- Lot
- Parish
- County
- Mining Title Current
- Mining Title Application



Notes/Data Sources
 Original page size: A3 portrait
 © Department Finance, Services and Innovation (data extracted 17/02/2021)
 © Department of Planning, Industry and Environment (data extracted 21/06/2021)

Disclaimer
 In preparing this map, RLMS have endeavoured to ensure that the data and information are as accurate and reliable as possible. However RLMS cannot accept liability for any decisions or actions of whatever kind or nature based on this study. RLMS expressly disclaims any loss or damage that may arise therefrom.

WKSP GISWR_00295_ATS

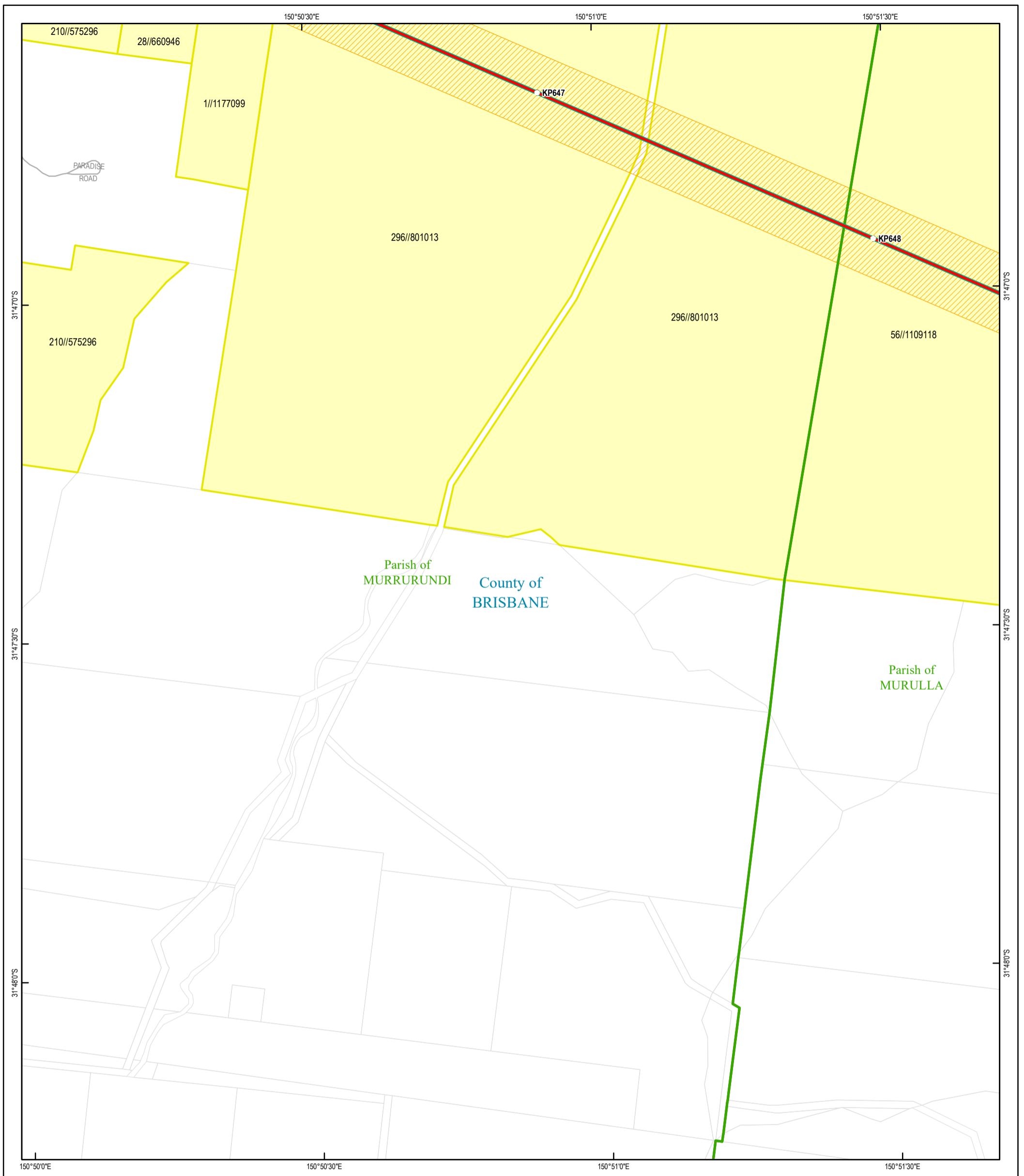
Revision History			
Rev	Drawn	Check	Date
A	DJ	IB	18/02/2020
B	DJ	IB	19/03/2020
C	DJ	IB	25/03/2020
D	DJ	IB	20/05/2020
E	DJ	IB	25/10/2020
F	DJ	IB	13/07/2021

PROJECT Hunter Gas Pipeline

TITLE Authority To Survey - Map 116 of 209

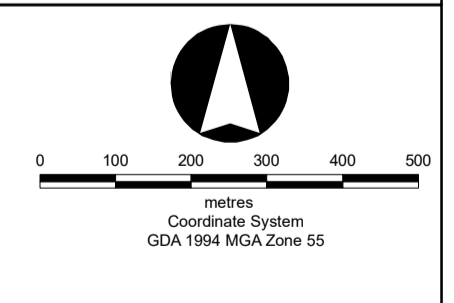
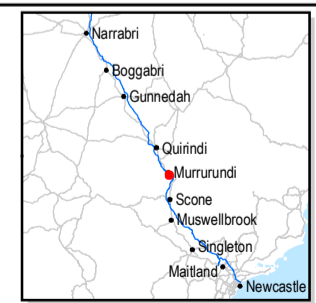
Prepared by Prepared for

Map Revision **F**



Legend

- Kilometre Post
- HGP Alignment (Rev M)
- HGP Alignment (Rev L)
- HGP Alignment Change (under investigation)
- ATS Area
- ATS Impacted Lot
- Lot
- Parish
- County
- Mining Title Current
- Mining Title Application



Notes/Data Sources
 Original page size: A3 portrait
 © Department Finance, Services and Innovation (data extracted 17/02/2021)
 © Department of Planning, Industry and Environment (data extracted 21/06/2021)

Disclaimer
 In preparing this map, RLMS have endeavoured to ensure that the data and information are as accurate and reliable as possible. However RLMS cannot accept liability for any decisions or actions of whatever kind or nature based on this study. RLMS expressly disclaims any loss or damage that may arise therefrom.

WKSP GISWR_00295_ATS

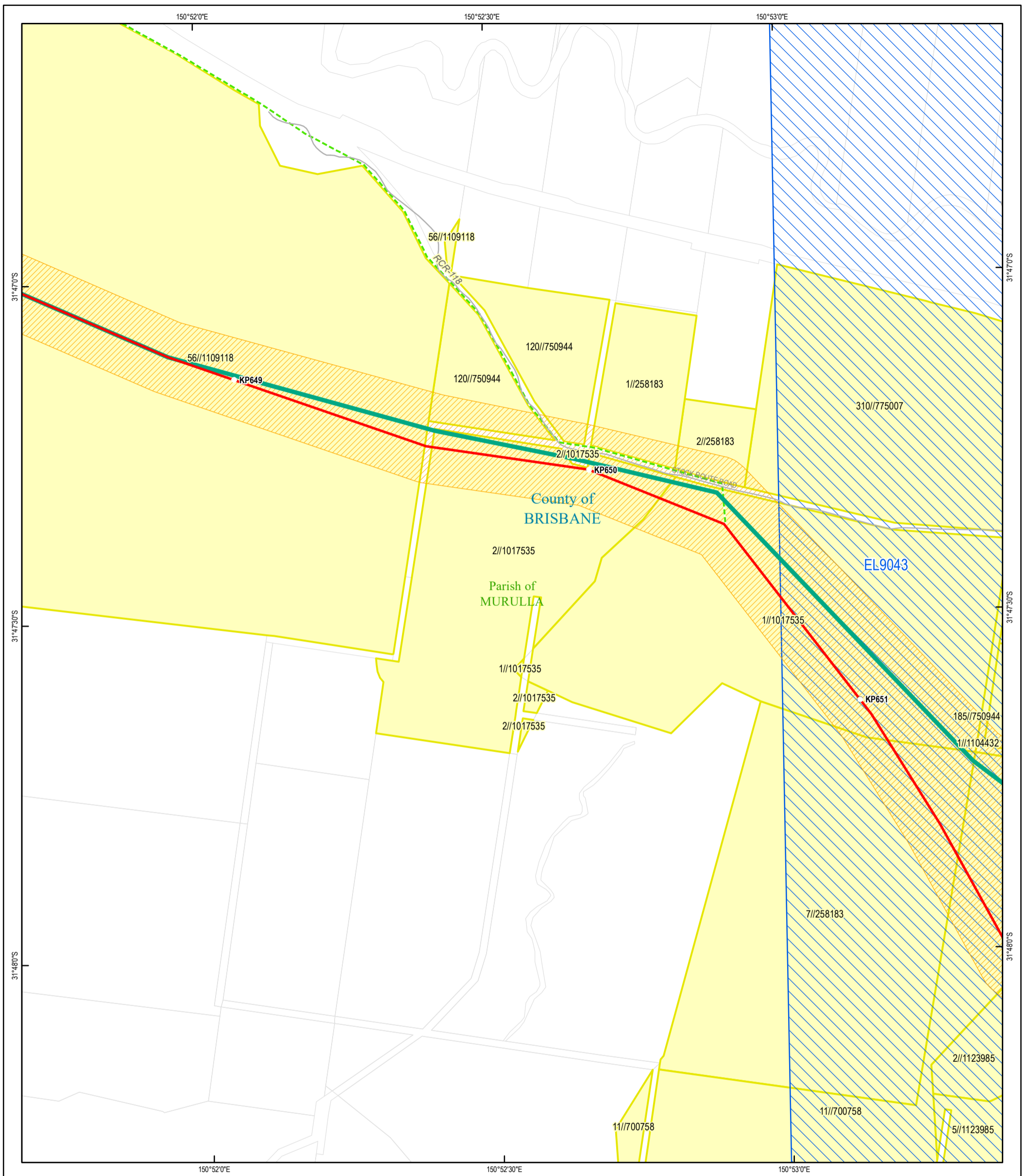
Revision History			
Rev	Drawn	Check	Date
A	DJ	IB	18/02/2020
B	DJ	IB	19/03/2020
C	DJ	IB	25/03/2020
D	DJ	IB	20/05/2020
E	DJ	IB	25/10/2020
F	DJ	IB	13/07/2021

PROJECT Hunter Gas Pipeline

TITLE Authority To Survey - Map 117 of 209

Prepared by Prepared for

Map Revision **F**



Legend

- Kilometre Post
- HGP Alignment (Rev M)
- HGP Alignment (Rev L)
- HGP Alignment Change (under investigation)
- ATS Area
- ATS Impacted Lot
- Lot
- Parish
- County
- Mining Title Current
- Mining Title Application

Notes/Data Sources
 Original page size: A3 portrait
 © Department Finance, Services and Innovation (data extracted 17/02/2021)
 © Department of Planning, Industry and Environment (data extracted 21/06/2021)

Disclaimer
 In preparing this map, RLMS have endeavoured to ensure that the data and information are as accurate and reliable as possible. However RLMS cannot accept liability for any decisions or actions of whatever kind or nature based on this study. RLMS expressly disclaims any loss or damage that may arise therefrom.

WKSP GISWR_00295_ATS

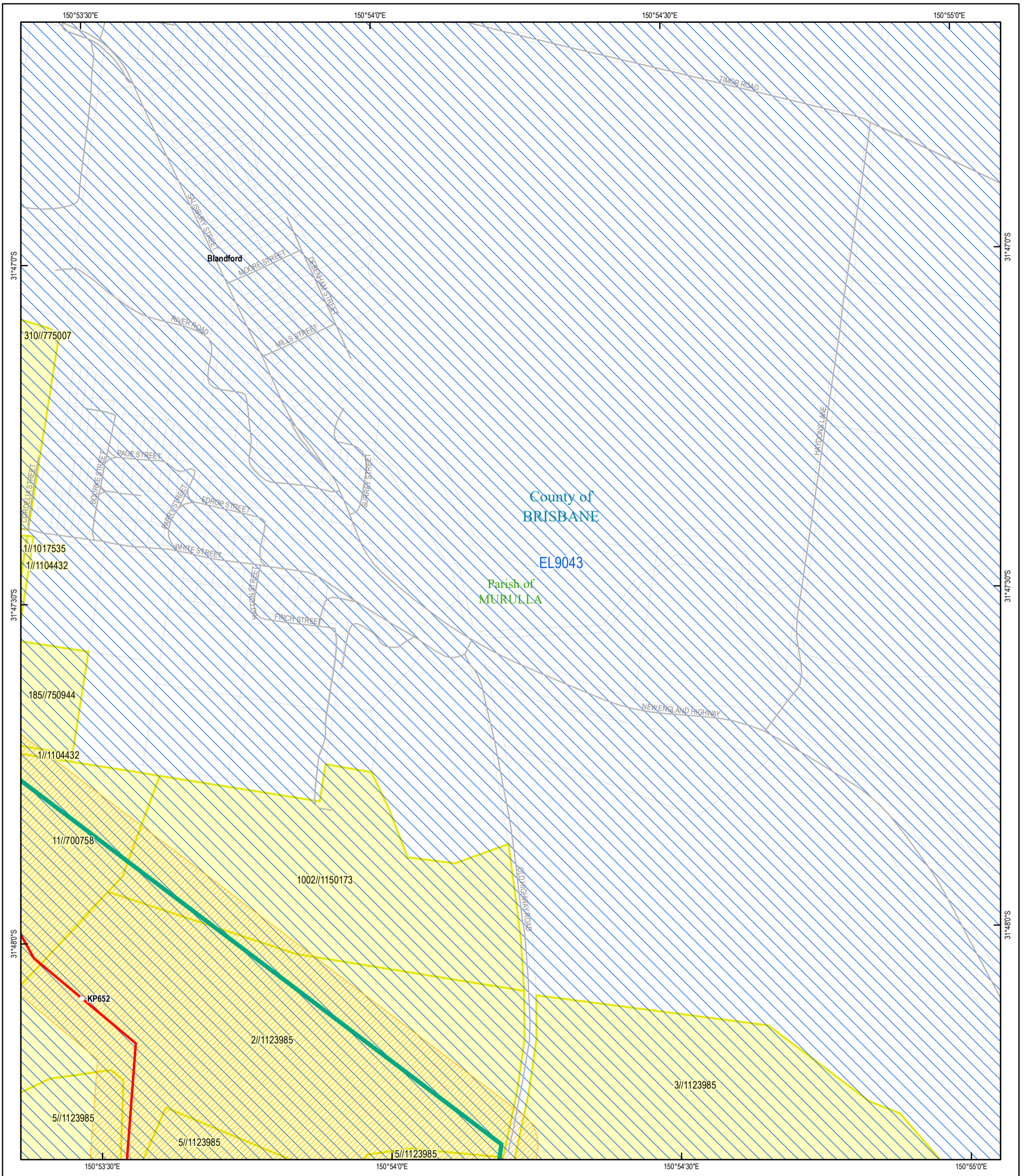
Revision History			
Rev	Drawn	Check	Date
A	DJ	IB	18/02/2020
B	DJ	IB	19/03/2020
C	DJ	IB	25/03/2020
D	DJ	IB	20/05/2020
E	DJ	IB	25/10/2020
F	DJ	IB	13/07/2021

PROJECT Hunter Gas Pipeline

TITLE Authority To Survey - Map 118 of 209

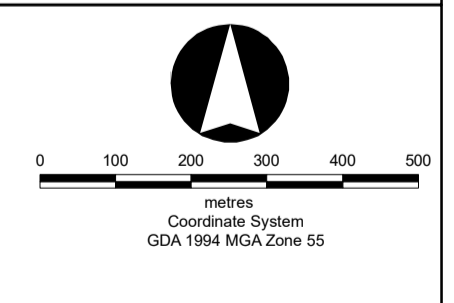
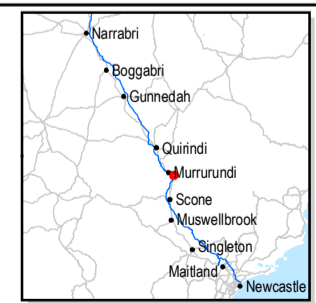
Prepared by Prepared for

Map Revision **F**



Legend

- Kilometre Post
- HGP Alignment (Rev M)
- HGP Alignment (Rev L)
- HGP Alignment Change (under investigation)
- ATS Area
- ATS Impacted Lot
- Lot
- Parish
- County
- Mining Title Current
- Mining Title Application



Notes/Data Sources
 Original page size: A3 portrait
 © Department Finance, Services and Innovation (data extracted 17/02/2021)
 © Department of Planning, Industry and Environment (data extracted 21/06/2021)

Disclaimer
 In preparing this map, RLMS have endeavoured to ensure that the data and information are as accurate and reliable as possible. However RLMS cannot accept liability for any decisions or actions of whatever kind or nature based on this study. RLMS expressly disclaims any loss or damage that may arise therefrom.

WKSP GISWR_00295_ATS

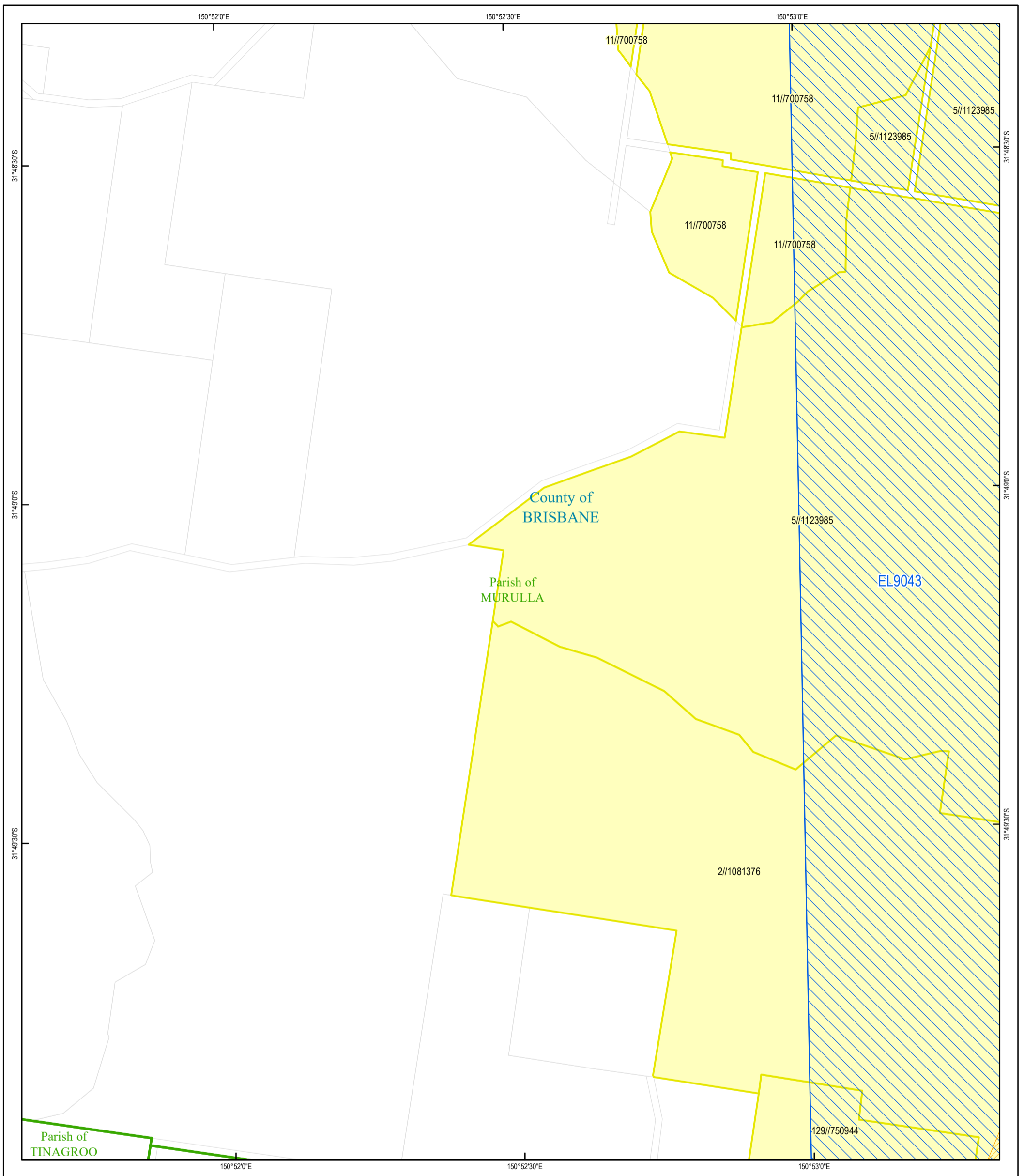
Revision History			
Rev	Drawn	Check	Date
A	DJ	IB	18/02/2020
B	DJ	IB	19/03/2020
C	DJ	IB	25/03/2020
D	DJ	IB	20/05/2020
E	DJ	IB	25/10/2020
F	DJ	IB	13/07/2021

PROJECT Hunter Gas Pipeline

TITLE Authority To Survey - Map 119 of 209

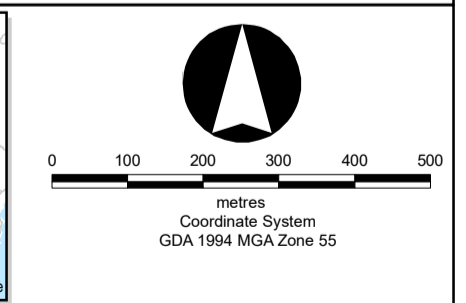
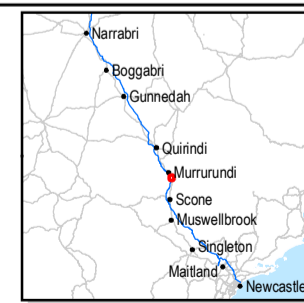
Prepared by Prepared for

Map Revision **F**



Legend

- Kilometre Post
- HGP Alignment (Rev M)
- HGP Alignment (Rev L)
- HGP Alignment Change (under investigation)
- ATS Area
- ATS Impacted Lot
- Lot
- Parish
- County
- Mining Title Current
- Mining Title Application



Notes/Data Sources
 Original page size: A3 portrait
 © Department Finance, Services and Innovation (data extracted 17/02/2021)
 © Department of Planning, Industry and Environment (data extracted 21/06/2021)

Disclaimer
 In preparing this map, RLMS have endeavoured to ensure that the data and information are as accurate and reliable as possible. However RLMS cannot accept liability for any decisions or actions of whatever kind or nature based on this study. RLMS expressly disclaims any loss or damage that may arise therefrom.

WKSP GISWR_00295_ATS

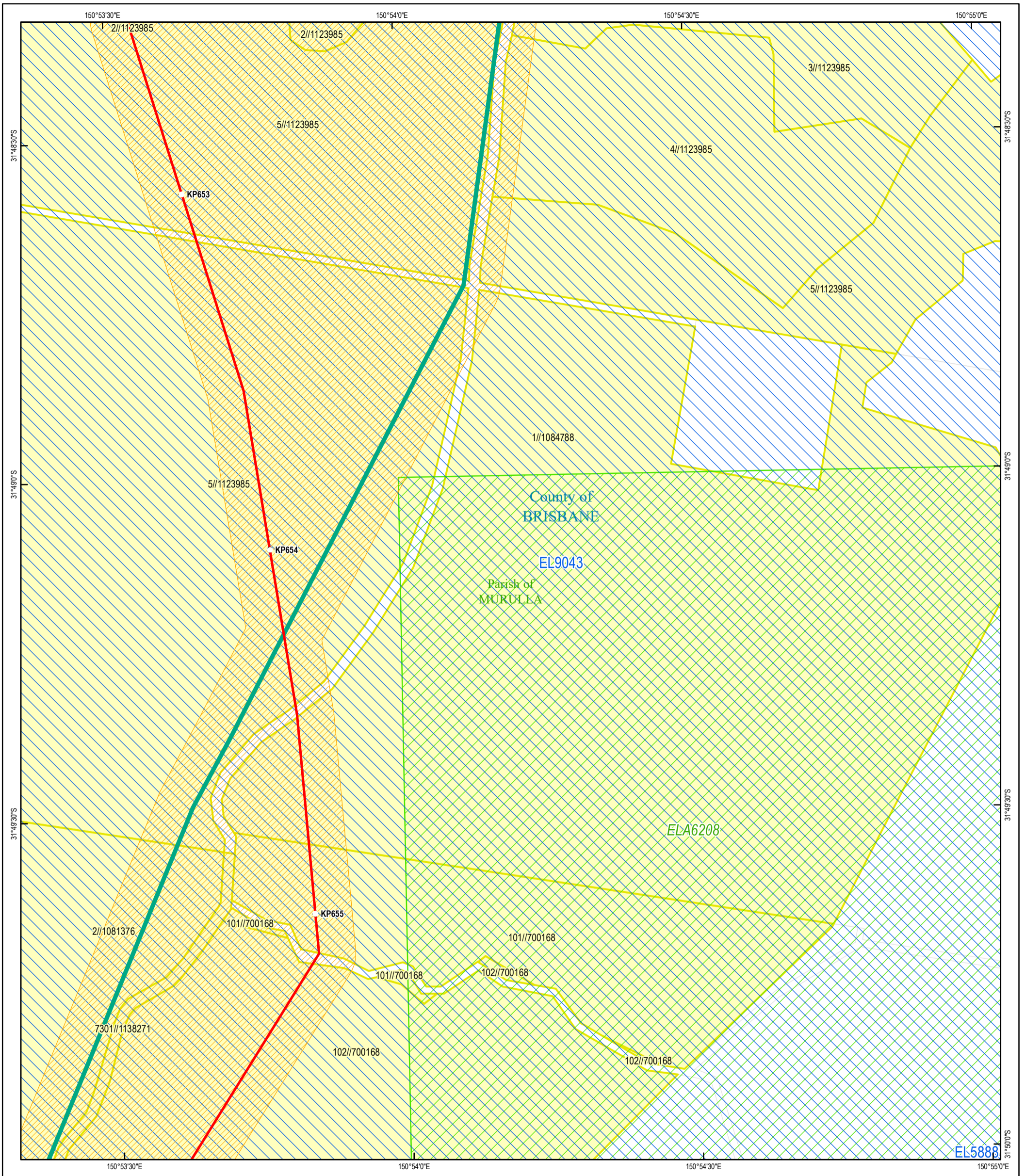
Revision History			
Rev	Drawn	Check	Date
A	DJ	IB	18/02/2020
B	DJ	IB	19/03/2020
C	DJ	IB	25/03/2020
D	DJ	IB	20/05/2020
E	DJ	IB	25/10/2020
F	DJ	IB	13/07/2021

PROJECT Hunter Gas Pipeline

TITLE Authority To Survey - Map 120 of 209

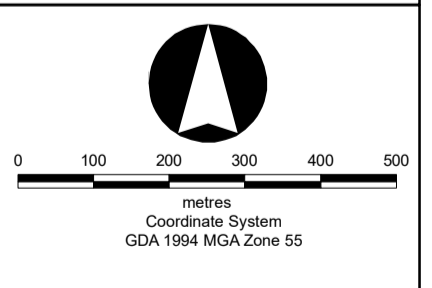
Prepared by Prepared for

Map Revision **F**



Legend

- Kilometre Post
- HGP Alignment (Rev M)
- HGP Alignment (Rev L)
- HGP Alignment Change (under investigation)
- ATS Area
- ATS Impacted Lot
- Lot
- Parish
- County
- Mining Title Current
- Mining Title Application



Notes/Data Sources
 Original page size: A3 portrait
 © Department Finance, Services and Innovation (data extracted 17/02/2021)
 © Department of Planning, Industry and Environment (data extracted 21/06/2021)

Disclaimer
 In preparing this map, RLMS have endeavoured to ensure that the data and information are as accurate and reliable as possible. However RLMS cannot accept liability for any decisions or actions of whatever kind or nature based on this study. RLMS expressly disclaims any loss or damage that may arise therefrom.

WKSP GISWR_00295_ATS

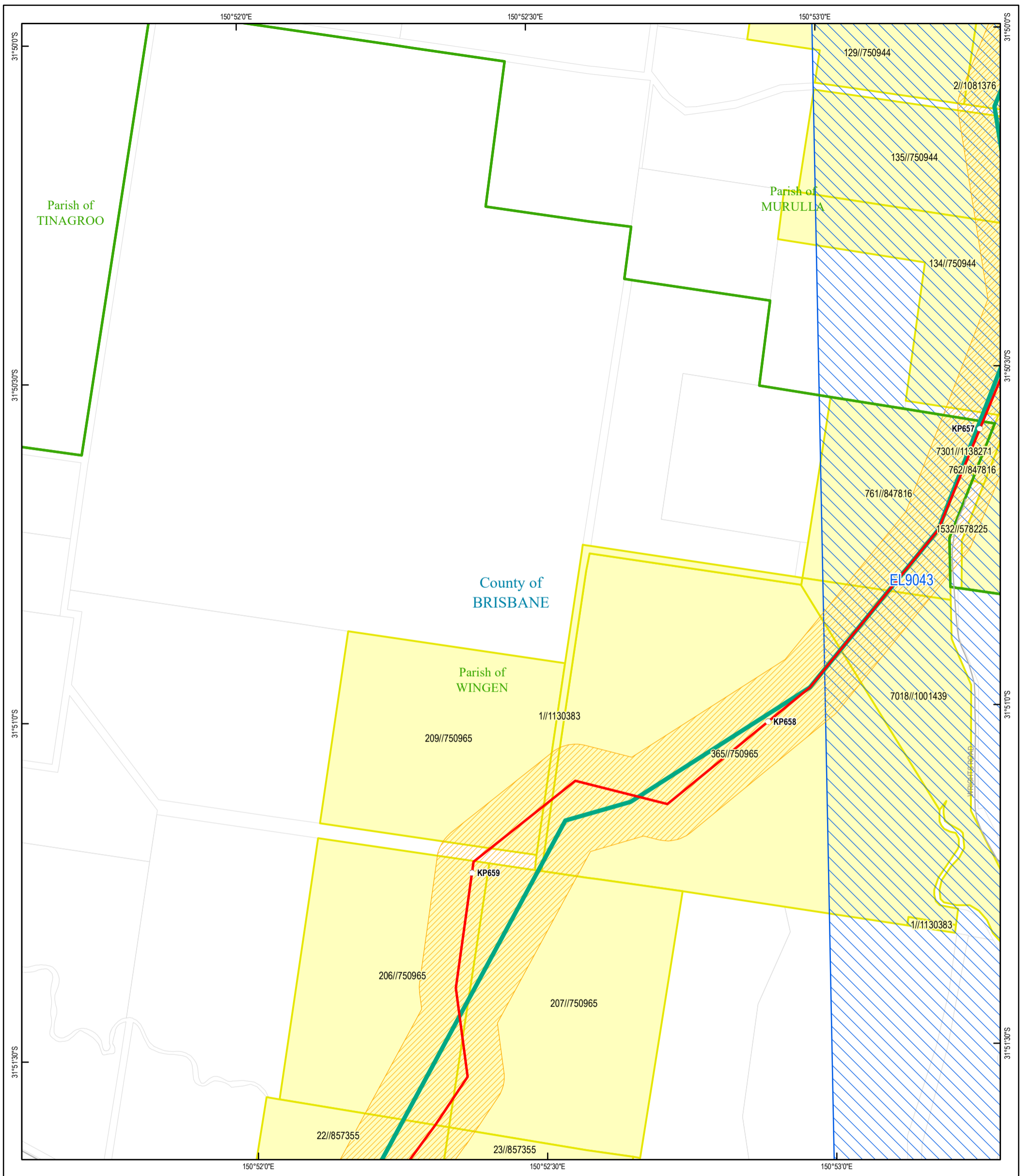
Revision History			
Rev	Drawn	Check	Date
A	DJ	IB	18/02/2020
B	DJ	IB	19/03/2020
C	DJ	IB	25/03/2020
D	DJ	IB	20/05/2020
E	DJ	IB	25/10/2020
F	DJ	IB	13/07/2021

PROJECT Hunter Gas Pipeline

TITLE Authority To Survey - Map 121 of 209

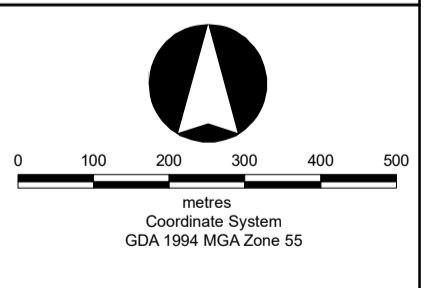
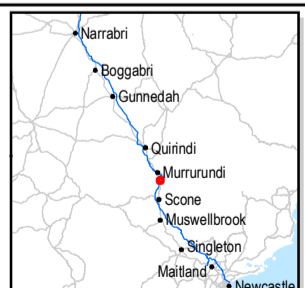
Prepared by Prepared for

Map Revision **F**



Legend

- Kilometre Post
- HGP Alignment (Rev M)
- HGP Alignment (Rev L)
- HGP Alignment Change (under investigation)
- ATS Area
- ATS Impacted Lot
- Lot
- Parish
- County
- Mining Title Current
- Mining Title Application



Notes/Data Sources
 Original page size: A3 portrait
 © Department Finance, Services and Innovation (data extracted 17/02/2021)
 © Department of Planning, Industry and Environment (data extracted 21/06/2021)

Disclaimer
 In preparing this map, RLMS have endeavoured to ensure that the data and information are as accurate and reliable as possible. However RLMS cannot accept liability for any decisions or actions of whatever kind or nature based on this study. RLMS expressly disclaims any loss or damage that may arise therefrom.

WKSP GISWR_00295_ATS

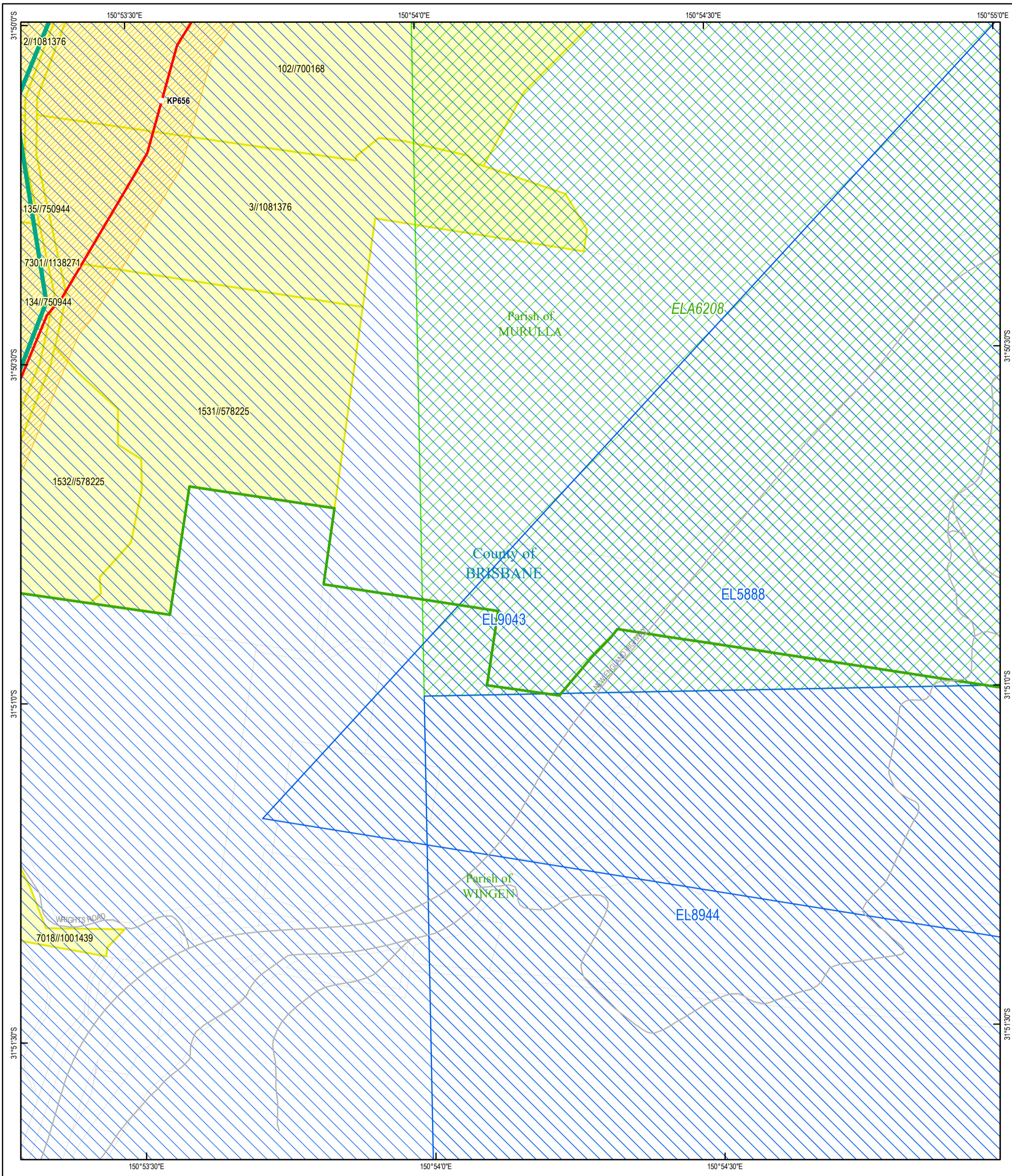
Revision History			
Rev	Drawn	Check	Date
A	DJ	IB	18/02/2020
B	DJ	IB	19/03/2020
C	DJ	IB	25/03/2020
D	DJ	IB	20/05/2020
E	DJ	IB	25/10/2020
F	DJ	IB	13/07/2021

PROJECT Hunter Gas Pipeline

TITLE Authority To Survey - Map 122 of 209

Prepared by Prepared for

Map Revision **F**



Legend

	Kilometre Post		Lot
	HGP Alignment (Rev M)		Parish
	HGP Alignment (Rev L)		County
	HGP Alignment Change (under investigation)		Mining Title Current
	ATS Area		Mining Title Application
	ATS Impacted Lot		

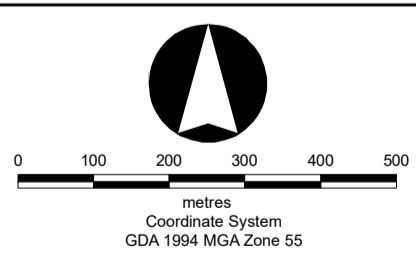
Notes/Data Sources
 Original page size: A3 portrait
 © Department Finance, Services and Innovation (data extracted 17/02/2021)
 © Department of Planning, Industry and Environment (data extracted 21/06/2021)

Disclaimer
 In preparing this map, RLMS have endeavoured to ensure that the data and information are as accurate and reliable as possible. However RLMS cannot accept liability for any decisions or actions of whatever kind or nature based on this study. RLMS expressly disclaims any loss or damage that may arise therefrom.

WKSP GISWR_00295_ATS

Revision History

Rev	Drawn	Check	Date
A	DJ	IB	18/02/2020
B	DJ	IB	19/03/2020
C	DJ	IB	25/03/2020
D	DJ	IB	20/05/2020
E	DJ	IB	25/10/2020
F	DJ	IB	13/07/2021

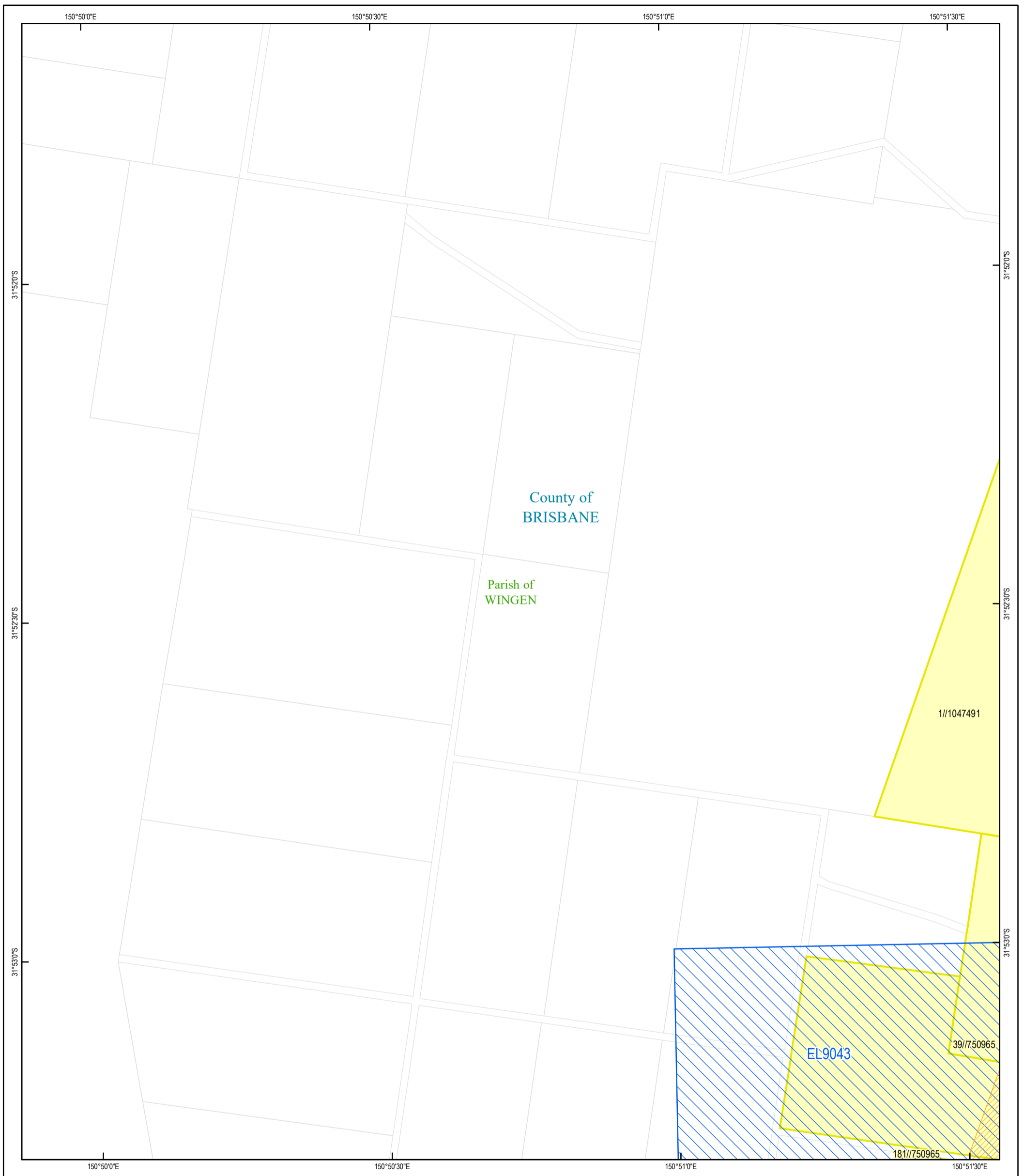


PROJECT Hunter Gas Pipeline

TITLE Authority To Survey - Map 123 of 209

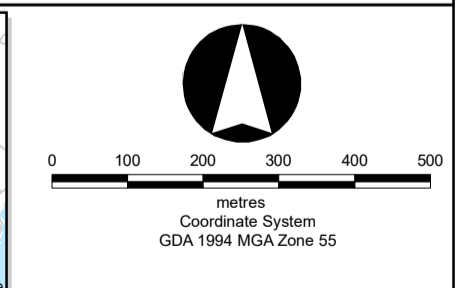
Prepared by Prepared for

Map Revision **F**



Legend

- Kilometre Post
- HGP Alignment (Rev M)
- HGP Alignment (Rev L)
- HGP Alignment Change (under investigation)
- ATS Area
- ATS Impacted Lot
- Lot
- Parish
- County
- Mining Title Current
- Mining Title Application



Notes/Data Sources
 Original page size: A3 portrait
 © Department Finance, Services and Innovation (data extracted 17/02/2021)
 © Department of Planning, Industry and Environment (data extracted 21/06/2021)

Disclaimer
 In preparing this map, RLMS have endeavoured to ensure that the data and information are as accurate and reliable as possible. However RLMS cannot accept liability for any decisions or actions of whatever kind or nature based on this study. RLMS expressly disclaims any loss or damage that may arise therefrom.

WKSP GISWR_00295_ATS

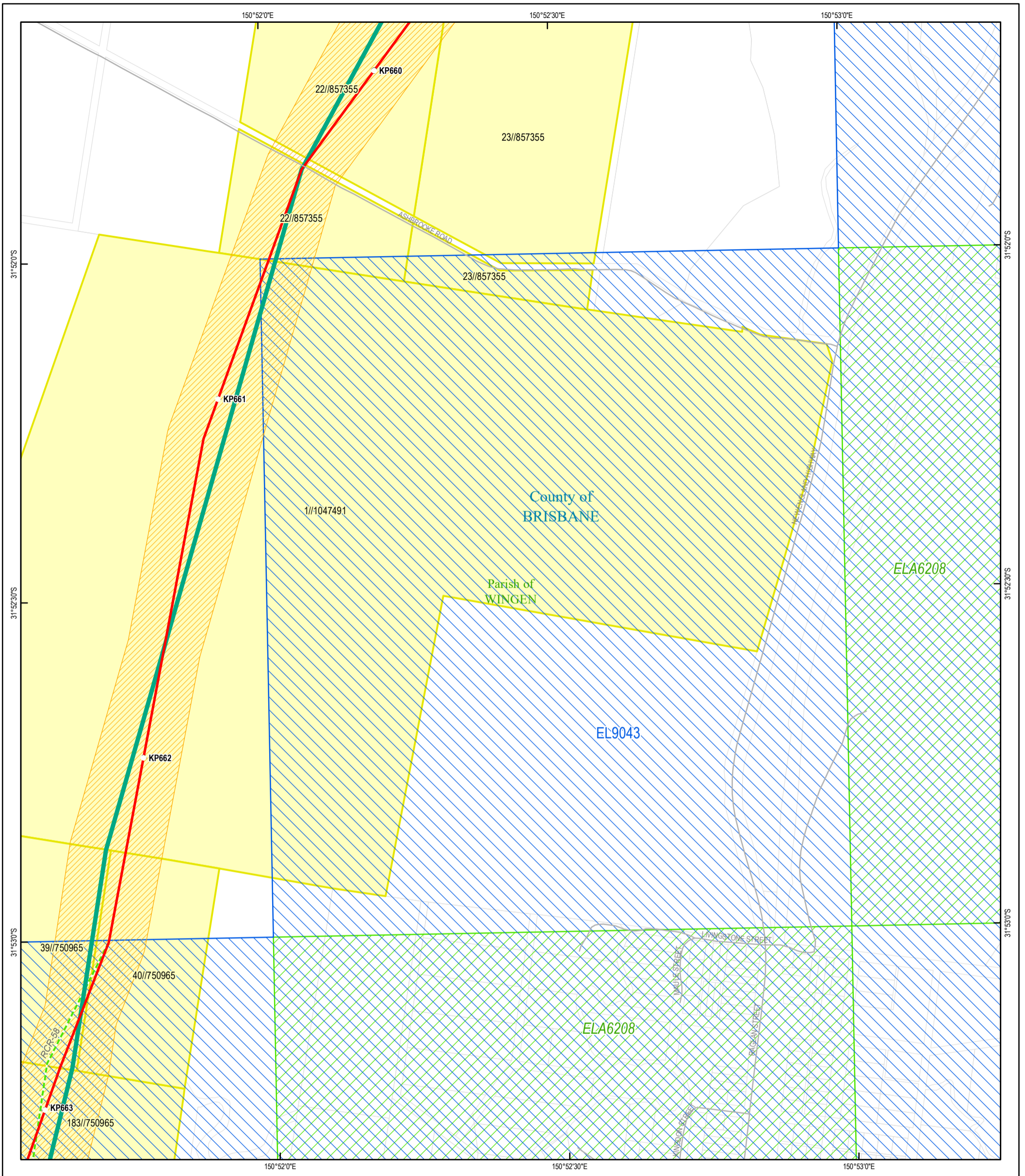
Revision History			
Rev	Drawn	Check	Date
A	DJ	IB	18/02/2020
B	DJ	IB	19/03/2020
C	DJ	IB	25/03/2020
D	DJ	IB	20/05/2020
E	DJ	IB	25/10/2020
F	DJ	IB	13/07/2021

PROJECT Hunter Gas Pipeline

TITLE Authority To Survey - Map 124 of 209

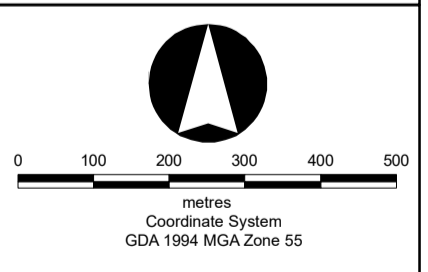
Prepared by Prepared for

Map Revision **F**



Legend

- Kilometre Post
- HGP Alignment (Rev M)
- HGP Alignment (Rev L)
- HGP Alignment Change (under investigation)
- ATS Area
- ATS Impacted Lot
- Lot
- Parish
- County
- Mining Title Current
- Mining Title Application



Notes/Data Sources
 Original page size: A3 portrait
 © Department Finance, Services and Innovation (data extracted 17/02/2021)
 © Department of Planning, Industry and Environment (data extracted 21/06/2021)

Disclaimer
 In preparing this map, RLMS have endeavoured to ensure that the data and information are as accurate and reliable as possible. However RLMS cannot accept liability for any decisions or actions of whatever kind or nature based on this study. RLMS expressly disclaims any loss or damage that may arise therefrom.

WKSP GISWR_00295_ATS

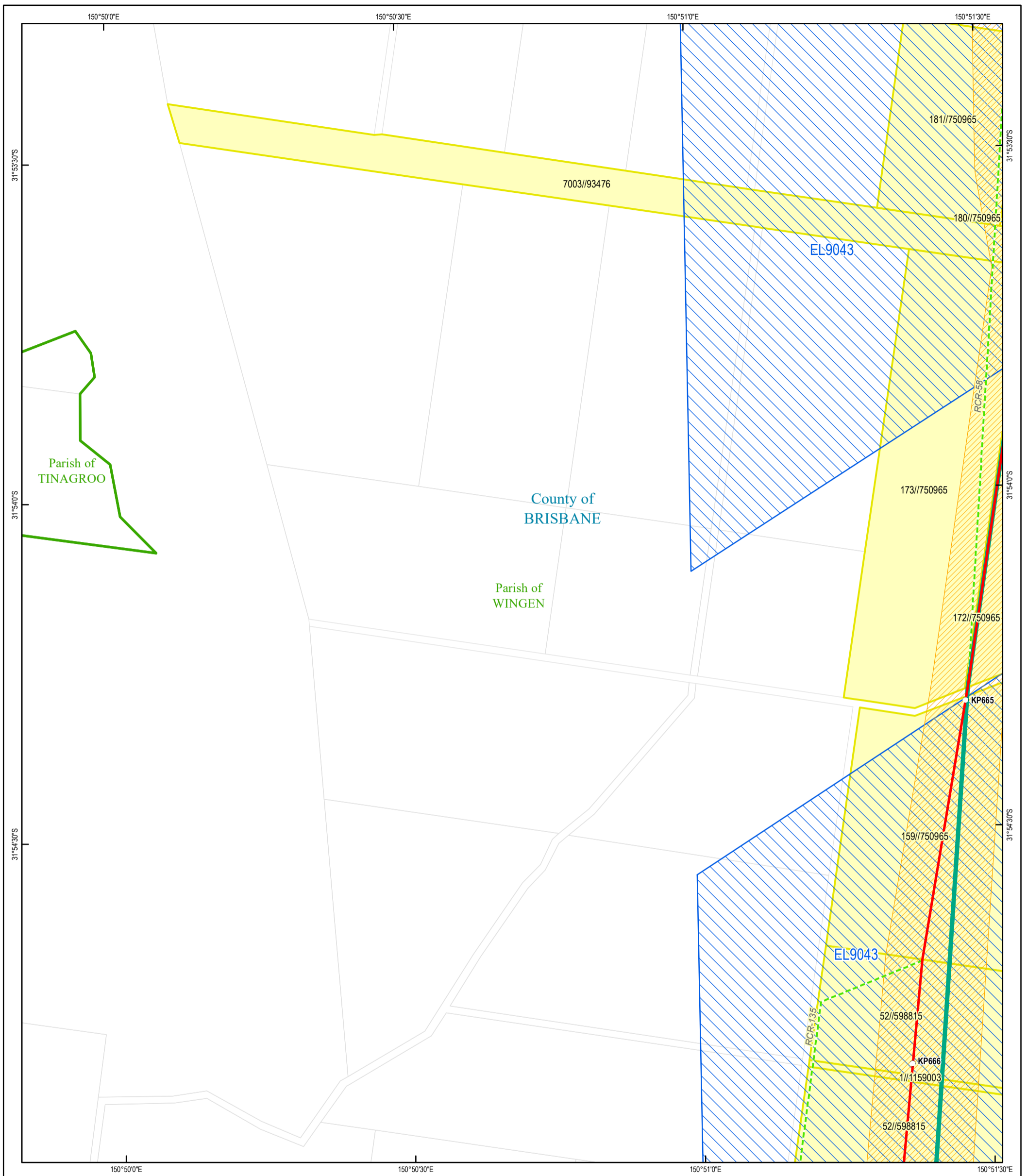
Revision History			
Rev	Drawn	Check	Date
A	DJ	IB	18/02/2020
B	DJ	IB	19/03/2020
C	DJ	IB	25/03/2020
D	DJ	IB	20/05/2020
E	DJ	IB	25/10/2020
F	DJ	IB	13/07/2021

PROJECT Hunter Gas Pipeline

TITLE Authority To Survey - Map 125 of 209

Prepared by Prepared for

Map Revision **F**



Legend

- Kilometre Post
- HGP Alignment (Rev M)
- HGP Alignment (Rev L)
- HGP Alignment Change (under investigation)
- ATS Area
- ATS Impacted Lot
- Lot
- Parish
- County
- Mining Title Current
- Mining Title Application



metres
Coordinate System
GDA 1994 MGA Zone 55

Notes/Data Sources
Original page size: A3 portrait
© Department Finance, Services and Innovation (data extracted 17/02/2021)
© Department of Planning, Industry and Environment (data extracted 21/06/2021)

Disclaimer
In preparing this map, RLMS have endeavoured to ensure that the data and information are as accurate and reliable as possible. However RLMS cannot accept liability for any decisions or actions of whatever kind or nature based on this study. RLMS expressly disclaims any loss or damage that may arise therefrom.

WKSP GISWR_00295_ATS

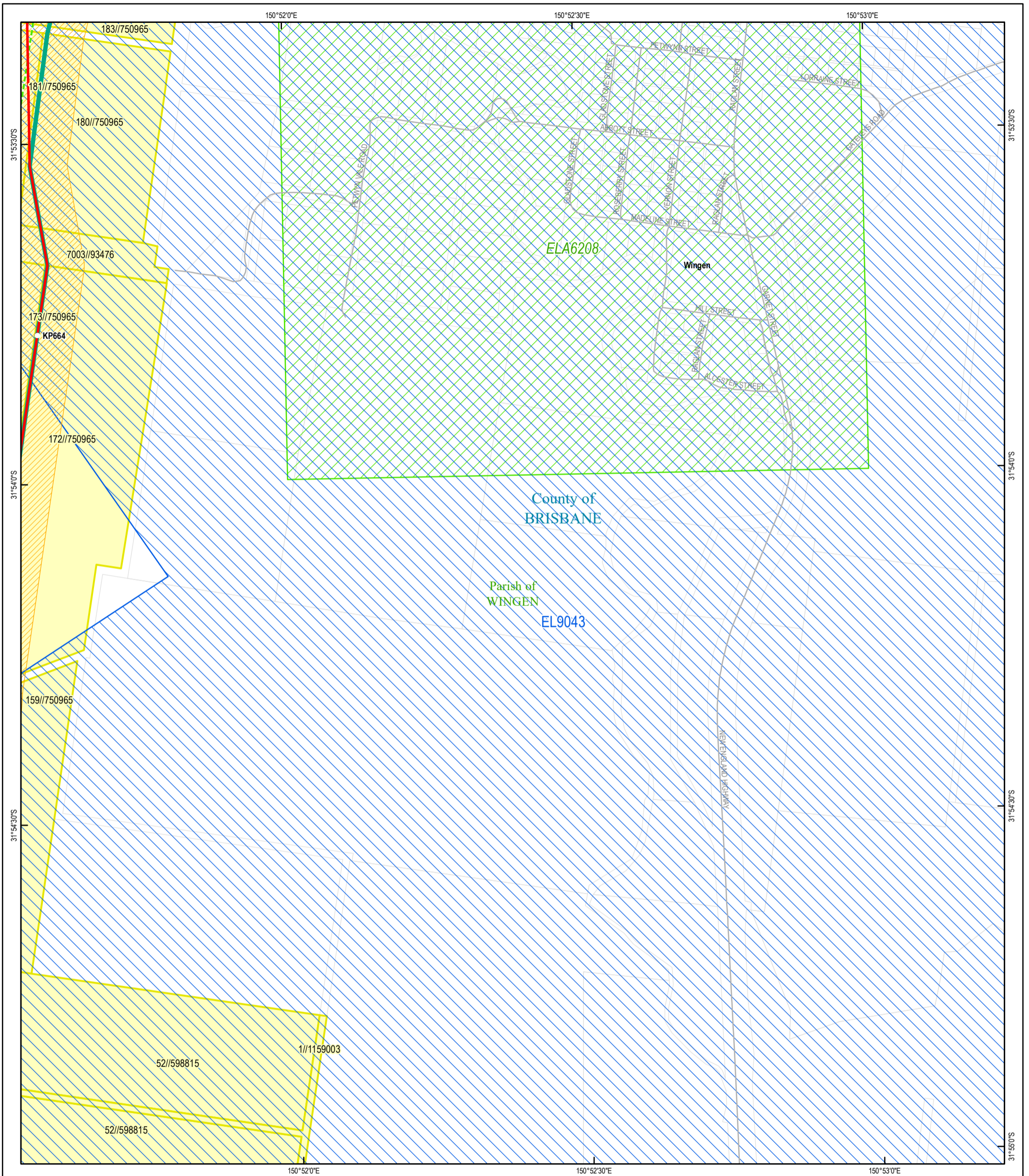
Revision History			
Rev	Drawn	Check	Date
A	DJ	IB	18/02/2020
B	DJ	IB	19/03/2020
C	DJ	IB	25/03/2020
D	DJ	IB	20/05/2020
E	DJ	IB	25/10/2020
F	DJ	IB	13/07/2021

PROJECT Hunter Gas Pipeline

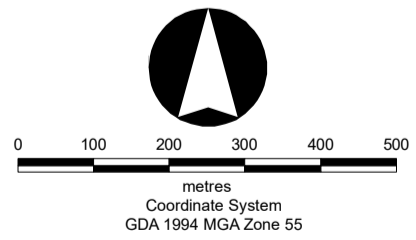
TITLE Authority To Survey - Map 126 of 209

Prepared by Prepared for

Map Revision **F**



- Legend**
- Kilometre Post
 - HGP Alignment (Rev M)
 - HGP Alignment (Rev L)
 - HGP Alignment Change (under investigation)
 - ATS Area
 - ATS Impacted Lot
 - Lot
 - Parish
 - County
 - Mining Title Current
 - Mining Title Application



Notes/Data Sources
 Original page size: A3 portrait
 © Department Finance, Services and Innovation (data extracted 17/02/2021)
 © Department of Planning, Industry and Environment (data extracted 21/06/2021)

Disclaimer
 In preparing this map, RLMS have endeavoured to ensure that the data and information are as accurate and reliable as possible. However RLMS cannot accept liability for any decisions or actions of whatever kind or nature based on this study. RLMS expressly disclaims any loss or damage that may arise therefrom.

WKSP GISWR_00295_ATS

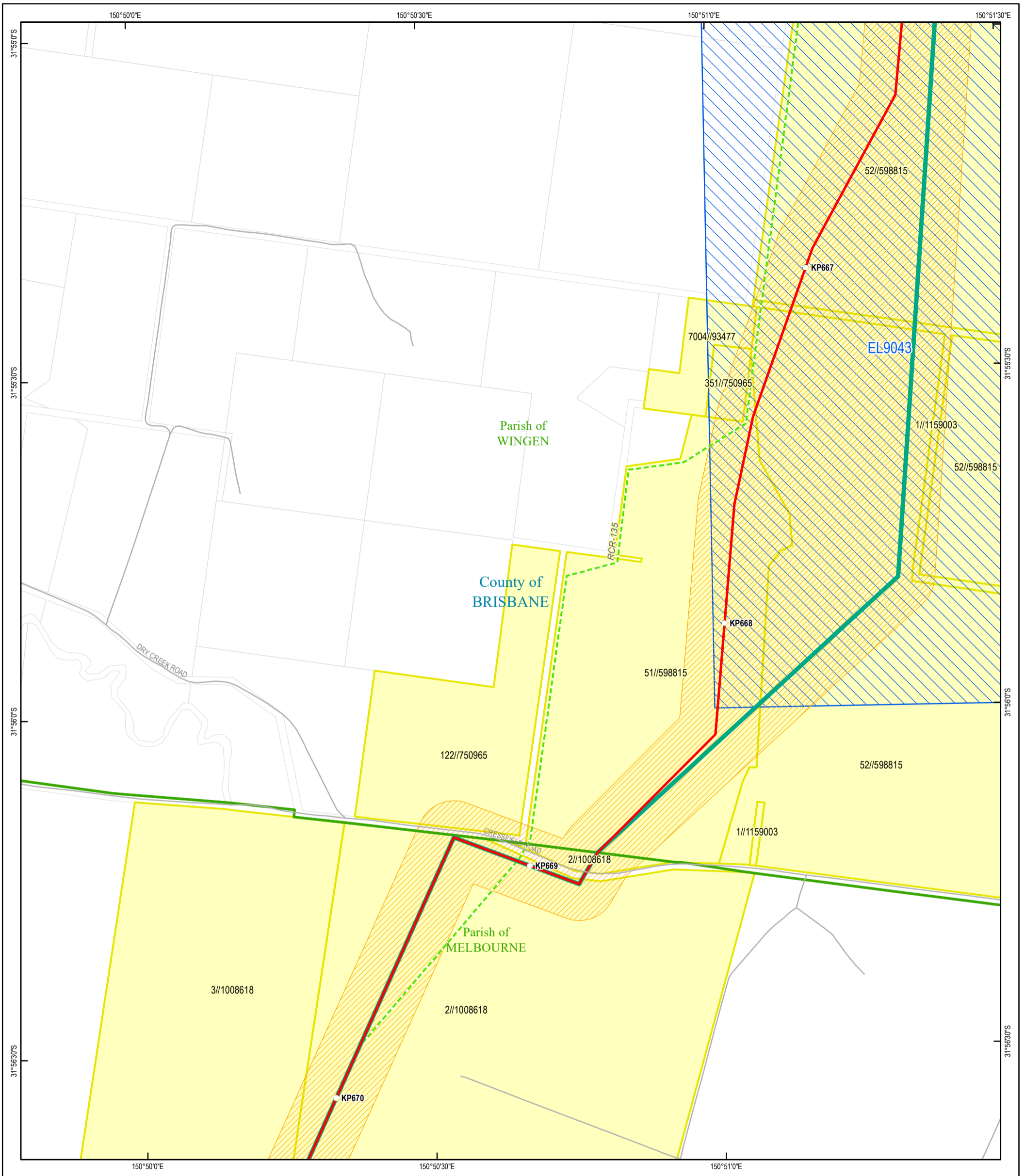
Revision History			
Rev	Drawn	Check	Date
A	DJ	IB	18/02/2020
B	DJ	IB	19/03/2020
C	DJ	IB	25/03/2020
D	DJ	IB	20/05/2020
E	DJ	IB	25/10/2020
F	DJ	IB	13/07/2021

PROJECT Hunter Gas Pipeline

TITLE Authority To Survey - Map 127 of 209

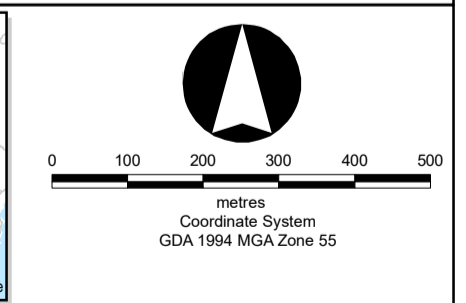
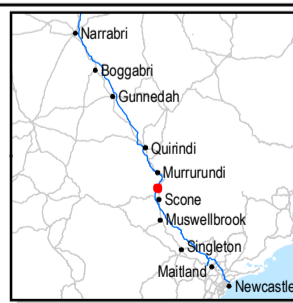
Prepared by Prepared for

Map Revision **F**



Legend

- Kilometre Post
- HGP Alignment (Rev M)
- HGP Alignment (Rev L)
- HGP Alignment Change (under investigation)
- ATS Area
- ATS Impacted Lot
- Lot
- Parish
- County
- Mining Title Current
- Mining Title Application



Notes/Data Sources
 Original page size: A3 portrait
 © Department Finance, Services and Innovation (data extracted 17/02/2021)
 © Department of Planning, Industry and Environment (data extracted 21/06/2021)

Disclaimer
 In preparing this map, RLMS have endeavoured to ensure that the data and information are as accurate and reliable as possible. However RLMS cannot accept liability for any decisions or actions of whatever kind or nature based on this study. RLMS expressly disclaims any loss or damage that may arise therefrom.

WKSP GISWR_00295_ATS

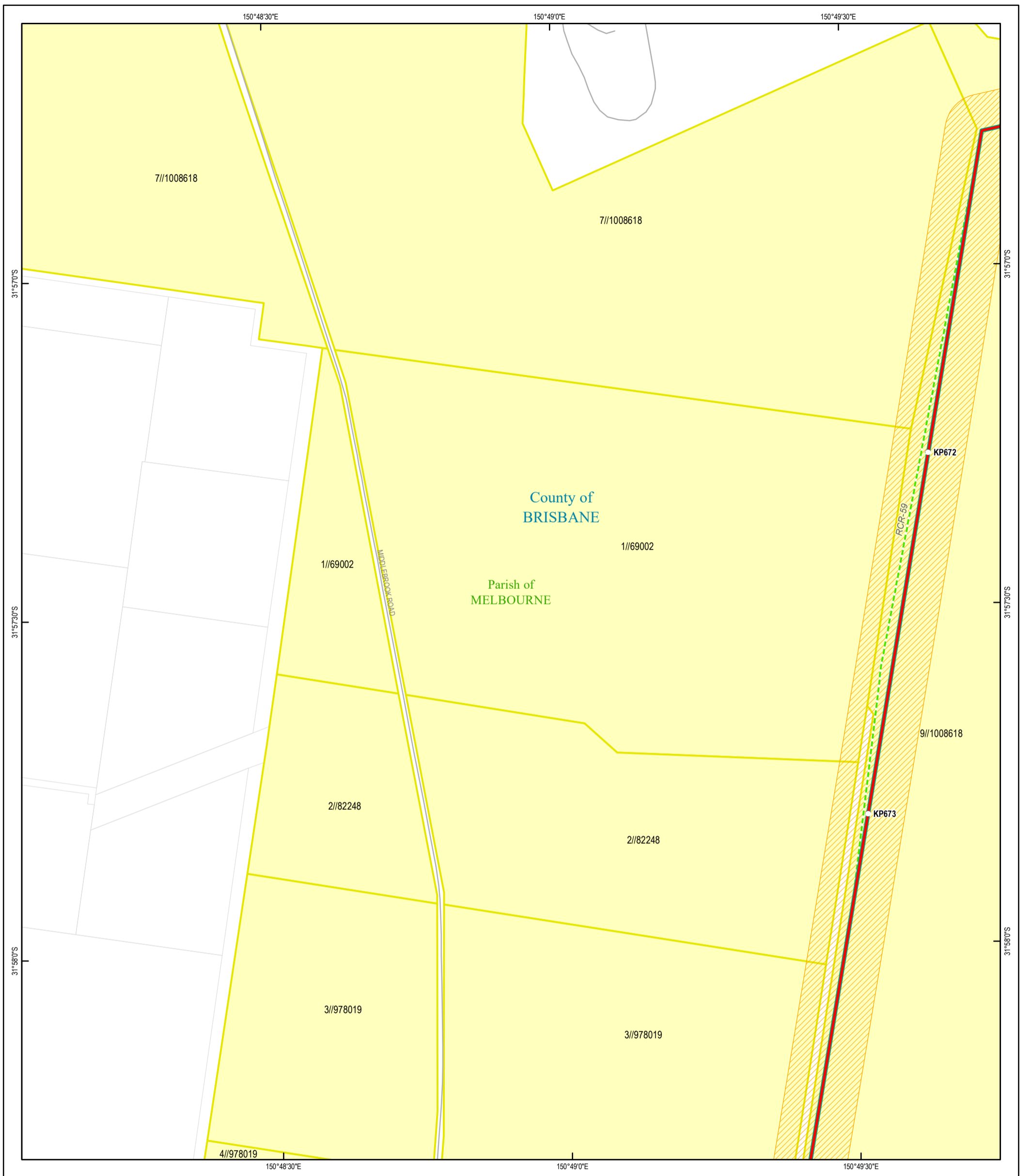
Revision History			
Rev	Drawn	Check	Date
A	DJ	IB	18/02/2020
B	DJ	IB	19/03/2020
C	DJ	IB	25/03/2020
D	DJ	IB	20/05/2020
E	DJ	IB	25/10/2020
F	DJ	IB	13/07/2021

PROJECT Hunter Gas Pipeline

TITLE Authority To Survey - Map 128 of 209

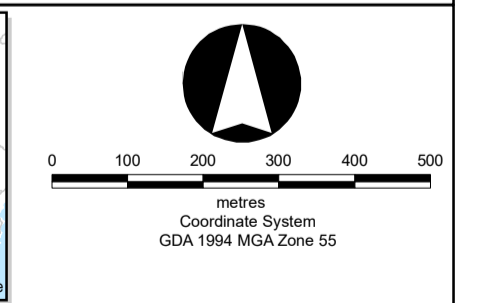
Prepared by Prepared for

Map Revision **F**



Legend

- Kilometre Post
- HGP Alignment (Rev M)
- HGP Alignment (Rev L)
- HGP Alignment Change (under investigation)
- ATS Area
- ATS Impacted Lot
- Lot
- Parish
- County
- Mining Title Current
- Mining Title Application



Notes/Data Sources
 Original page size: A3 portrait
 © Department Finance, Services and Innovation (data extracted 17/02/2021)
 © Department of Planning, Industry and Environment (data extracted 21/06/2021)

Disclaimer
 In preparing this map, RLMS have endeavoured to ensure that the data and information are as accurate and reliable as possible. However RLMS cannot accept liability for any decisions or actions of whatever kind or nature based on this study. RLMS expressly disclaims any loss or damage that may arise therefrom.

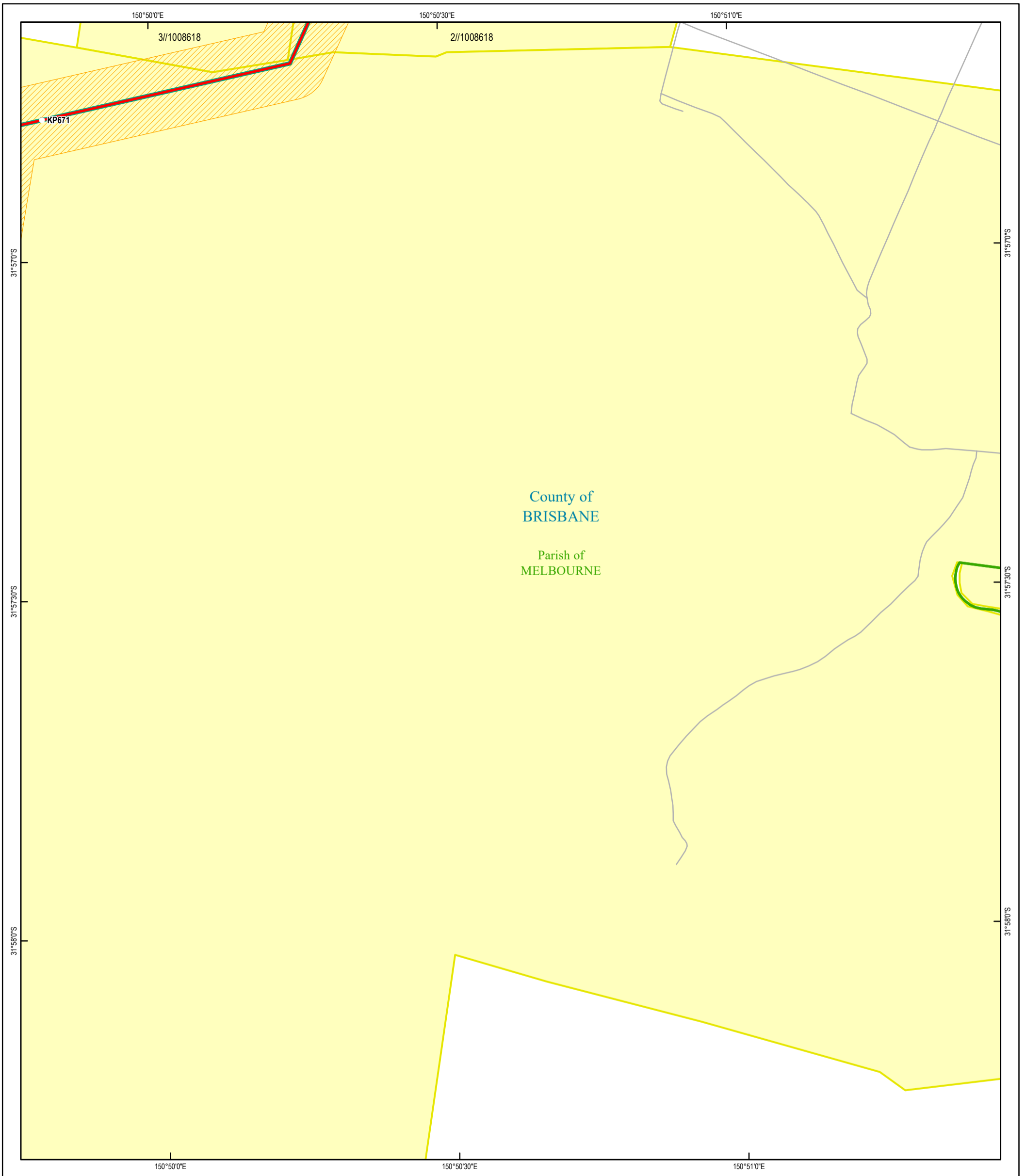
WKSP GISWR_00295_ATS

Revision History			
Rev	Drawn	Check	Date
A	DJ	IB	18/02/2020
B	DJ	IB	19/03/2020
C	DJ	IB	25/03/2020
D	DJ	IB	20/05/2020
E	DJ	IB	25/10/2020
F	DJ	IB	13/07/2021

PROJECT Hunter Gas Pipeline

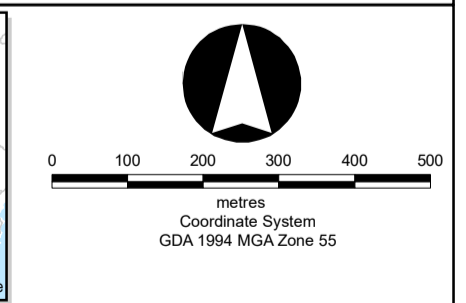
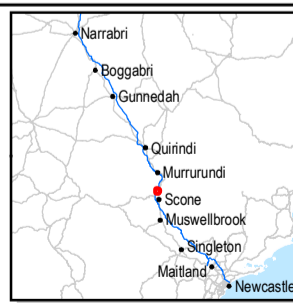
TITLE Authority To Survey - Map 129 of 209

Prepared by **RLMS** Prepared for **hunter Gas pipeline** Map Revision **F**



Legend

- Kilometre Post
- HGP Alignment (Rev M)
- HGP Alignment (Rev L)
- HGP Alignment Change (under investigation)
- ATS Area
- ATS Impacted Lot
- Lot
- Parish
- County
- Mining Title Current
- Mining Title Application



Notes/Data Sources
 Original page size: A3 portrait
 © Department Finance, Services and Innovation (data extracted 17/02/2021)
 © Department of Planning, Industry and Environment (data extracted 21/06/2021)

Disclaimer
 In preparing this map, RLMS have endeavoured to ensure that the data and information are as accurate and reliable as possible. However RLMS cannot accept liability for any decisions or actions of whatever kind or nature based on this study. RLMS expressly disclaims any loss or damage that may arise therefrom.

WKSP GISWR_00295_ATS

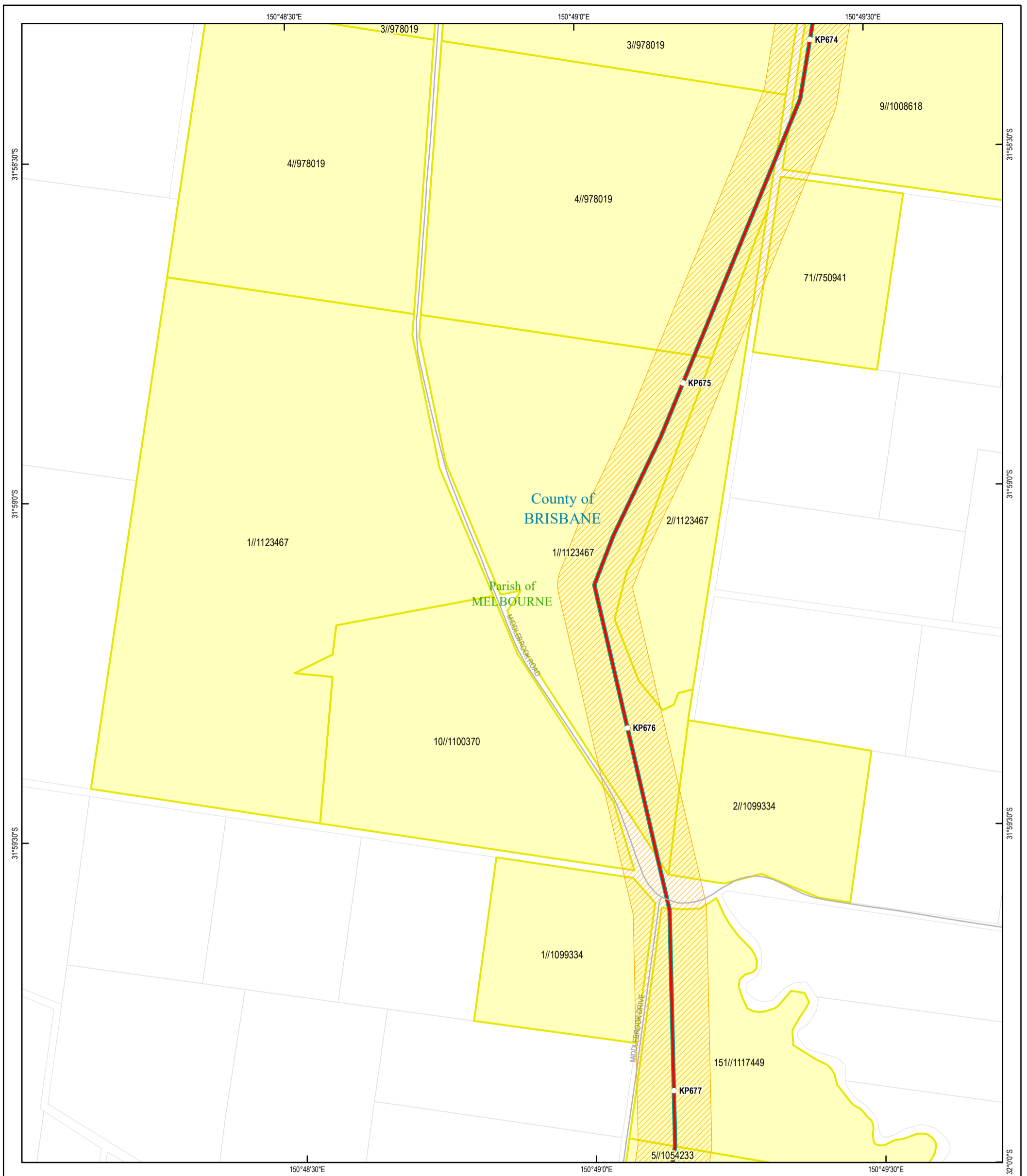
Revision History			
Rev	Drawn	Check	Date
A	DJ	IB	18/02/2020
B	DJ	IB	19/03/2020
C	DJ	IB	25/03/2020
D	DJ	IB	20/05/2020
E	DJ	IB	25/10/2020
F	DJ	IB	13/07/2021

PROJECT Hunter Gas Pipeline

TITLE Authority To Survey - Map 130 of 209

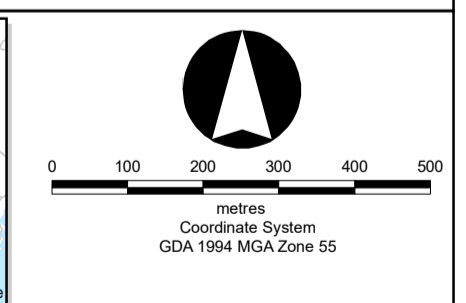
Prepared by Prepared for

Map Revision **F**



Legend

- Kilometre Post
- HGP Alignment (Rev M)
- HGP Alignment (Rev L)
- HGP Alignment Change (under investigation)
- ATS Area
- ATS Impacted Lot
- Lot
- Parish
- County
- Mining Title Current
- Mining Title Application



Notes/Data Sources
 Original page size: A3 portrait
 © Department Finance, Services and Innovation (data extracted 17/02/2021)
 © Department of Planning, Industry and Environment (data extracted 21/06/2021)

Disclaimer
 In preparing this map, RLMS have endeavoured to ensure that the data and information are as accurate and reliable as possible. However RLMS cannot accept liability for any decisions or actions of whatever kind or nature based on this study. RLMS expressly disclaims any loss or damage that may arise therefrom.

WKSP GISWR_00295_ATS

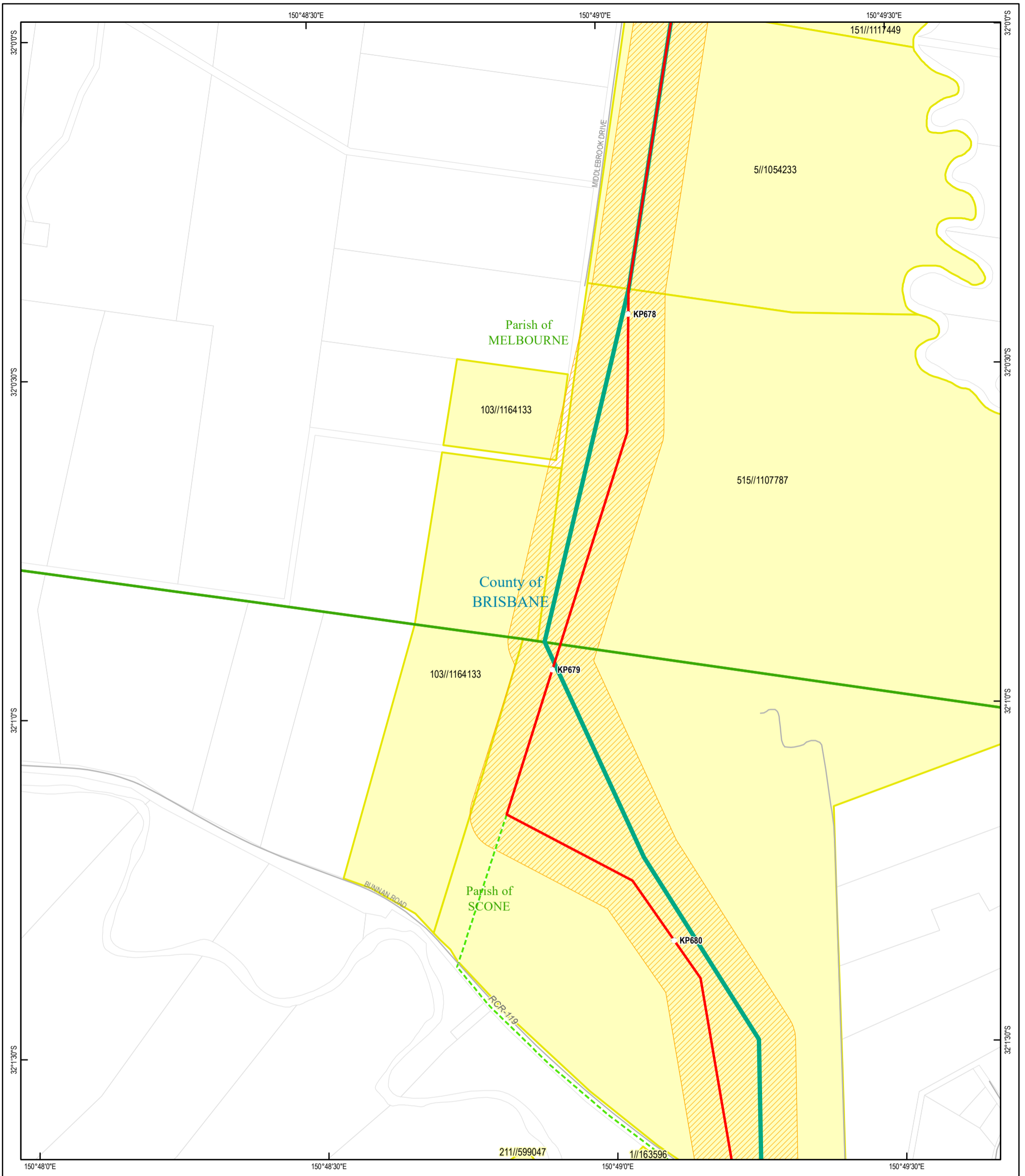
Revision History			
Rev	Drawn	Check	Date
A	DJ	IB	18/02/2020
B	DJ	IB	19/03/2020
C	DJ	IB	25/03/2020
D	DJ	IB	20/05/2020
E	DJ	IB	25/10/2020
F	DJ	IB	13/07/2021

PROJECT Hunter Gas Pipeline

TITLE Authority To Survey - Map 131 of 209

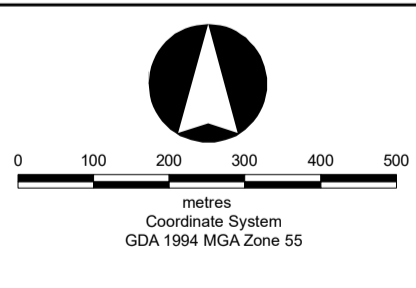
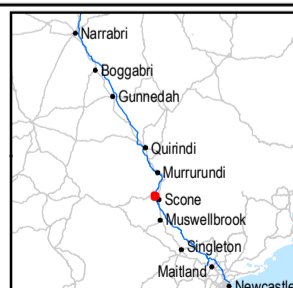
Prepared by Prepared for

Map Revision **F**



Legend

	Kilometre Post		Lot
	HGP Alignment (Rev M)		Parish
	HGP Alignment (Rev L)		County
	HGP Alignment Change (under investigation)		Mining Title Current
	ATS Area		Mining Title Application
	ATS Impacted Lot		



Notes/Data Sources
 Original page size: A3 portrait
 © Department Finance, Services and Innovation (data extracted 17/02/2021)
 © Department of Planning, Industry and Environment (data extracted 21/06/2021)

Disclaimer
 In preparing this map, RLMS have endeavoured to ensure that the data and information are as accurate and reliable as possible. However RLMS cannot accept liability for any decisions or actions of whatever kind or nature based on this study. RLMS expressly disclaims any loss or damage that may arise therefrom.

WKSP GISWR_00295_ATS

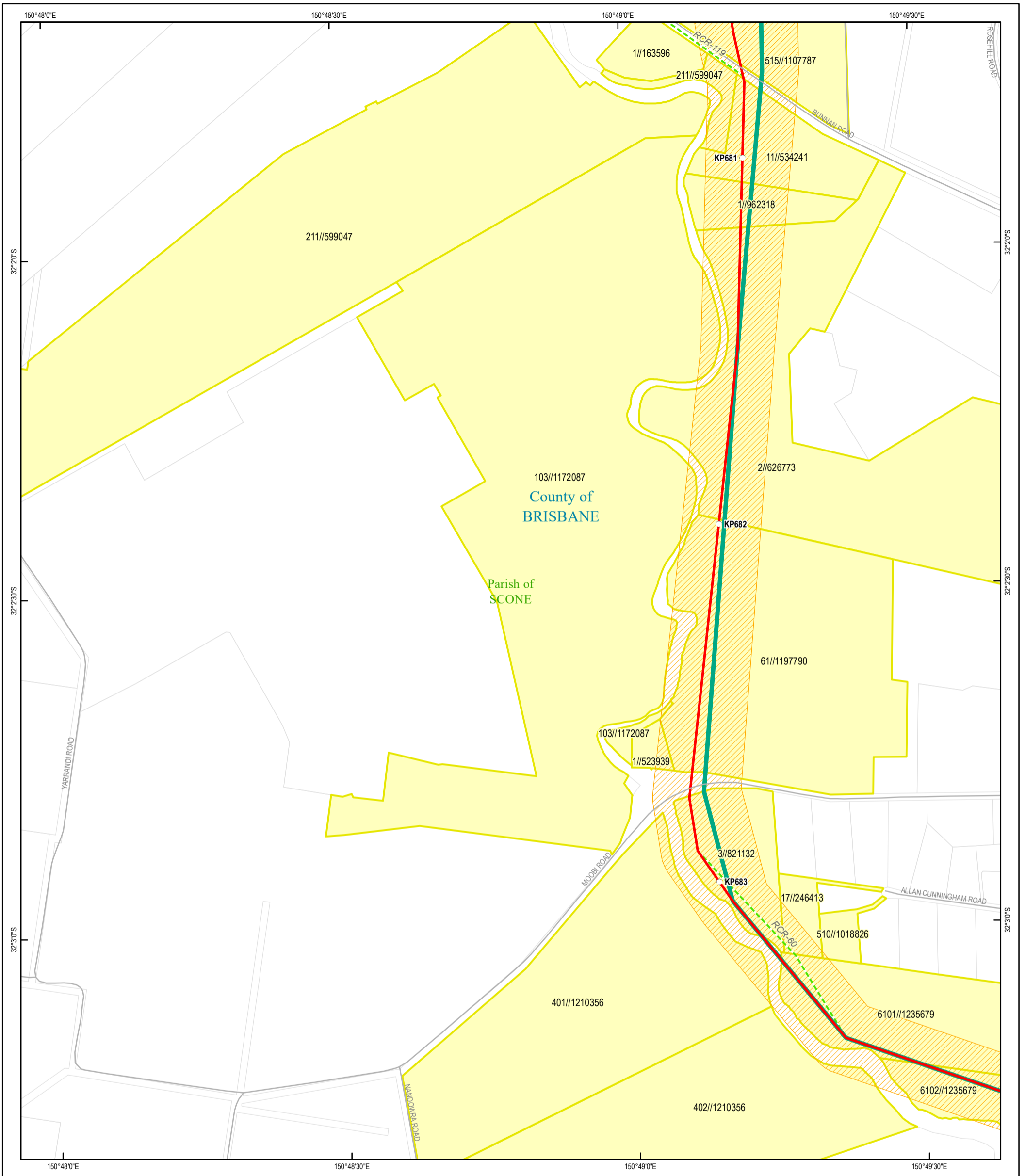
Revision History			
Rev	Drawn	Check	Date
A	DJ	IB	18/02/2020
B	DJ	IB	19/03/2020
C	DJ	IB	25/03/2020
D	DJ	IB	20/05/2020
E	DJ	IB	25/10/2020
F	DJ	IB	13/07/2021

PROJECT Hunter Gas Pipeline

TITLE Authority To Survey - Map 132 of 209

Prepared by Prepared for

Map Revision **F**



Legend

- Kilometre Post
- HGP Alignment (Rev M)
- HGP Alignment (Rev L)
- HGP Alignment Change (under investigation)
- ATS Area
- ATS Impacted Lot
- Lot
- Parish
- County
- Mining Title Current
- Mining Title Application

Coordinate System
GDA 1994 MGA Zone 55

Notes/Data Sources
 Original page size: A3 portrait
 © Department Finance, Services and Innovation (data extracted 17/02/2021)
 © Department of Planning, Industry and Environment (data extracted 21/06/2021)

Disclaimer
 In preparing this map, RLMS have endeavoured to ensure that the data and information are as accurate and reliable as possible. However RLMS cannot accept liability for any decisions or actions of whatever kind or nature based on this study. RLMS expressly disclaims any loss or damage that may arise therefrom.

WKSP GISWR_00295_ATS

Revision History			
Rev	Drawn	Check	Date
A	DJ	IB	18/02/2020
B	DJ	IB	19/03/2020
C	DJ	IB	25/03/2020
D	DJ	IB	20/05/2020
E	DJ	IB	25/10/2020
F	DJ	IB	13/07/2021

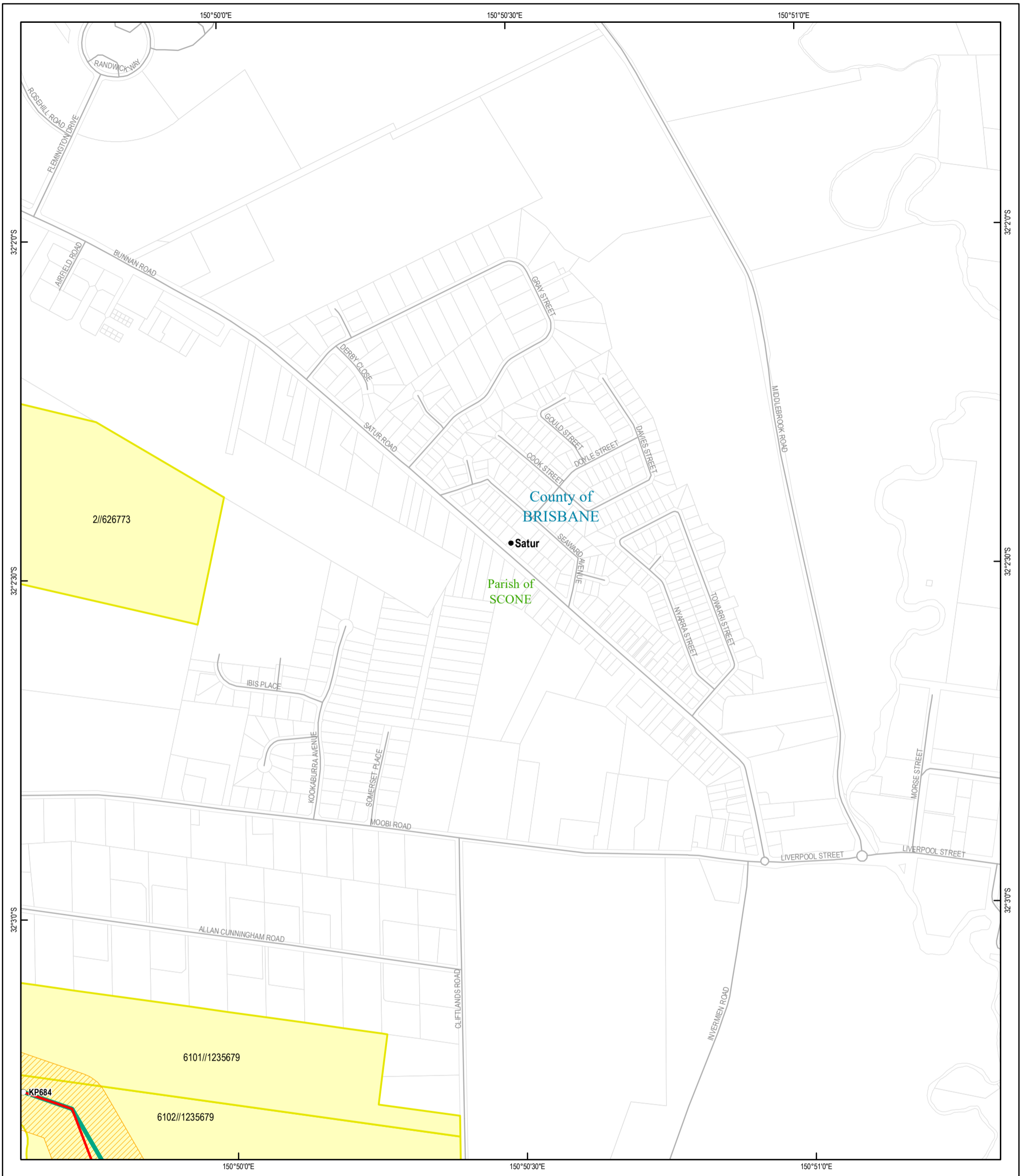
PROJECT Hunter Gas Pipeline

TITLE Authority To Survey - Map 133 of 209

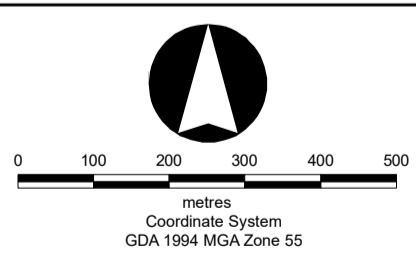
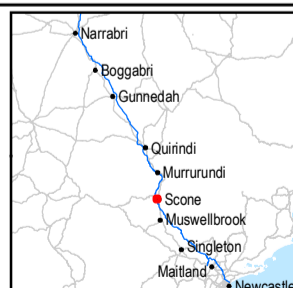
Prepared by

Prepared for

Map Revision **F**



Legend	
	Kilometre Post
	HGP Alignment (Rev M)
	HGP Alignment (Rev L)
	HGP Alignment Change (under investigation)
	ATS Area
	ATS Impacted Lot
	Lot
	Parish
	County
	Mining Title Current
	Mining Title Application



Notes/Data Sources
 Original page size: A3 portrait
 © Department Finance, Services and Innovation (data extracted 17/02/2021)
 © Department of Planning, Industry and Environment (data extracted 21/06/2021)

Disclaimer
 In preparing this map, RLMS have endeavoured to ensure that the data and information are as accurate and reliable as possible. However RLMS cannot accept liability for any decisions or actions of whatever kind or nature based on this study. RLMS expressly disclaims any loss or damage that may arise therefrom.

WKSP GISWR_00295_ATS

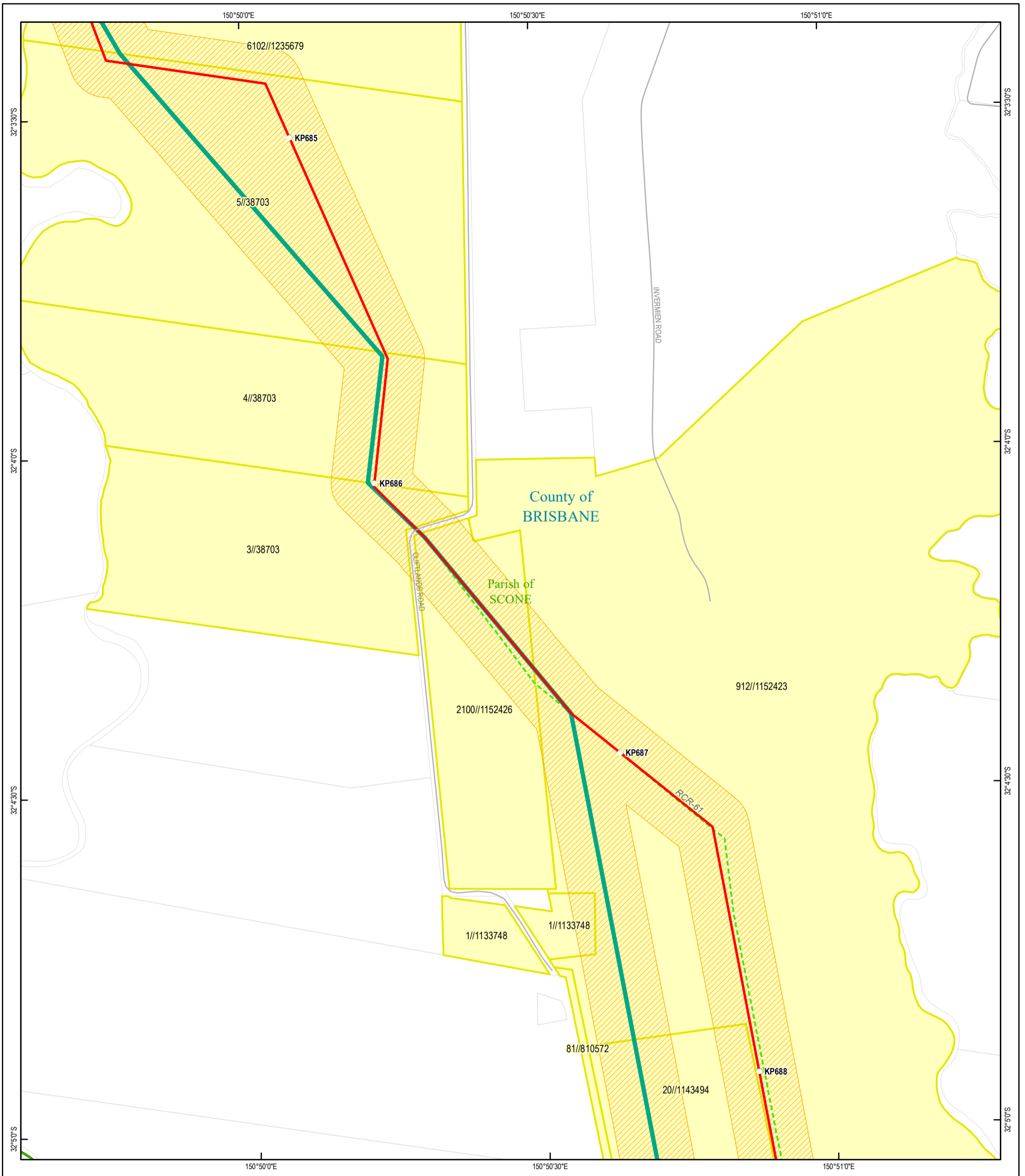
Revision History			
Rev	Drawn	Check	Date
A	DJ	IB	18/02/2020
B	DJ	IB	19/03/2020
C	DJ	IB	25/03/2020
D	DJ	IB	20/05/2020
E	DJ	IB	25/10/2020
F	DJ	IB	13/07/2021

PROJECT Hunter Gas Pipeline

TITLE Authority To Survey - Map 134 of 209

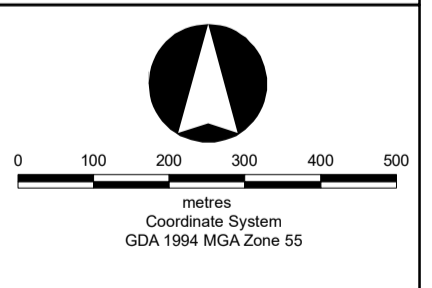
Prepared by Prepared for

Map Revision **F**



Legend

- Kilometre Post
- HGP Alignment (Rev M)
- HGP Alignment (Rev L)
- HGP Alignment Change (under investigation)
- ATS Area
- ATS Impacted Lot
- Lot
- Parish
- County
- Mining Title Current
- Mining Title Application



Notes/Data Sources
 Original page size: A3 portrait
 © Department Finance, Services and Innovation (data extracted 17/02/2021)
 © Department of Planning, Industry and Environment (data extracted 21/06/2021)

Disclaimer
 In preparing this map, RLMS have endeavoured to ensure that the data and information are as accurate and reliable as possible. However RLMS cannot accept liability for any decisions or actions of whatever kind or nature based on this study. RLMS expressly disclaims any loss or damage that may arise therefrom.

WKSP GISWR_00295_ATS

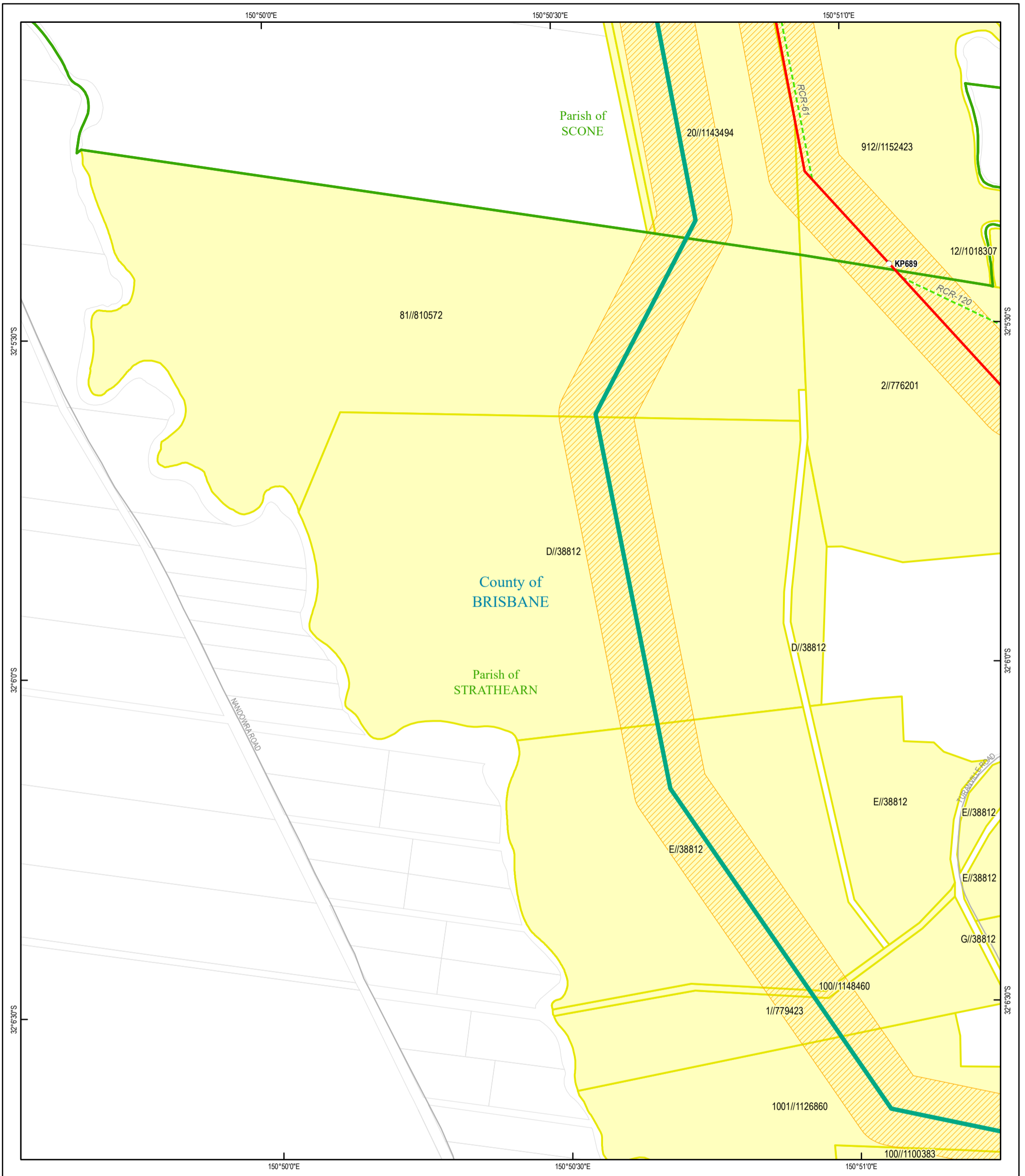
Revision History			
Rev	Drawn	Check	Date
A	DJ	IB	18/02/2020
B	DJ	IB	19/03/2020
C	DJ	IB	25/03/2020
D	DJ	IB	20/05/2020
E	DJ	IB	25/10/2020
F	DJ	IB	13/07/2021

PROJECT Hunter Gas Pipeline

TITLE Authority To Survey - Map 135 of 209

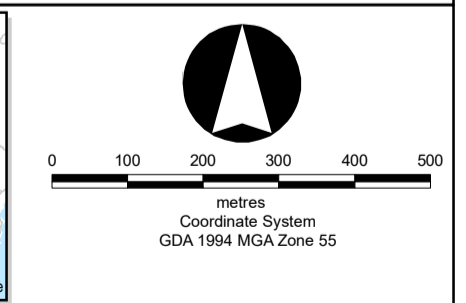
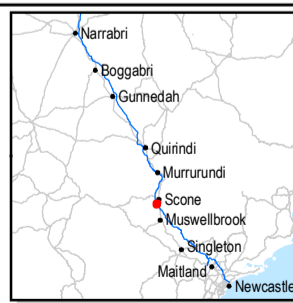
Prepared by Prepared for

Map Revision **F**



Legend

- Kilometre Post
- HGP Alignment (Rev M)
- HGP Alignment (Rev L)
- HGP Alignment Change (under investigation)
- ATS Area
- ATS Impacted Lot
- Lot
- Parish
- County
- Mining Title Current
- Mining Title Application



Notes/Data Sources
 Original page size: A3 portrait
 © Department Finance, Services and Innovation (data extracted 17/02/2021)
 © Department of Planning, Industry and Environment (data extracted 21/06/2021)

Disclaimer
 In preparing this map, RLMS have endeavoured to ensure that the data and information are as accurate and reliable as possible. However RLMS cannot accept liability for any decisions or actions of whatever kind or nature based on this study. RLMS expressly disclaims any loss or damage that may arise therefrom.

WKSP GISWR_00295_ATS

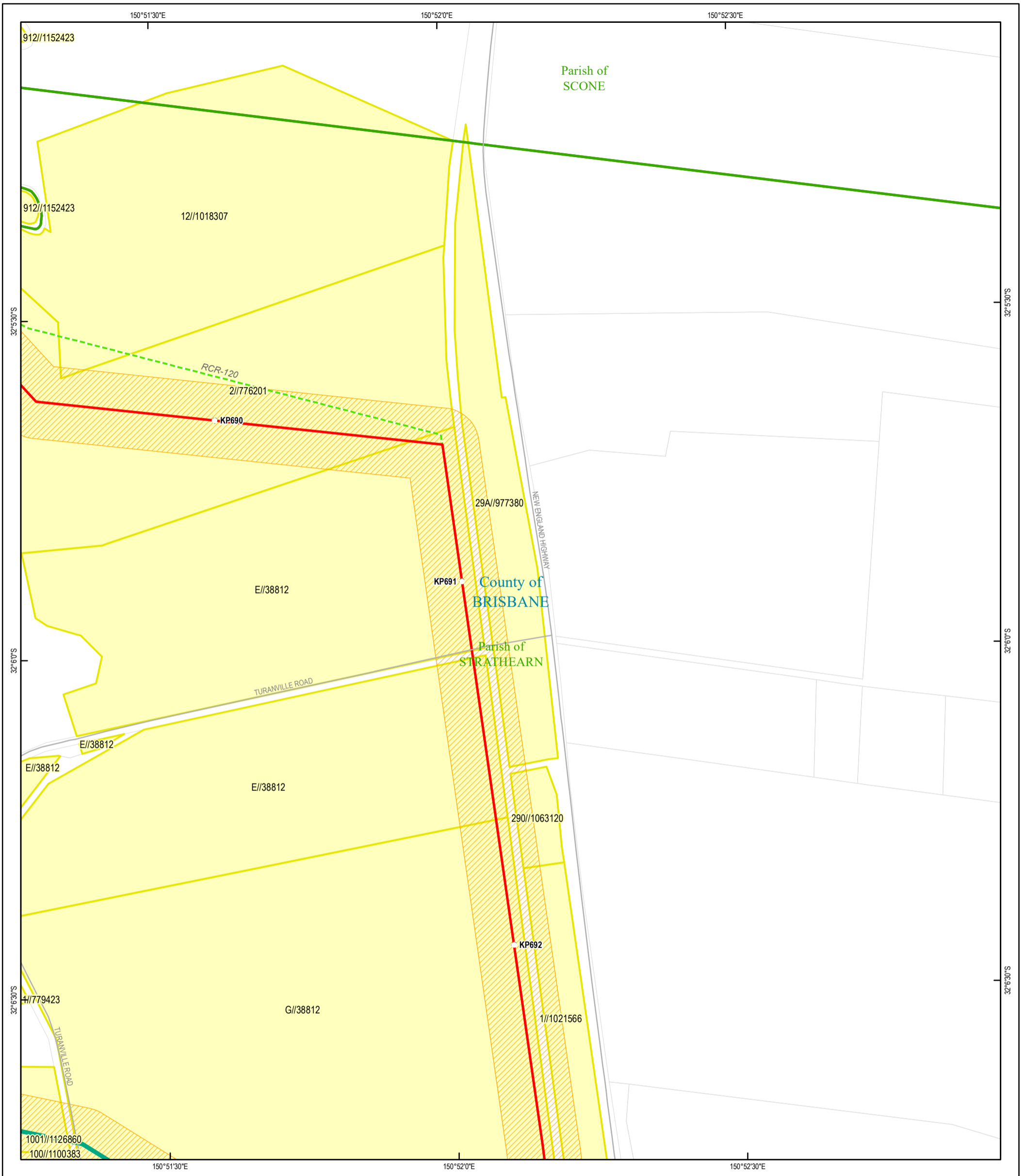
Revision History			
Rev	Drawn	Check	Date
A	DJ	IB	18/02/2020
B	DJ	IB	19/03/2020
C	DJ	IB	25/03/2020
D	DJ	IB	20/05/2020
E	DJ	IB	25/10/2020
F	DJ	IB	13/07/2021

PROJECT Hunter Gas Pipeline

TITLE Authority To Survey - Map 136 of 209

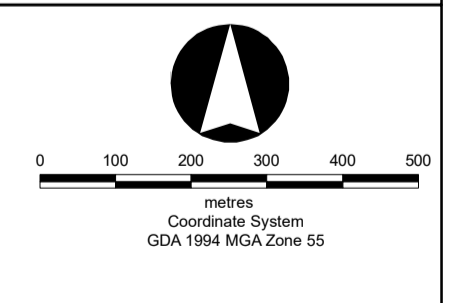
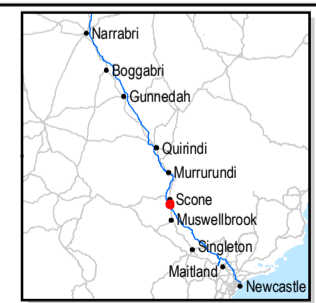
Prepared by Prepared for

Map Revision **F**



Legend

- Kilometre Post
- HGP Alignment (Rev M)
- HGP Alignment (Rev L)
- HGP Alignment Change (under investigation)
- ATS Area
- ATS Impacted Lot
- Lot
- Parish
- County
- Mining Title Current
- Mining Title Application



Notes/Data Sources
 Original page size: A3 portrait
 © Department Finance, Services and Innovation (data extracted 17/02/2021)
 © Department of Planning, Industry and Environment (data extracted 21/06/2021)

Disclaimer
 In preparing this map, RLMS have endeavoured to ensure that the data and information are as accurate and reliable as possible. However RLMS cannot accept liability for any decisions or actions of whatever kind or nature based on this study. RLMS expressly disclaims any loss or damage that may arise therefrom.

WKSP GISWR_00295_ATS

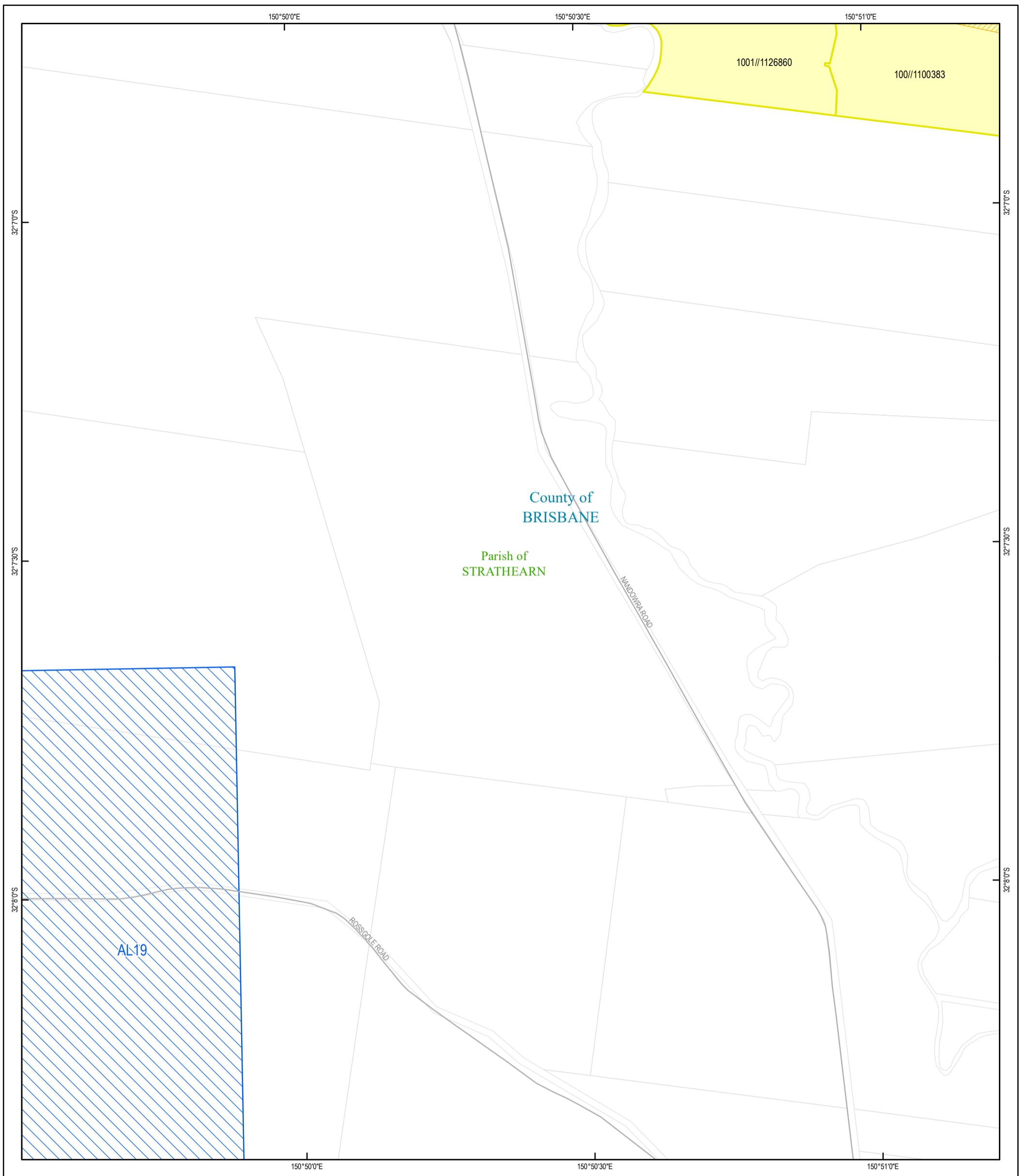
Revision History			
Rev	Drawn	Check	Date
A	DJ	IB	18/02/2020
B	DJ	IB	19/03/2020
C	DJ	IB	25/03/2020
D	DJ	IB	20/05/2020
E	DJ	IB	25/10/2020
F	DJ	IB	13/07/2021

PROJECT Hunter Gas Pipeline

TITLE Authority To Survey - Map 137 of 209

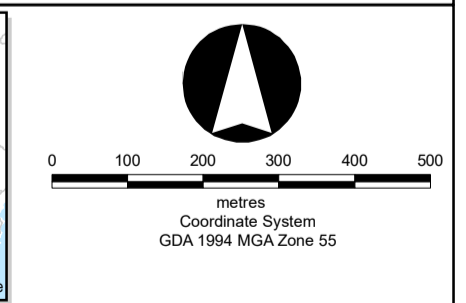
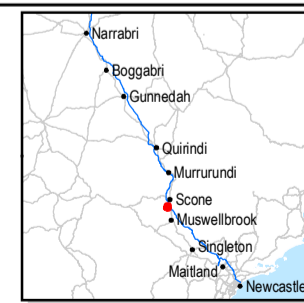
Prepared by Prepared for

Map Revision **F**



Legend

- Kilometre Post
- HGP Alignment (Rev M)
- HGP Alignment (Rev L)
- HGP Alignment Change (under investigation)
- ATS Area
- ATS Impacted Lot
- Lot
- Parish
- County
- Mining Title Current
- Mining Title Application



Notes/Data Sources
 Original page size: A3 portrait
 © Department Finance, Services and Innovation (data extracted 17/02/2021)
 © Department of Planning, Industry and Environment (data extracted 21/06/2021)

Disclaimer
 In preparing this map, RLMS have endeavoured to ensure that the data and information are as accurate and reliable as possible. However RLMS cannot accept liability for any decisions or actions of whatever kind or nature based on this study. RLMS expressly disclaims any loss or damage that may arise therefrom.

WKSP GISWR_00295_ATS

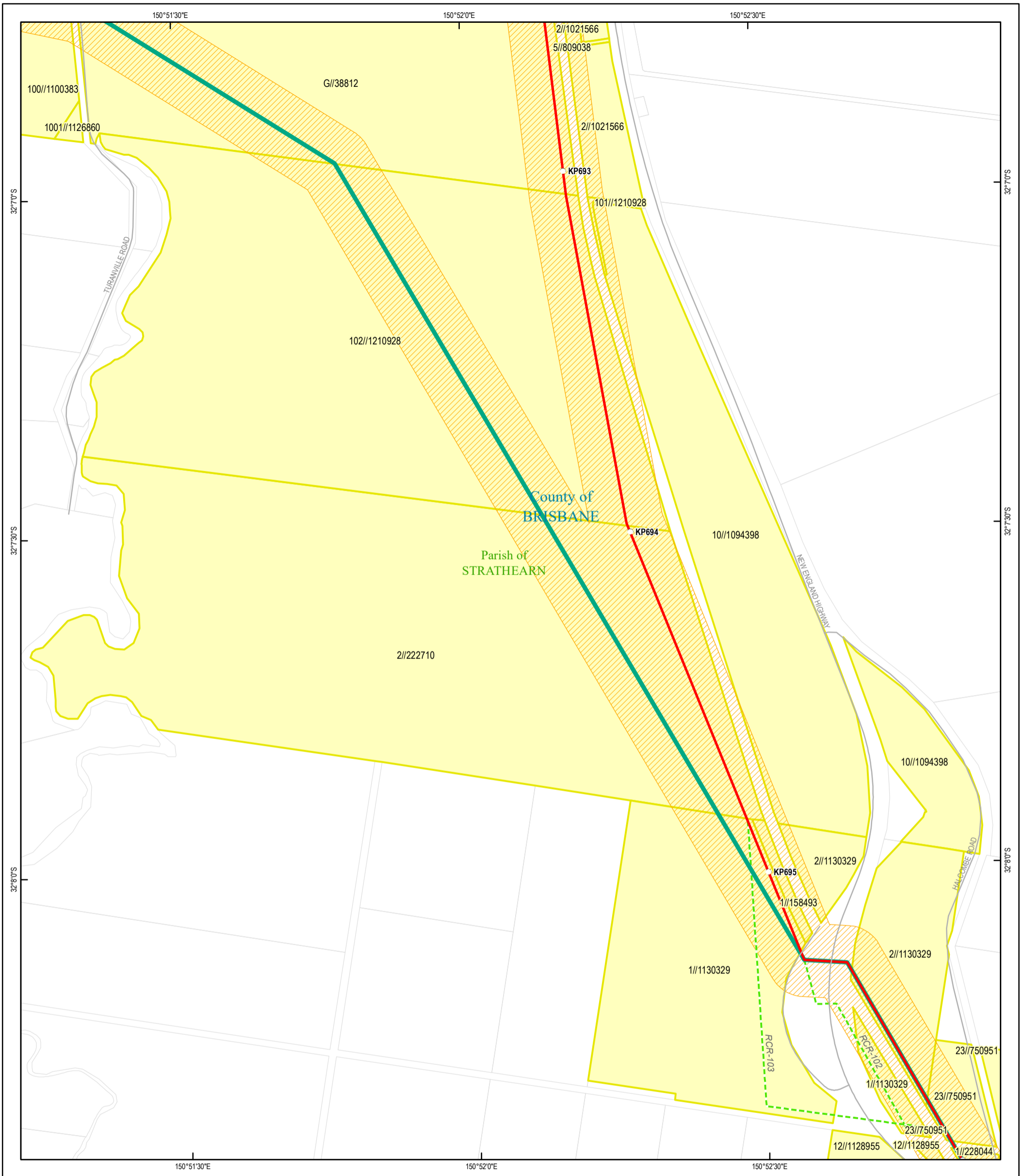
Revision History			
Rev	Drawn	Check	Date
A	DJ	IB	18/02/2020
B	DJ	IB	19/03/2020
C	DJ	IB	25/03/2020
D	DJ	IB	20/05/2020
E	DJ	IB	25/10/2020
F	DJ	IB	13/07/2021

PROJECT Hunter Gas Pipeline

TITLE Authority To Survey - Map 138 of 209

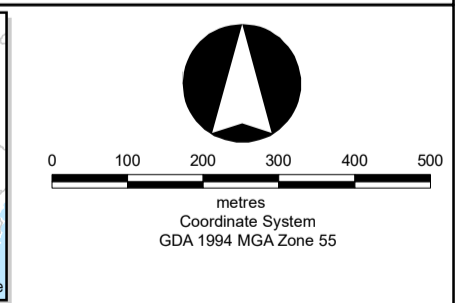
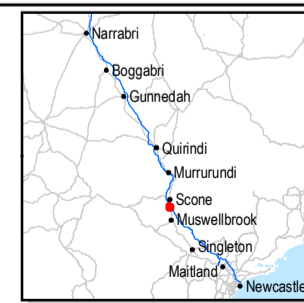
Prepared by Prepared for

Map Revision **F**



Legend

	Kilometre Post		Lot
	HGP Alignment (Rev M)		Parish
	HGP Alignment (Rev L)		County
	HGP Alignment Change (under investigation)		Mining Title Current
	ATS Area		Mining Title Application
	ATS Impacted Lot		



Notes/Data Sources
 Original page size: A3 portrait
 © Department Finance, Services and Innovation (data extracted 17/02/2021)
 © Department of Planning, Industry and Environment (data extracted 21/06/2021)

Disclaimer
 In preparing this map, RLMS have endeavoured to ensure that the data and information are as accurate and reliable as possible. However RLMS cannot accept liability for any decisions or actions of whatever kind or nature based on this study. RLMS expressly disclaims any loss or damage that may arise therefrom.

WKSP GISWR_00295_ATS

Revision History

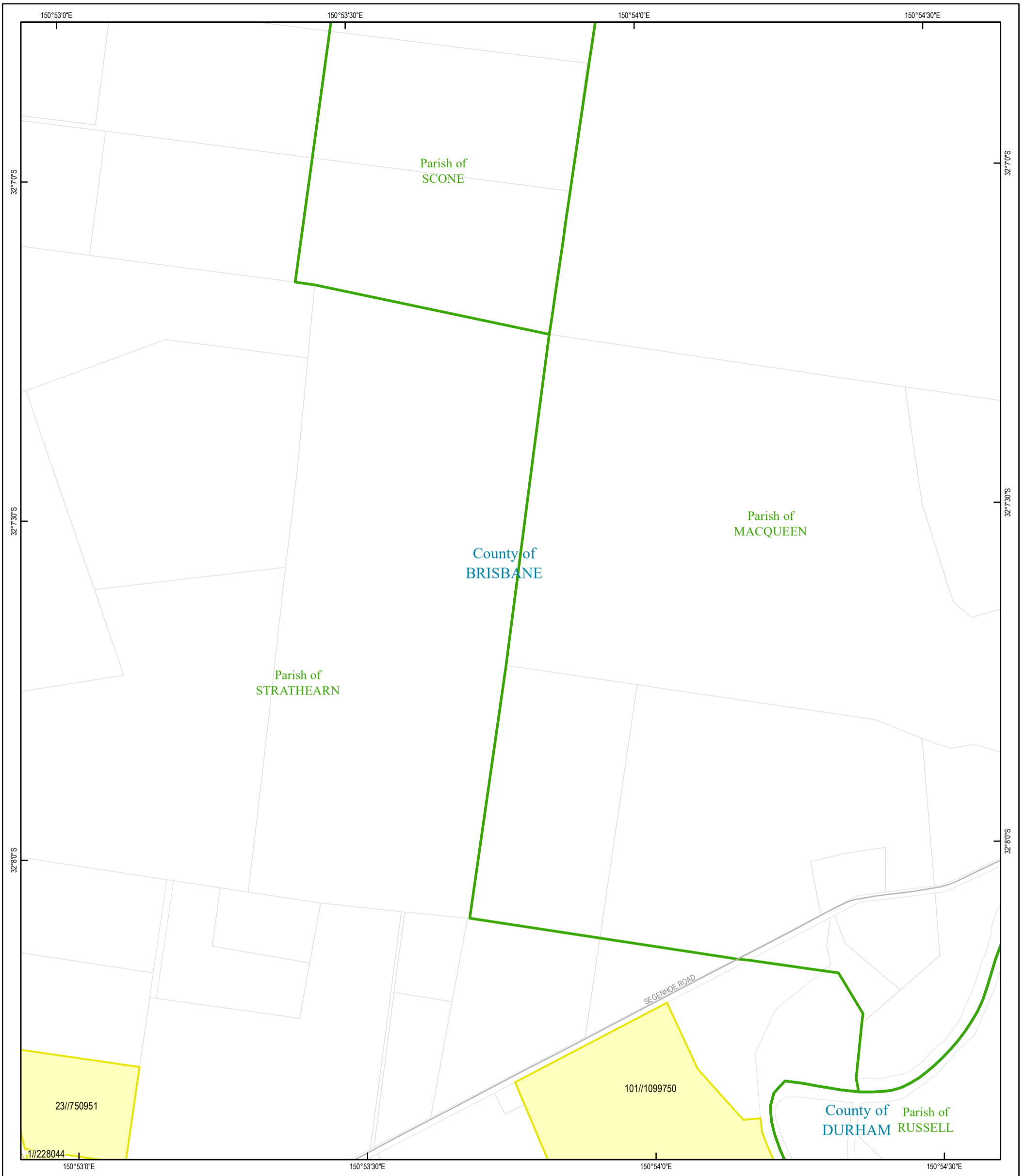
Rev	Drawn	Check	Date
A	DJ	IB	18/02/2020
B	DJ	IB	19/03/2020
C	DJ	IB	25/03/2020
D	DJ	IB	20/05/2020
E	DJ	IB	25/10/2020
F	DJ	IB	13/07/2021

PROJECT Hunter Gas Pipeline

TITLE Authority To Survey - Map 139 of 209

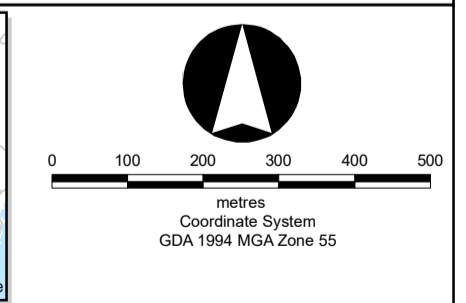
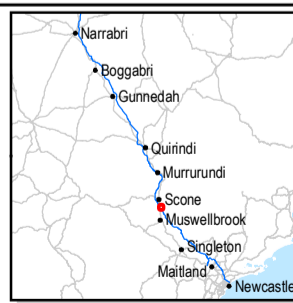
Prepared by Prepared for

Map Revision **F**



Legend

- Kilometre Post
- HGP Alignment (Rev M)
- HGP Alignment (Rev L)
- HGP Alignment Change (under investigation)
- ATS Area
- ATS Impacted Lot
- Lot
- Parish
- County
- Mining Title Current
- Mining Title Application



Notes/Data Sources
 Original page size: A3 portrait
 © Department Finance, Services and Innovation (data extracted 17/02/2021)
 © Department of Planning, Industry and Environment (data extracted 21/06/2021)

Disclaimer
 In preparing this map, RLMS have endeavoured to ensure that the data and information are as accurate and reliable as possible. However RLMS cannot accept liability for any decisions or actions of whatever kind or nature based on this study. RLMS expressly disclaims any loss or damage that may arise therefrom.

WKSP GISWR_00295_ATS

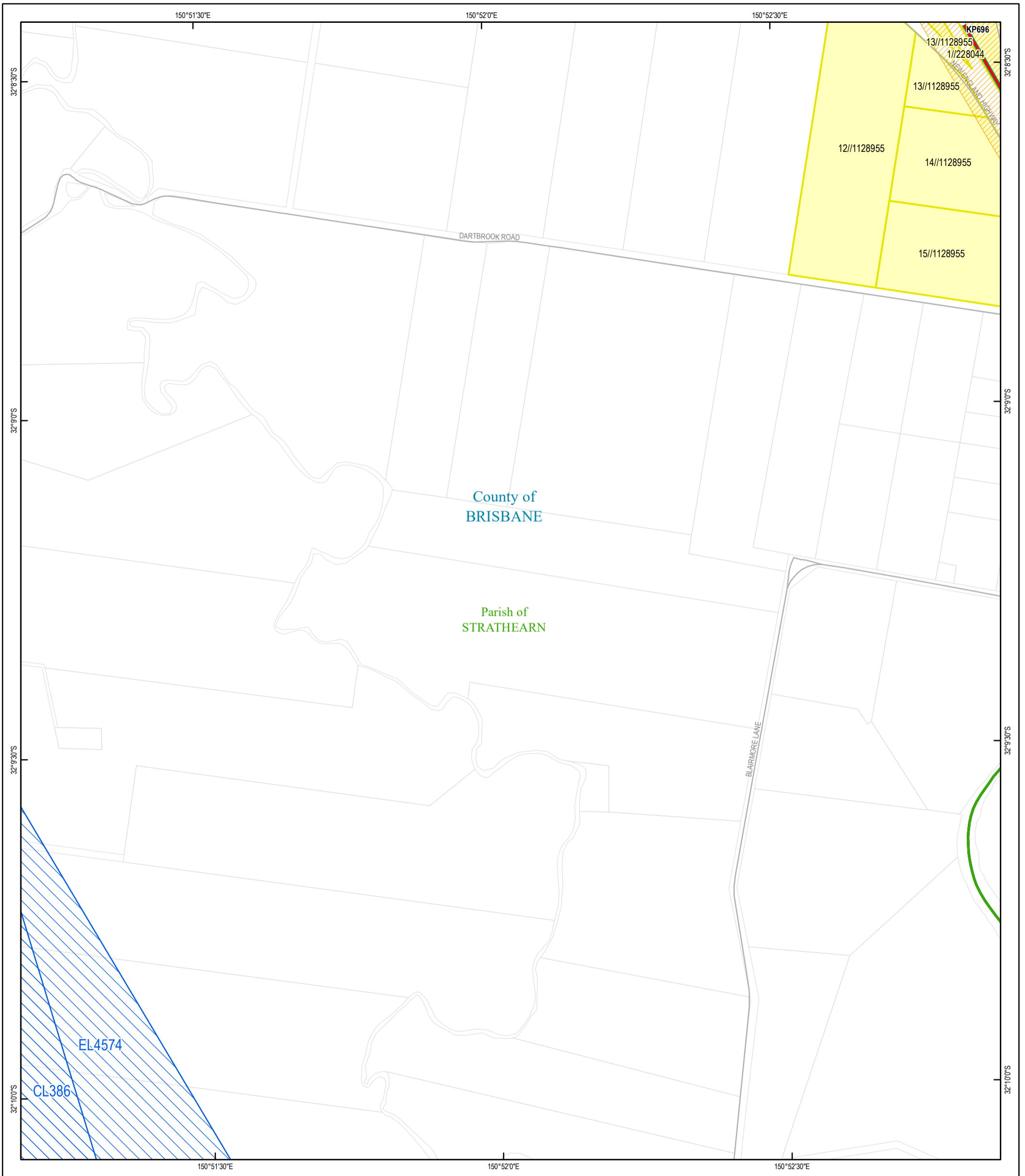
Revision History			
Rev	Drawn	Check	Date
A	DJ	IB	18/02/2020
B	DJ	IB	19/03/2020
C	DJ	IB	25/03/2020
D	DJ	IB	20/05/2020
E	DJ	IB	25/10/2020
F	DJ	IB	13/07/2021

PROJECT Hunter Gas Pipeline

TITLE Authority To Survey - Map 140 of 209

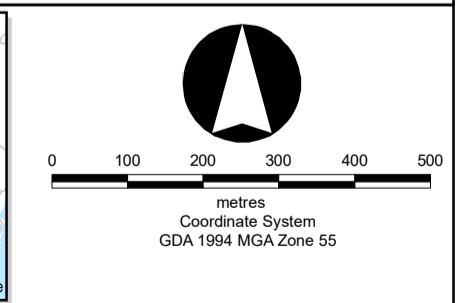
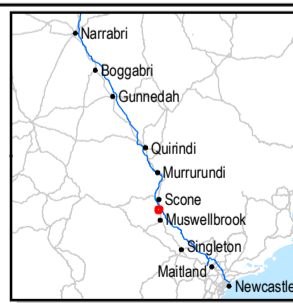
Prepared by Prepared for

Map Revision **F**



Legend

- Kilometre Post
- HGP Alignment (Rev M)
- HGP Alignment (Rev L)
- HGP Alignment Change (under investigation)
- ATS Area
- ATS Impacted Lot
- Lot
- Parish
- County
- Mining Title Current
- Mining Title Application



Notes/Data Sources
 Original page size: A3 portrait
 © Department Finance, Services and Innovation (data extracted 17/02/2021)
 © Department of Planning, Industry and Environment (data extracted 21/06/2021)

Disclaimer
 In preparing this map, RLMS have endeavoured to ensure that the data and information are as accurate and reliable as possible. However RLMS cannot accept liability for any decisions or actions of whatever kind or nature based on this study. RLMS expressly disclaims any loss or damage that may arise therefrom.

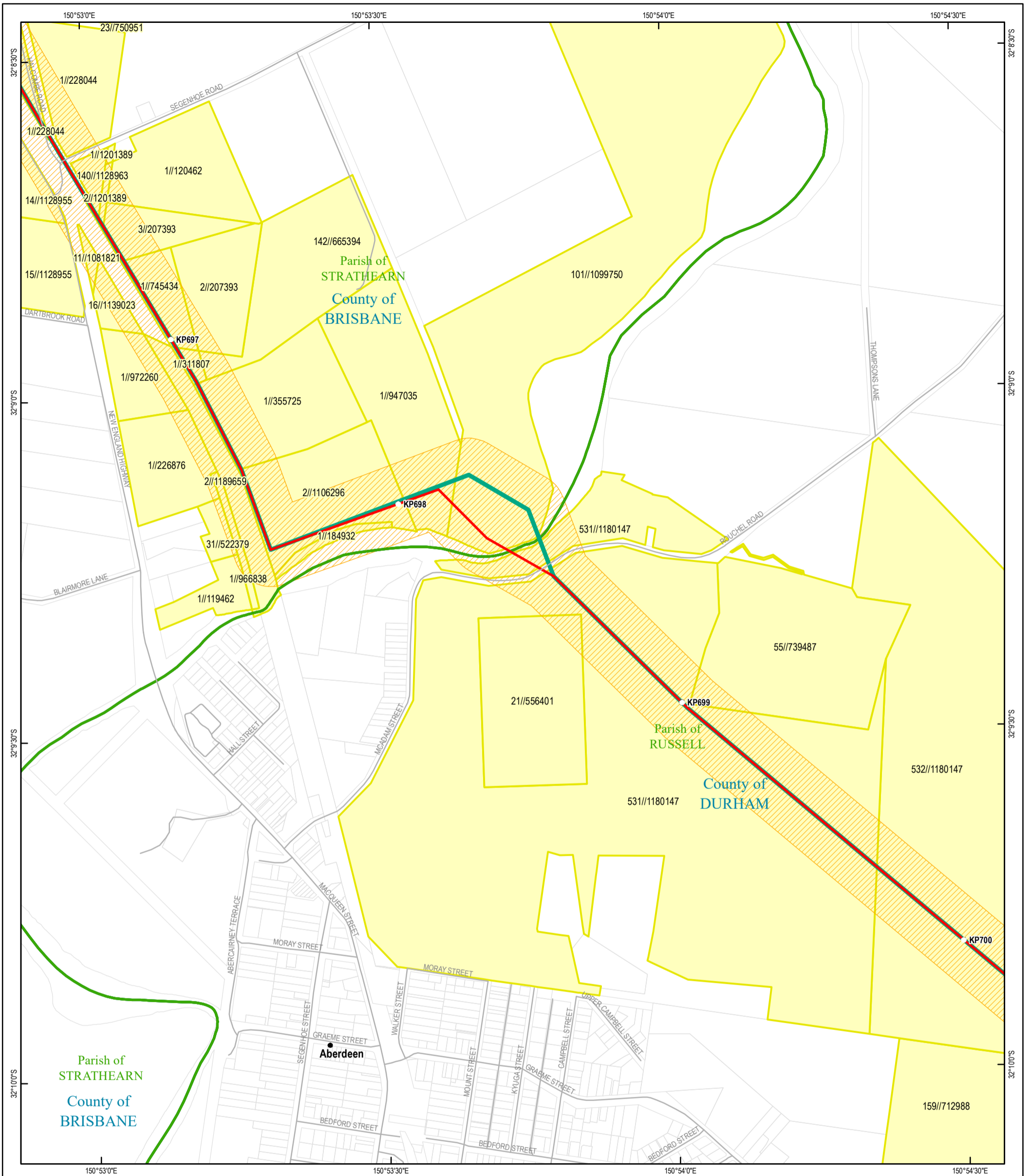
WKSP GISWR_00295_ATS

Revision History			
Rev	Drawn	Check	Date
A	DJ	IB	18/02/2020
B	DJ	IB	19/03/2020
C	DJ	IB	25/03/2020
D	DJ	IB	20/05/2020
E	DJ	IB	25/10/2020
F	DJ	IB	13/07/2021

PROJECT Hunter Gas Pipeline

TITLE Authority To Survey - Map 141 of 209

Prepared by **RLMS** Prepared for **hunter Gas pipeline** Map Revision **F**



Legend

- Kilometre Post
- HGP Alignment (Rev M)
- HGP Alignment (Rev L)
- HGP Alignment Change (under investigation)
- ATS Area
- ATS Impacted Lot
- Lot
- Parish
- County
- Mining Title Current
- Mining Title Application

Coordinate System
GDA 1994 MGA Zone 55

Notes/Data Sources
Original page size: A3 portrait
© Department Finance, Services and Innovation (data extracted 17/02/2021)
© Department of Planning, Industry and Environment (data extracted 21/06/2021)

Disclaimer
In preparing this map, RLMS have endeavoured to ensure that the data and information are as accurate and reliable as possible. However RLMS cannot accept liability for any decisions or actions of whatever kind or nature based on this study. RLMS expressly disclaims any loss or damage that may arise therefrom.

WKSP GISWR_00295_ATS

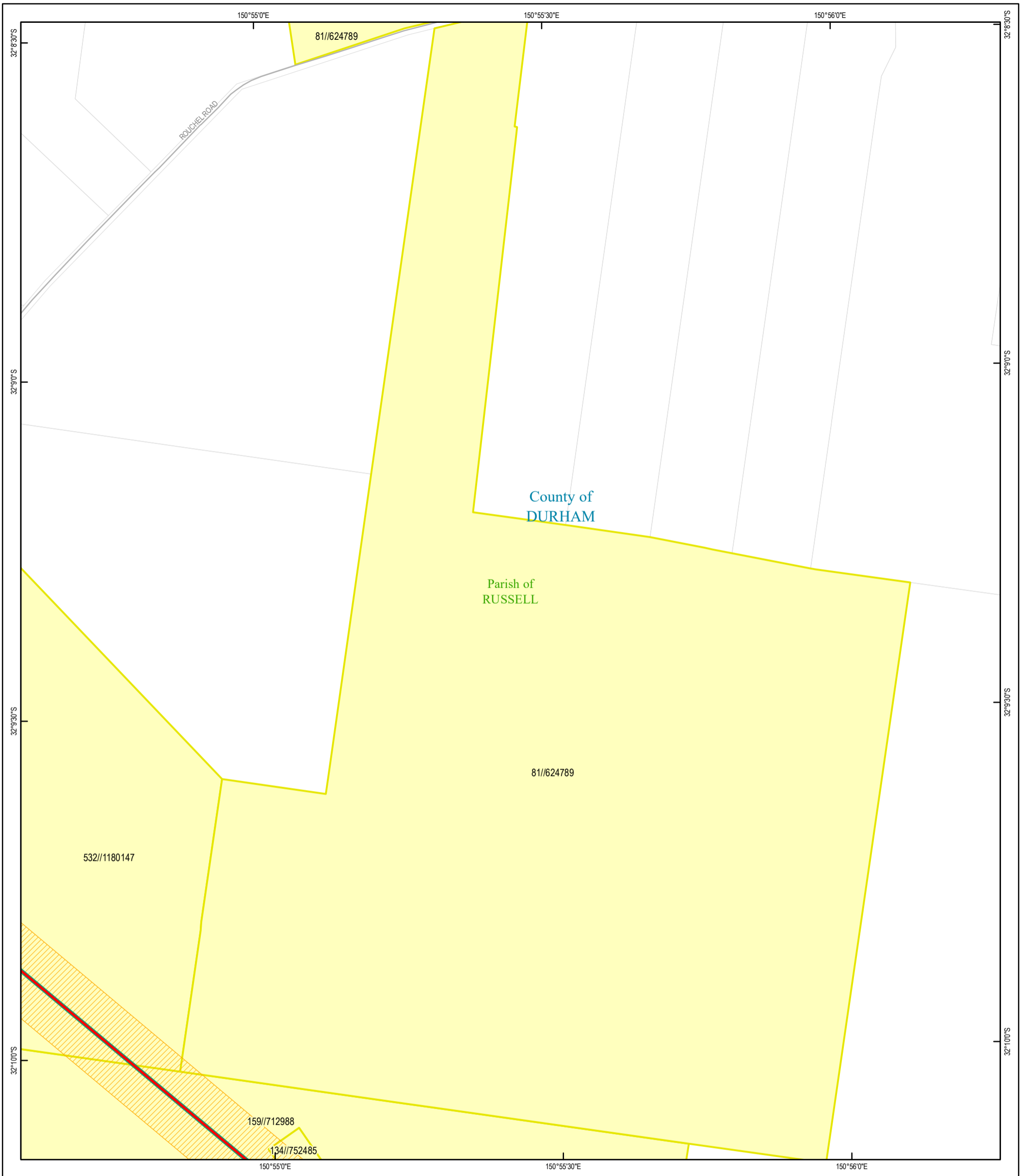
Revision History			
Rev	Drawn	Check	Date
A	DJ	IB	18/02/2020
B	DJ	IB	19/03/2020
C	DJ	IB	25/03/2020
D	DJ	IB	20/05/2020
E	DJ	IB	25/10/2020
F	DJ	IB	13/07/2021

PROJECT Hunter Gas Pipeline

TITLE Authority To Survey - Map 142 of 209

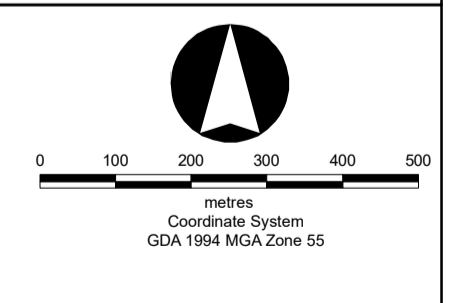
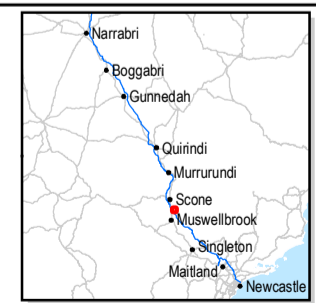
Prepared by Prepared for

Map Revision **F**



Legend

- Kilometre Post
- HGP Alignment (Rev M)
- HGP Alignment (Rev L)
- HGP Alignment Change (under investigation)
- ATS Area
- ATS Impacted Lot
- Lot
- Parish
- County
- Mining Title Current
- Mining Title Application



Notes/Data Sources
 Original page size: A3 portrait
 © Department Finance, Services and Innovation (data extracted 17/02/2021)
 © Department of Planning, Industry and Environment (data extracted 21/06/2021)

Disclaimer
 In preparing this map, RLMS have endeavoured to ensure that the data and information are as accurate and reliable as possible. However RLMS cannot accept liability for any decisions or actions of whatever kind or nature based on this study. RLMS expressly disclaims any loss or damage that may arise therefrom.

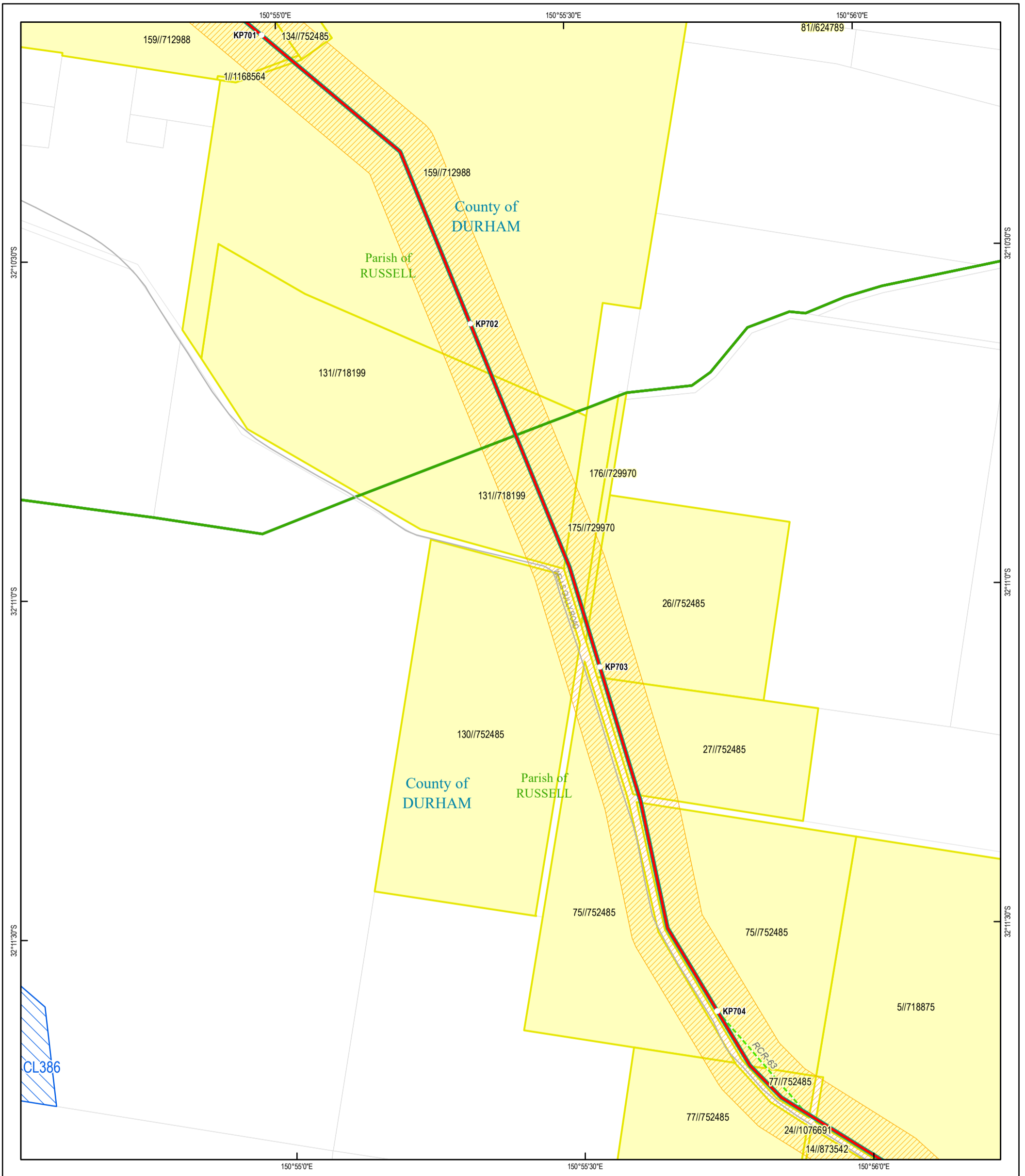
WKSP GISWR_00295_ATS

Revision History			
Rev	Drawn	Check	Date
A	DJ	IB	18/02/2020
B	DJ	IB	19/03/2020
C	DJ	IB	25/03/2020
D	DJ	IB	20/05/2020
E	DJ	IB	25/10/2020
F	DJ	IB	13/07/2021

PROJECT Hunter Gas Pipeline

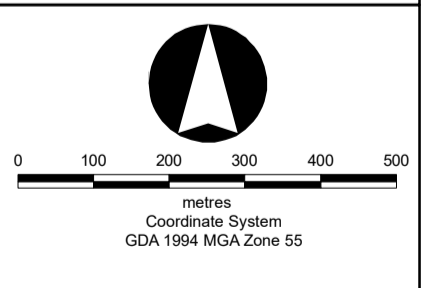
TITLE Authority To Survey - Map 143 of 209

Prepared by **RLMS** Prepared for **hunter Gas pipeline** Map Revision **F**



Legend

- Kilometre Post
- HGP Alignment (Rev M)
- HGP Alignment (Rev L)
- HGP Alignment Change (under investigation)
- ATS Area
- ATS Impacted Lot
- Lot
- Parish
- County
- Mining Title Current
- Mining Title Application



Notes/Data Sources
 Original page size: A3 portrait
 © Department Finance, Services and Innovation (data extracted 17/02/2021)
 © Department of Planning, Industry and Environment (data extracted 21/06/2021)

Disclaimer
 In preparing this map, RLMS have endeavoured to ensure that the data and information are as accurate and reliable as possible. However RLMS cannot accept liability for any decisions or actions of whatever kind or nature based on this study. RLMS expressly disclaims any loss or damage that may arise therefrom.

WKSP GISWR_00295_ATS

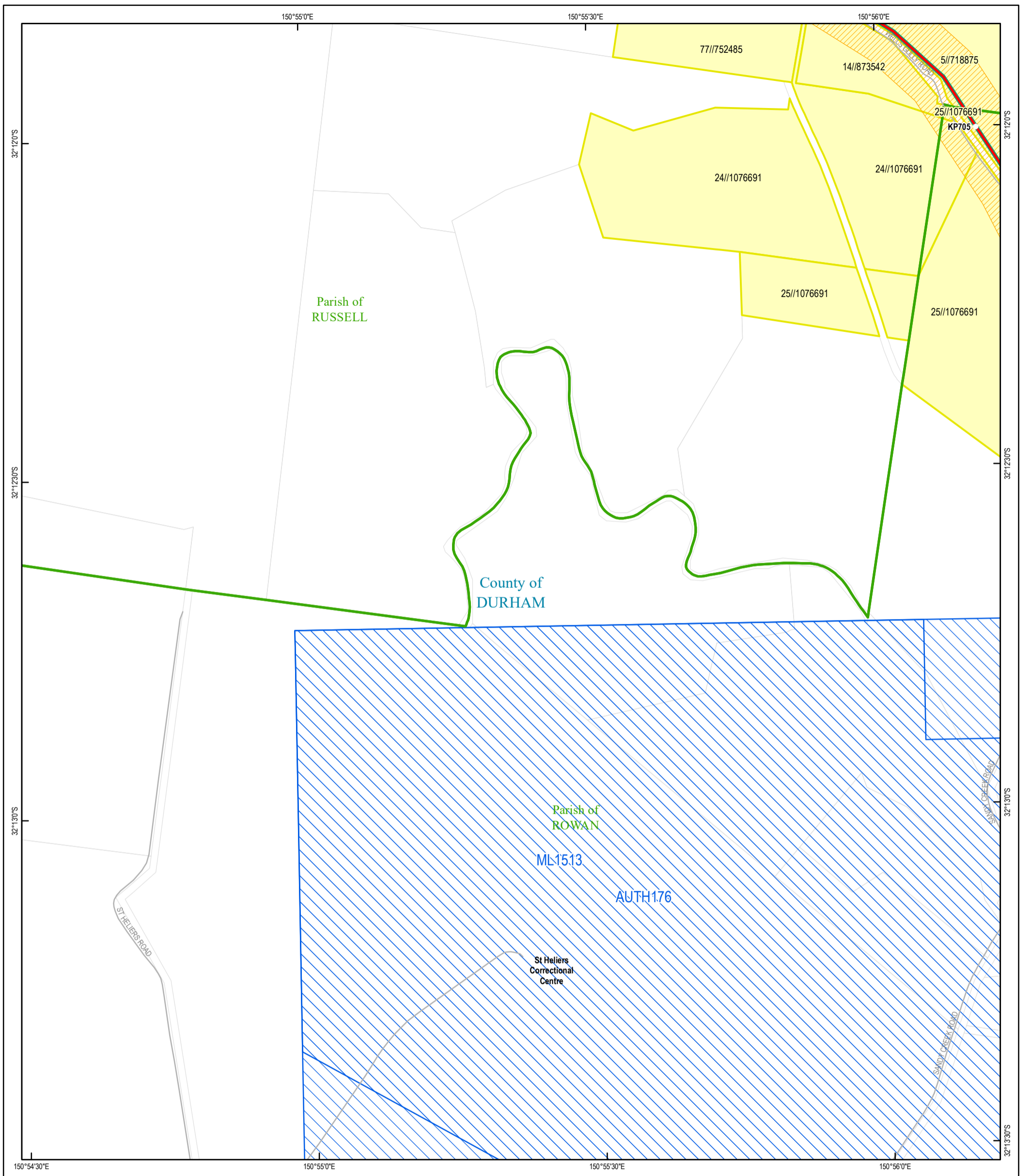
Revision History			
Rev	Drawn	Check	Date
A	DJ	IB	18/02/2020
B	DJ	IB	19/03/2020
C	DJ	IB	25/03/2020
D	DJ	IB	20/05/2020
E	DJ	IB	25/10/2020
F	DJ	IB	13/07/2021

PROJECT Hunter Gas Pipeline

TITLE Authority To Survey - Map 144 of 209

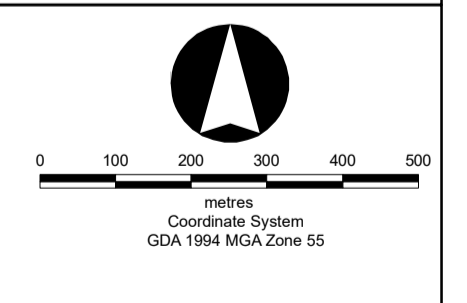
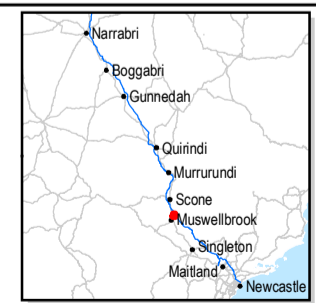
Prepared by Prepared for

Map Revision **F**



Legend

- Kilometre Post
- HGP Alignment (Rev M)
- HGP Alignment (Rev L)
- HGP Alignment Change (under investigation)
- ATS Area
- ATS Impacted Lot
- Lot
- Parish
- County
- Mining Title Current
- Mining Title Application



Notes/Data Sources
 Original page size: A3 portrait
 © Department Finance, Services and Innovation (data extracted 17/02/2021)
 © Department of Planning, Industry and Environment (data extracted 21/06/2021)

Disclaimer
 In preparing this map, RLMS have endeavoured to ensure that the data and information are as accurate and reliable as possible. However RLMS cannot accept liability for any decisions or actions of whatever kind or nature based on this study. RLMS expressly disclaims any loss or damage that may arise therefrom.

WKSP GISWR_00295_ATS

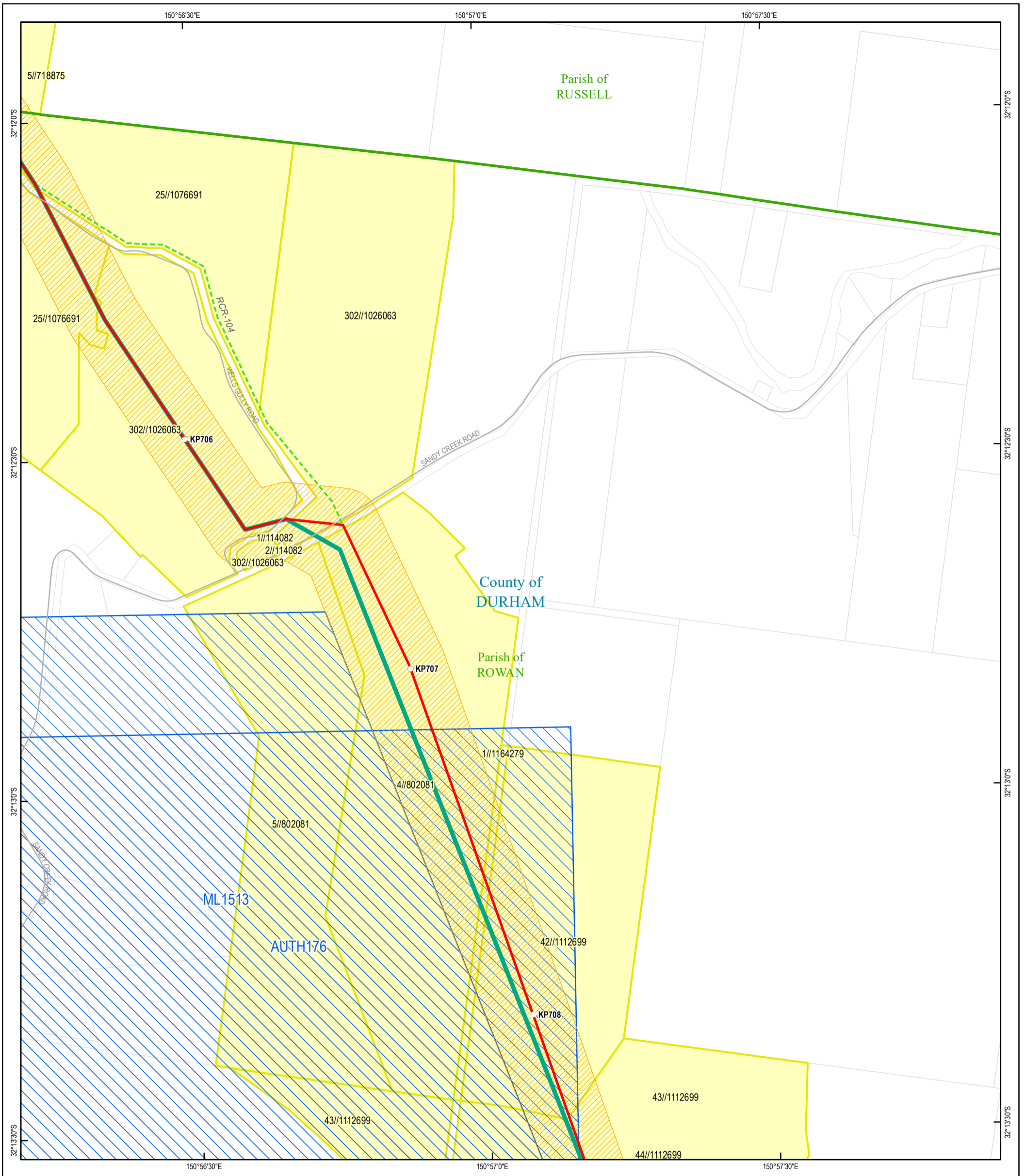
Revision History			
Rev	Drawn	Check	Date
A	DJ	IB	18/02/2020
B	DJ	IB	19/03/2020
C	DJ	IB	25/03/2020
D	DJ	IB	20/05/2020
E	DJ	IB	25/10/2020
F	DJ	IB	13/07/2021

PROJECT Hunter Gas Pipeline

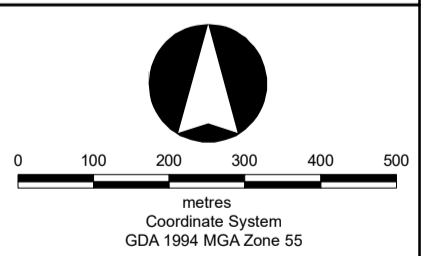
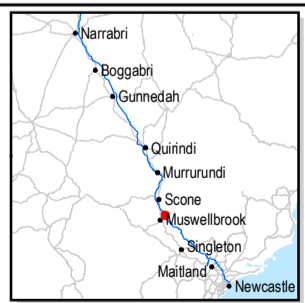
TITLE Authority To Survey - Map 145 of 209

Prepared by Prepared for

Map Revision **F**



Legend	
	Kilometre Post
	Lot
	HGP Alignment (Rev M)
	HGP Alignment (Rev L)
	HGP Alignment Change (under investigation)
	ATS Area
	ATS Impacted Lot
	Parish
	County
	Mining Title Current
	Mining Title Application



Notes/Data Sources
 Original page size: A3 portrait
 © Department Finance, Services and Innovation (data extracted 17/02/2021)
 © Department of Planning, Industry and Environment (data extracted 21/06/2021)

Disclaimer
 In preparing this map, RLMS have endeavoured to ensure that the data and information are as accurate and reliable as possible. However RLMS cannot accept liability for any decisions or actions of whatever kind or nature based on this study. RLMS expressly disclaims any loss or damage that may arise therefrom.

WKSP GISWR_00295_ATS

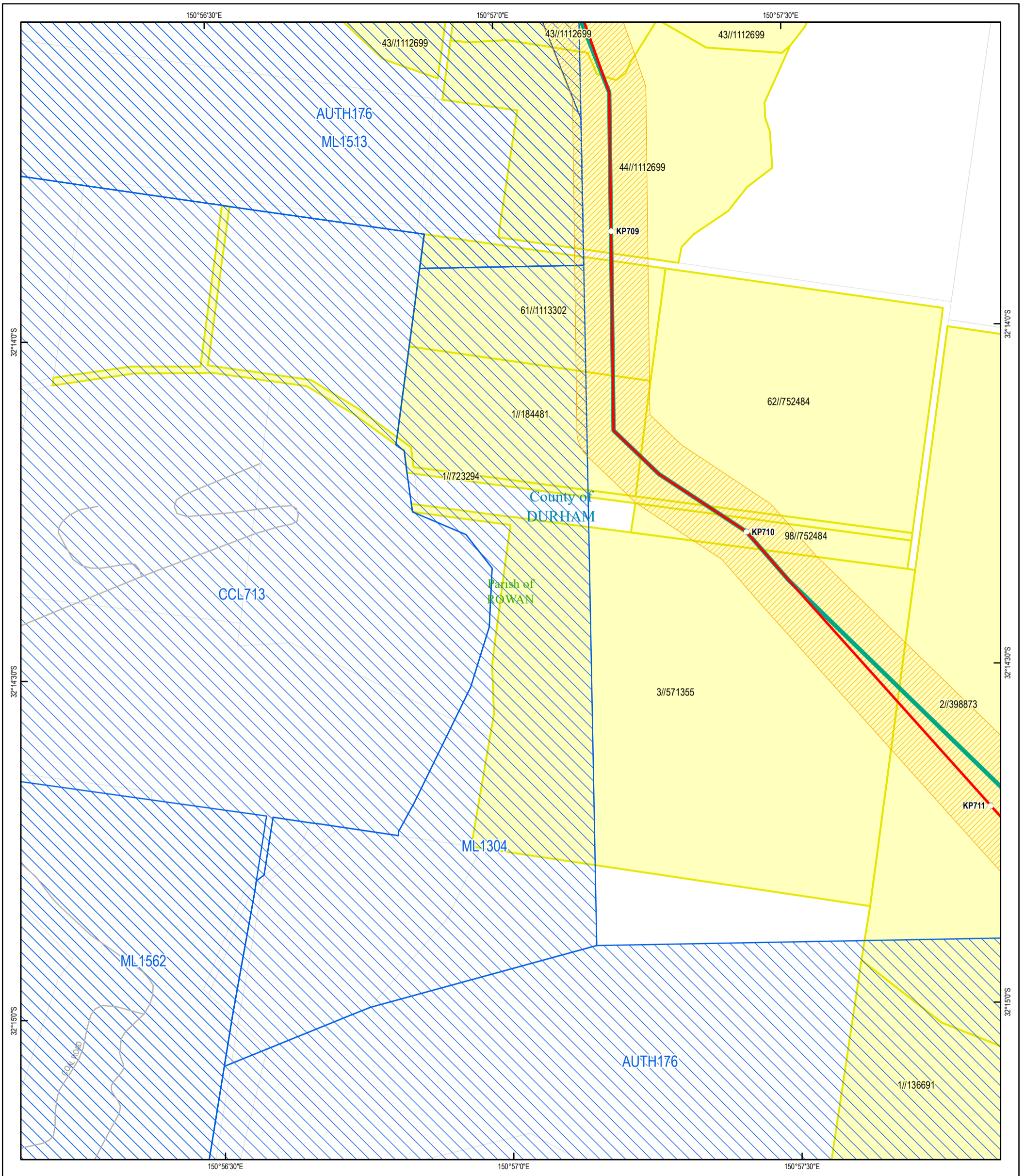
Revision History			
Rev	Drawn	Check	Date
A	DJ	IB	18/02/2020
B	DJ	IB	19/03/2020
C	DJ	IB	25/03/2020
D	DJ	IB	20/05/2020
E	DJ	IB	25/10/2020
F	DJ	IB	13/07/2021

PROJECT Hunter Gas Pipeline

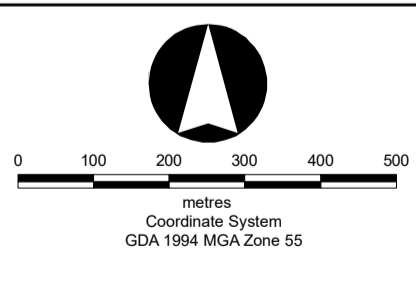
TITLE Authority To Survey - Map 146 of 209

Prepared by Prepared for

Map Revision **F**



Legend	
	Kilometre Post
	HGP Alignment (Rev M)
	HGP Alignment (Rev L)
	HGP Alignment Change (under investigation)
	ATS Area
	ATS Impacted Lot
	Lot
	Parish
	County
	Mining Title Current
	Mining Title Application



Notes/Data Sources
 Original page size: A3 portrait
 © Department Finance, Services and Innovation (data extracted 17/02/2021)
 © Department of Planning, Industry and Environment (data extracted 21/06/2021)

Disclaimer
 In preparing this map, RLMS have endeavoured to ensure that the data and information are as accurate and reliable as possible. However RLMS cannot accept liability for any decisions or actions of whatever kind or nature based on this study. RLMS expressly disclaims any loss or damage that may arise therefrom.

WKSP GISWR_00295_ATS

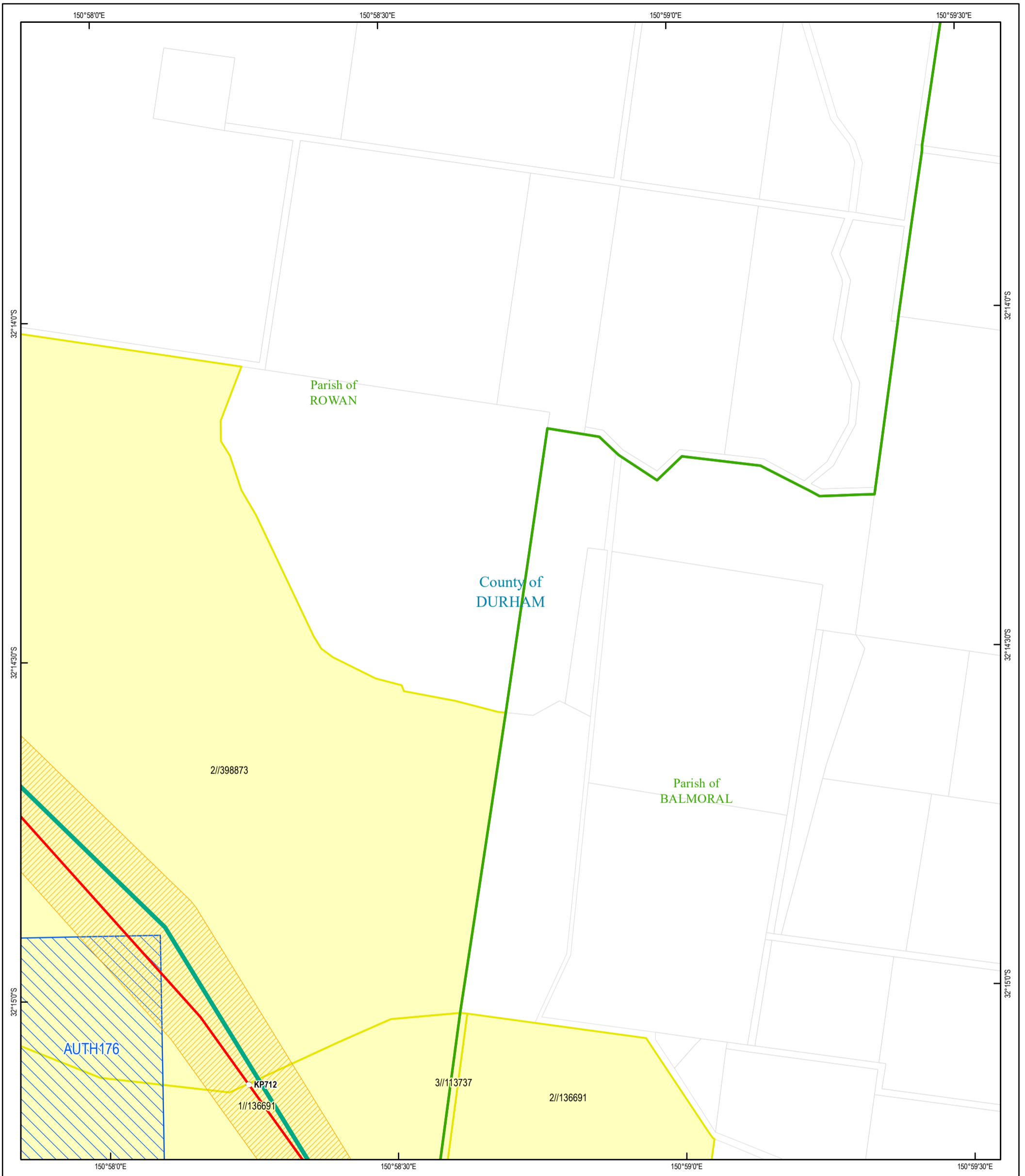
Revision History			
Rev	Drawn	Check	Date
A	DJ	IB	18/02/2020
B	DJ	IB	19/03/2020
C	DJ	IB	25/03/2020
D	DJ	IB	20/05/2020
E	DJ	IB	25/10/2020
F	DJ	IB	13/07/2021

PROJECT Hunter Gas Pipeline

TITLE Authority To Survey - Map 147 of 209

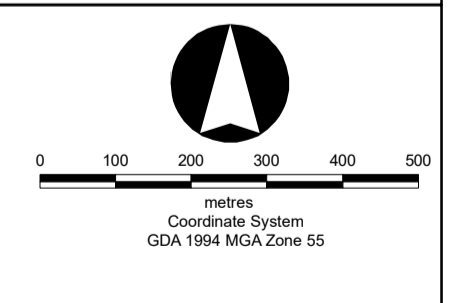
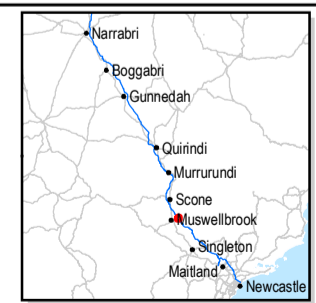
Prepared by Prepared for

Map Revision **F**



Legend

- Kilometre Post
- HGP Alignment (Rev M)
- HGP Alignment (Rev L)
- HGP Alignment Change (under investigation)
- ATS Area
- ATS Impacted Lot
- Lot
- Parish
- County
- Mining Title Current
- Mining Title Application



Notes/Data Sources
 Original page size: A3 portrait
 © Department Finance, Services and Innovation (data extracted 17/02/2021)
 © Department of Planning, Industry and Environment (data extracted 21/06/2021)

Disclaimer
 In preparing this map, RLMS have endeavoured to ensure that the data and information are as accurate and reliable as possible. However RLMS cannot accept liability for any decisions or actions of whatever kind or nature based on this study. RLMS expressly disclaims any loss or damage that may arise therefrom.

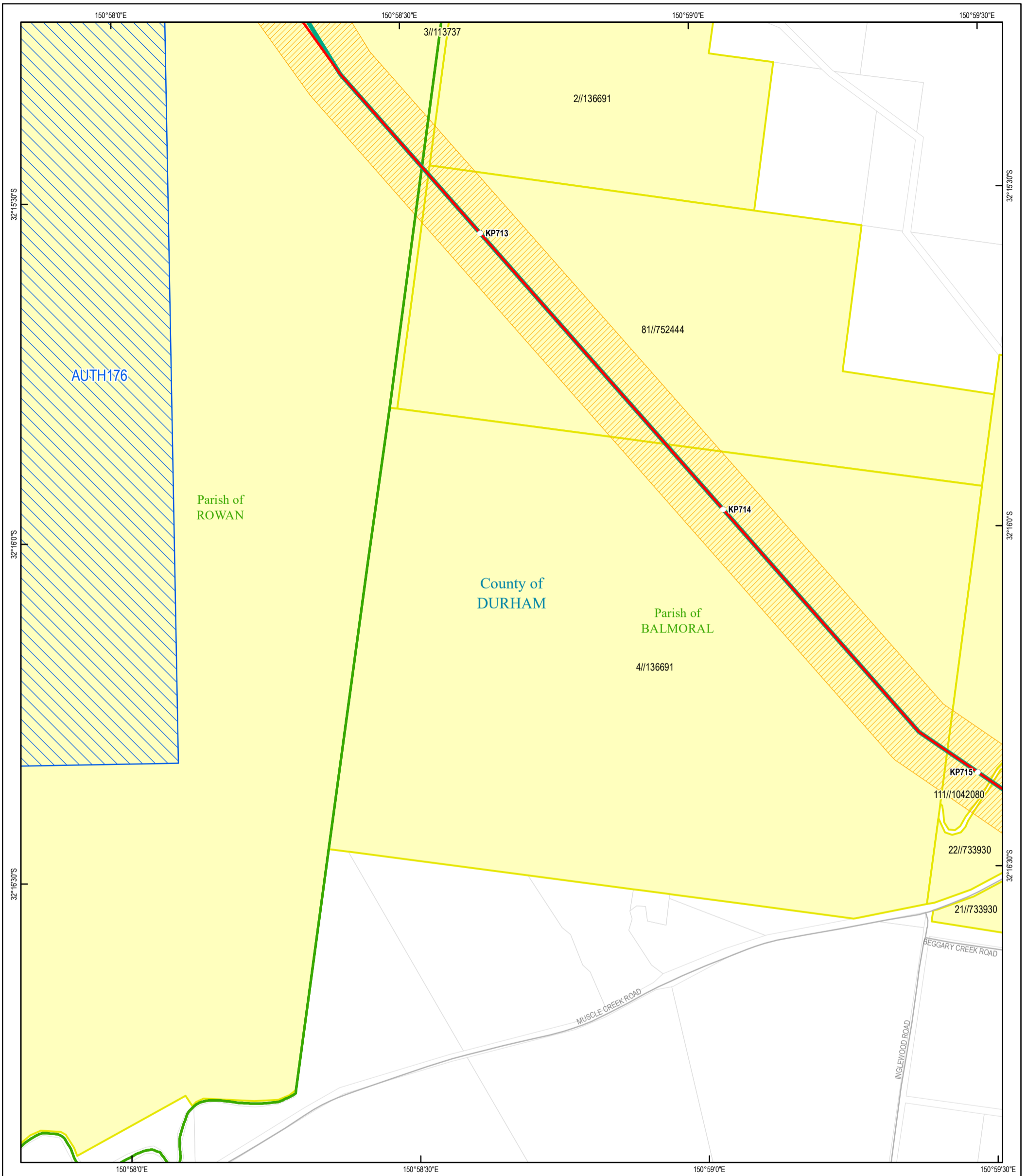
WKSP GISWR_00295_ATS

Revision History			
Rev	Drawn	Check	Date
A	DJ	IB	18/02/2020
B	DJ	IB	19/03/2020
C	DJ	IB	25/03/2020
D	DJ	IB	20/05/2020
E	DJ	IB	25/10/2020
F	DJ	IB	13/07/2021

PROJECT Hunter Gas Pipeline

TITLE Authority To Survey - Map 148 of 209

Prepared by **RLMS** Prepared for **hunter Gas pipeline** Map Revision **F**



Legend

- Kilometre Post
- HGP Alignment (Rev M)
- HGP Alignment (Rev L)
- HGP Alignment Change (under investigation)
- ATS Area
- ATS Impacted Lot
- Lot
- Parish
- County
- Mining Title Current
- Mining Title Application

Coordinate System
GDA 1994 MGA Zone 55

Notes/Data Sources
 Original page size: A3 portrait
 © Department Finance, Services and Innovation (data extracted 17/02/2021)
 © Department of Planning, Industry and Environment (data extracted 21/06/2021)

Disclaimer
 In preparing this map, RLMS have endeavoured to ensure that the data and information are as accurate and reliable as possible. However RLMS cannot accept liability for any decisions or actions of whatever kind or nature based on this study. RLMS expressly disclaims any loss or damage that may arise therefrom.

WKSP GISWR_00295_ATS

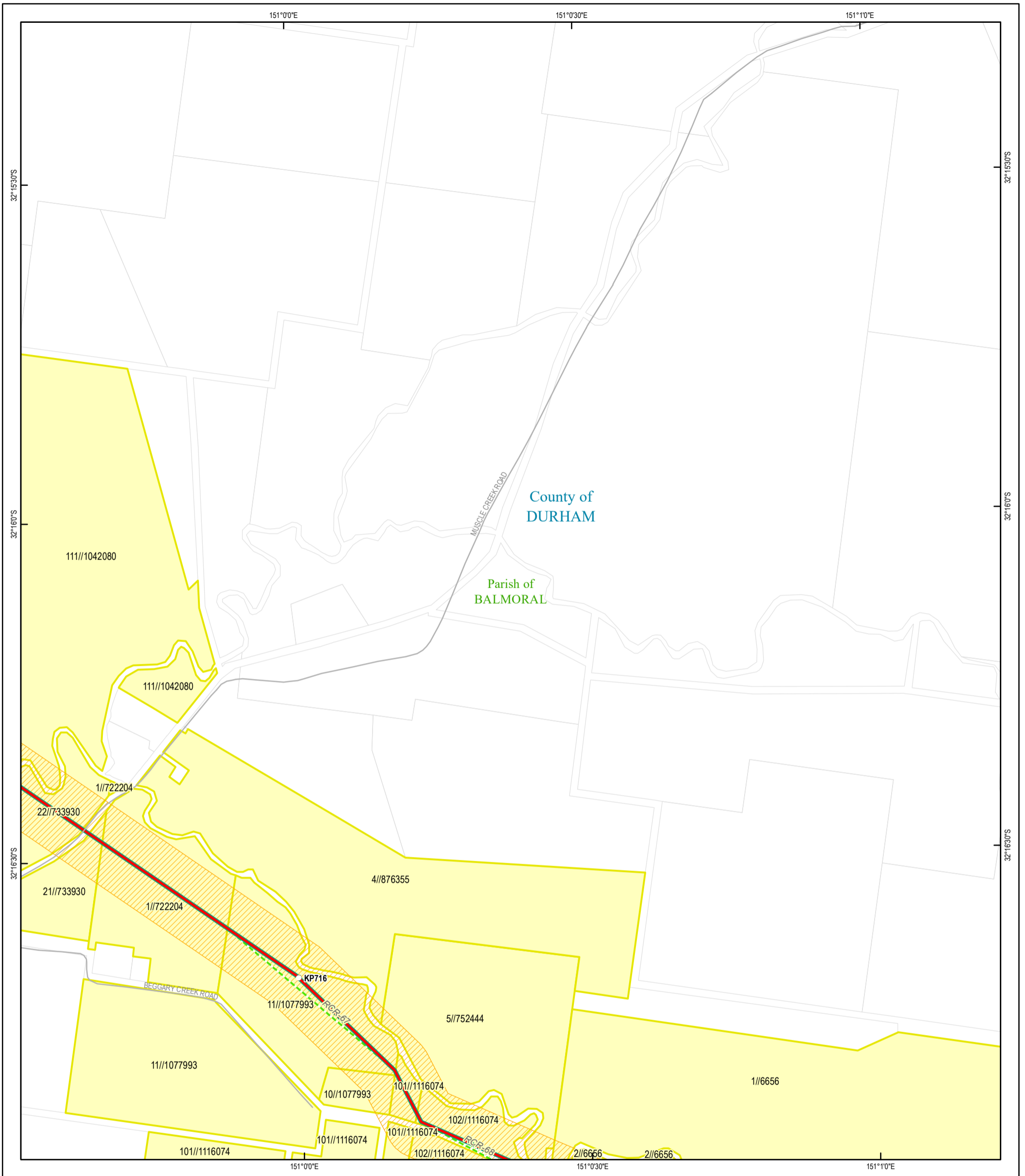
Revision History			
Rev	Drawn	Check	Date
A	DJ	IB	18/02/2020
B	DJ	IB	19/03/2020
C	DJ	IB	25/03/2020
D	DJ	IB	20/05/2020
E	DJ	IB	25/10/2020
F	DJ	IB	13/07/2021

PROJECT Hunter Gas Pipeline

TITLE Authority To Survey - Map 149 of 209

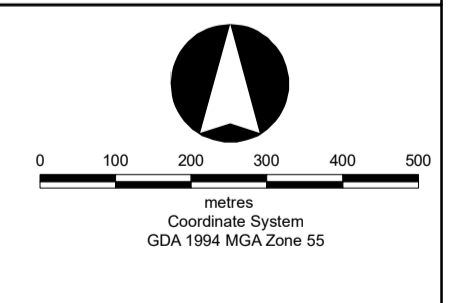
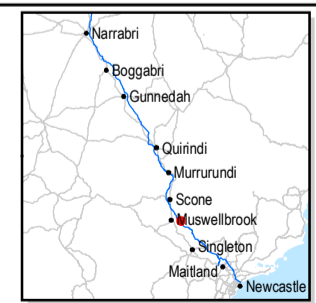
Prepared by Prepared for

Map Revision **F**



Legend

- Kilometre Post
- HGP Alignment (Rev M)
- HGP Alignment (Rev L)
- HGP Alignment Change (under investigation)
- ATS Area
- ATS Impacted Lot
- Lot
- Parish
- County
- Mining Title Current
- Mining Title Application



Notes/Data Sources
 Original page size: A3 portrait
 © Department Finance, Services and Innovation (data extracted 17/02/2021)
 © Department of Planning, Industry and Environment (data extracted 21/06/2021)

Disclaimer
 In preparing this map, RLMS have endeavoured to ensure that the data and information are as accurate and reliable as possible. However RLMS cannot accept liability for any decisions or actions of whatever kind or nature based on this study. RLMS expressly disclaims any loss or damage that may arise therefrom.

WKSP GISWR_00295_ATS

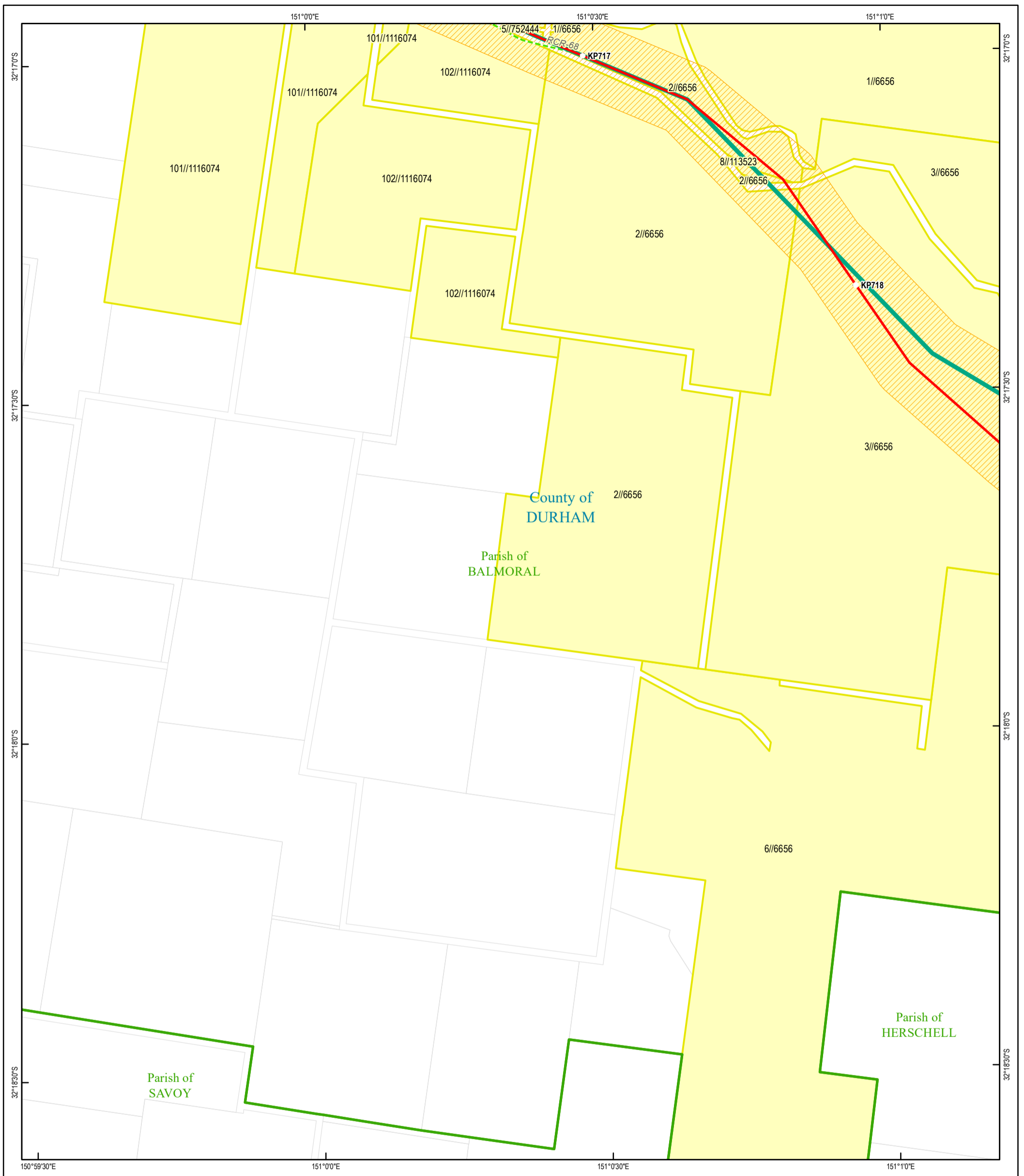
Revision History			
Rev	Drawn	Check	Date
A	DJ	IB	18/02/2020
B	DJ	IB	19/03/2020
C	DJ	IB	25/03/2020
D	DJ	IB	20/05/2020
E	DJ	IB	25/10/2020
F	DJ	IB	13/07/2021

PROJECT Hunter Gas Pipeline

TITLE Authority To Survey - Map 150 of 209

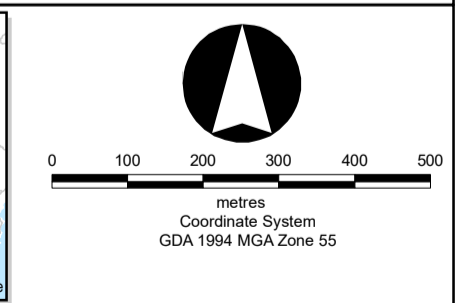
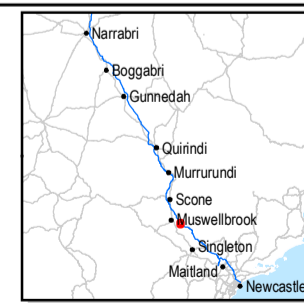
Prepared by Prepared for

Map Revision **F**



Legend

- Kilometre Post
- HGP Alignment (Rev M)
- HGP Alignment (Rev L)
- HGP Alignment Change (under investigation)
- ATS Area
- ATS Impacted Lot
- Lot
- Parish
- County
- Mining Title Current
- Mining Title Application



Notes/Data Sources
 Original page size: A3 portrait
 © Department Finance, Services and Innovation (data extracted 17/02/2021)
 © Department of Planning, Industry and Environment (data extracted 21/06/2021)

Disclaimer
 In preparing this map, RLMS have endeavoured to ensure that the data and information are as accurate and reliable as possible. However RLMS cannot accept liability for any decisions or actions of whatever kind or nature based on this study. RLMS expressly disclaims any loss or damage that may arise therefrom.

WKSP GISWR_00295_ATS

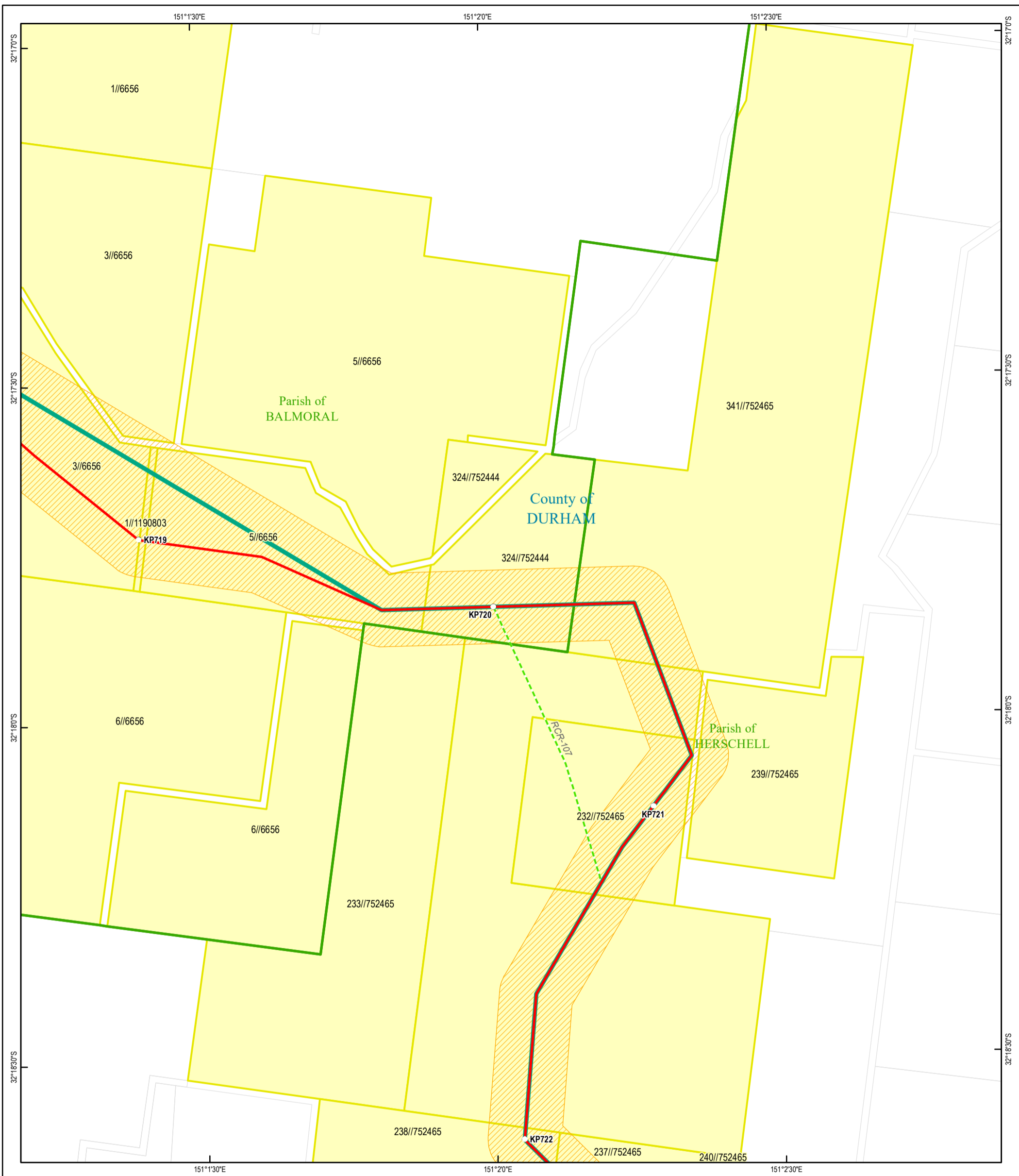
Revision History			
Rev	Drawn	Check	Date
A	DJ	IB	18/02/2020
B	DJ	IB	19/03/2020
C	DJ	IB	25/03/2020
D	DJ	IB	20/05/2020
E	DJ	IB	25/10/2020
F	DJ	IB	13/07/2021

PROJECT Hunter Gas Pipeline

TITLE Authority To Survey - Map 151 of 209

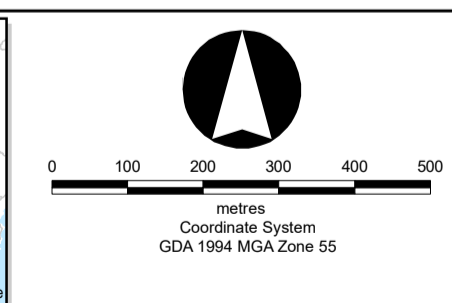
Prepared by Prepared for

Map Revision **F**



Legend

- Kilometre Post
- HGP Alignment (Rev M)
- HGP Alignment (Rev L)
- HGP Alignment Change (under investigation)
- ATS Area
- ATS Impacted Lot
- Lot
- Parish
- County
- Mining Title Current
- Mining Title Application



Notes/Data Sources
 Original page size: A3 portrait
 © Department Finance, Services and Innovation (data extracted 17/02/2021)
 © Department of Planning, Industry and Environment (data extracted 21/06/2021)

Disclaimer
 In preparing this map, RLMS have endeavoured to ensure that the data and information are as accurate and reliable as possible. However RLMS cannot accept liability for any decisions or actions of whatever kind or nature based on this study. RLMS expressly disclaims any loss or damage that may arise therefrom.

WKSP GISWR_00295_ATS

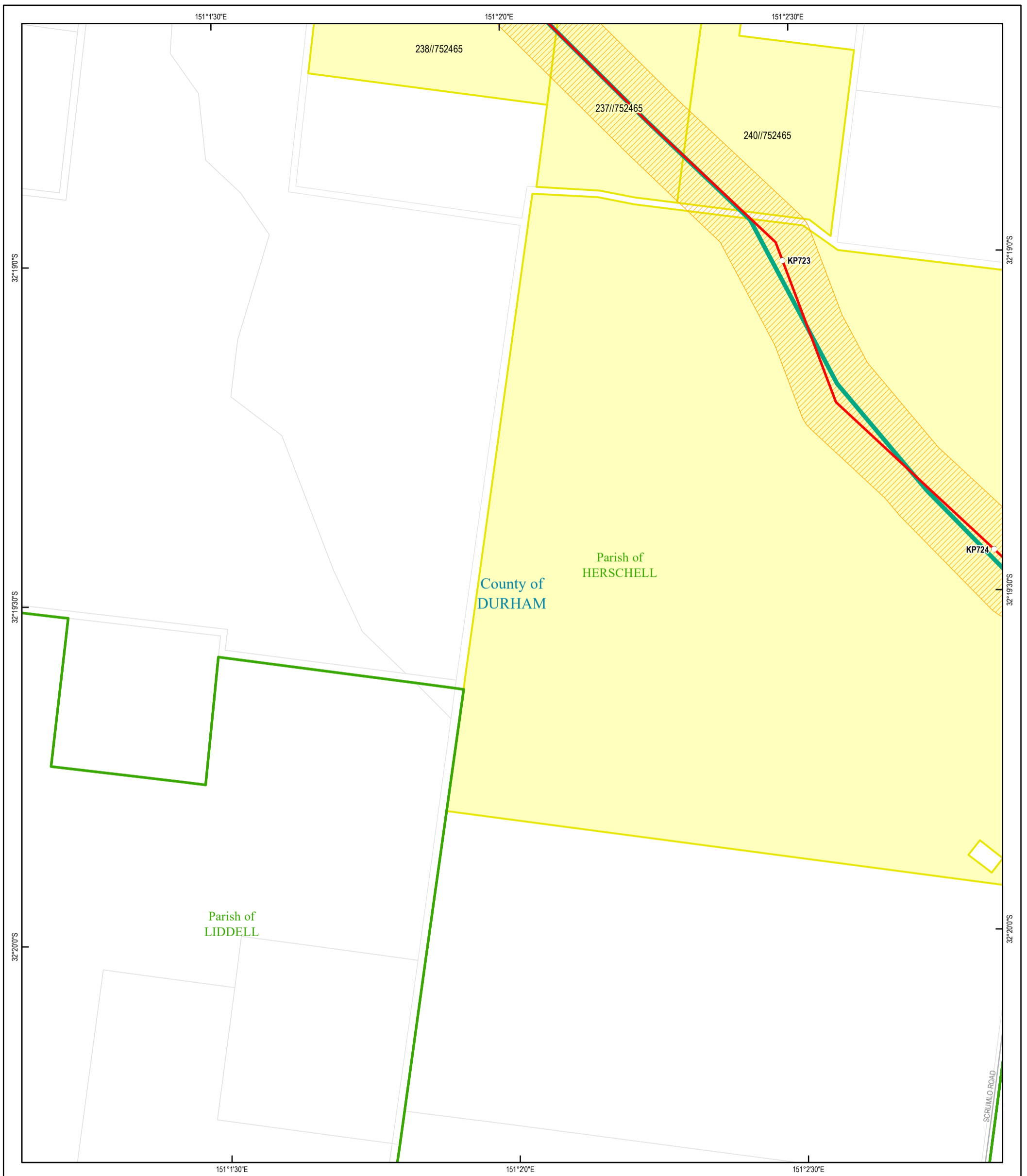
Revision History			
Rev	Drawn	Check	Date
A	DJ	IB	18/02/2020
B	DJ	IB	19/03/2020
C	DJ	IB	25/03/2020
D	DJ	IB	20/05/2020
E	DJ	IB	25/10/2020
F	DJ	IB	13/07/2021

PROJECT Hunter Gas Pipeline

TITLE Authority To Survey - Map 152 of 209

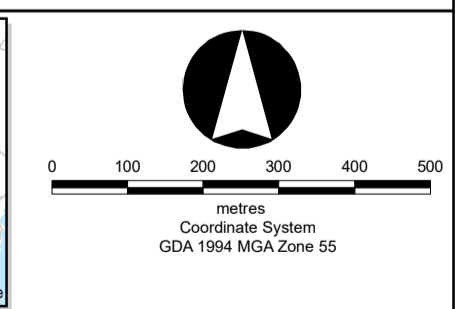
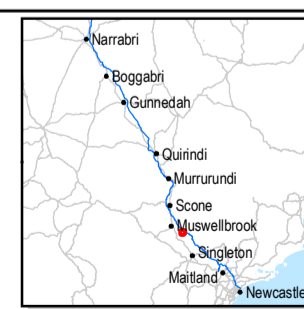
Prepared by Prepared for

Map Revision **F**



Legend

- Kilometre Post
- HGP Alignment (Rev M)
- HGP Alignment (Rev L)
- HGP Alignment Change (under investigation)
- ATS Area
- ATS Impacted Lot
- Lot
- Parish
- County
- Mining Title Current
- Mining Title Application



Notes/Data Sources
 Original page size: A3 portrait
 © Department Finance, Services and Innovation (data extracted 17/02/2021)
 © Department of Planning, Industry and Environment (data extracted 21/06/2021)

Disclaimer
 In preparing this map, RLMS have endeavoured to ensure that the data and information are as accurate and reliable as possible. However RLMS cannot accept liability for any decisions or actions of whatever kind or nature based on this study. RLMS expressly disclaims any loss or damage that may arise therefrom.

WKSP GISWR_00295_ATS

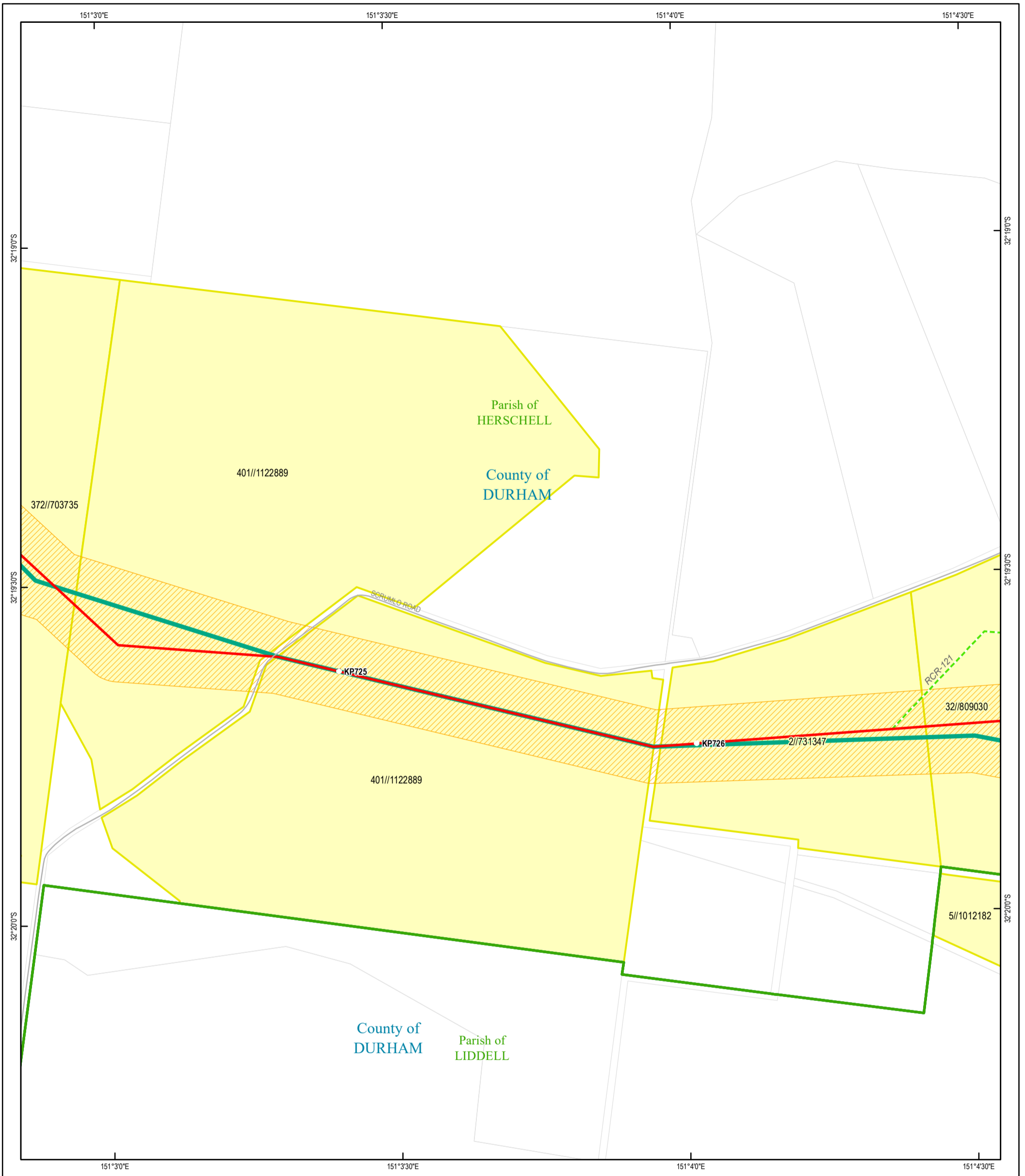
Revision History			
Rev	Drawn	Check	Date
A	DJ	IB	18/02/2020
B	DJ	IB	19/03/2020
C	DJ	IB	25/03/2020
D	DJ	IB	20/05/2020
E	DJ	IB	25/10/2020
F	DJ	IB	13/07/2021

PROJECT Hunter Gas Pipeline

TITLE Authority To Survey - Map 153 of 209

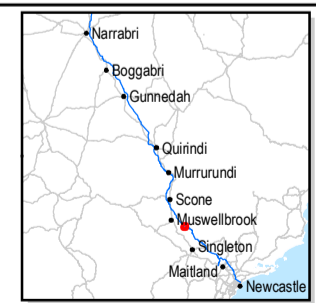
Prepared by Prepared for

Map Revision **F**



Legend

- Kilometre Post
- HGP Alignment (Rev M)
- HGP Alignment (Rev L)
- HGP Alignment Change (under investigation)
- ATS Area
- ATS Impacted Lot
- Lot
- Parish
- County
- Mining Title Current
- Mining Title Application



metres
Coordinate System
GDA 1994 MGA Zone 55

Notes/Data Sources
 Original page size: A3 portrait
 © Department Finance, Services and Innovation (data extracted 17/02/2021)
 © Department of Planning, Industry and Environment (data extracted 21/06/2021)

Disclaimer
 In preparing this map, RLMS have endeavoured to ensure that the data and information are as accurate and reliable as possible. However RLMS cannot accept liability for any decisions or actions of whatever kind or nature based on this study. RLMS expressly disclaims any loss or damage that may arise therefrom.

WKSP GISWR_00295_ATS

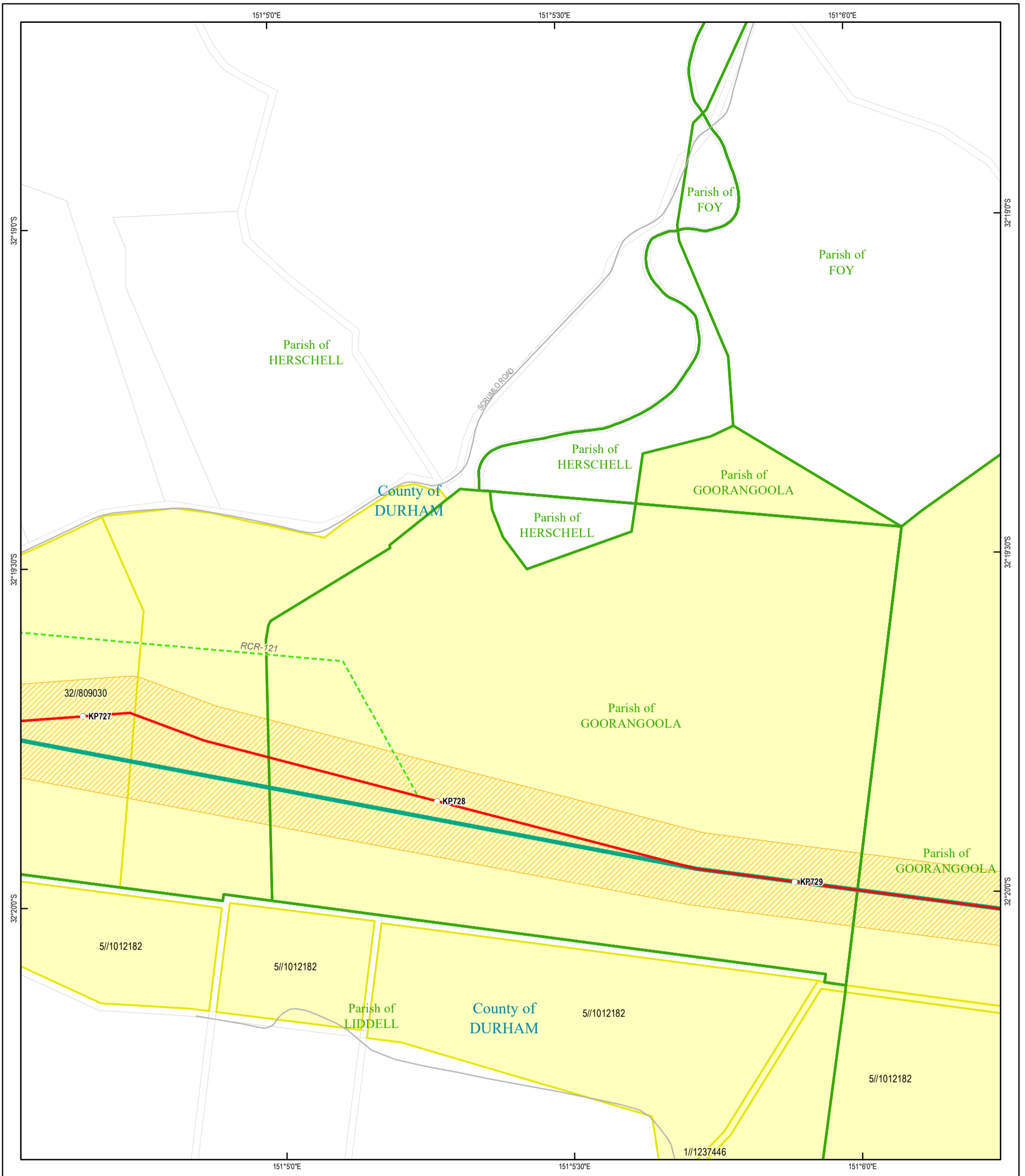
Revision History			
Rev	Drawn	Check	Date
A	DJ	IB	18/02/2020
B	DJ	IB	19/03/2020
C	DJ	IB	25/03/2020
D	DJ	IB	20/05/2020
E	DJ	IB	25/10/2020
F	DJ	IB	13/07/2021

PROJECT Hunter Gas Pipeline

TITLE Authority To Survey - Map 154 of 209

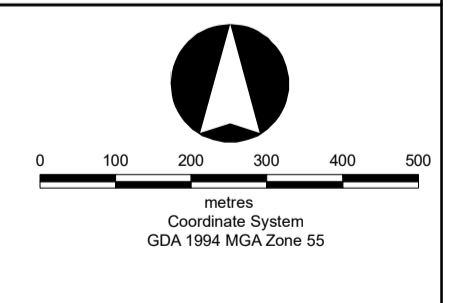
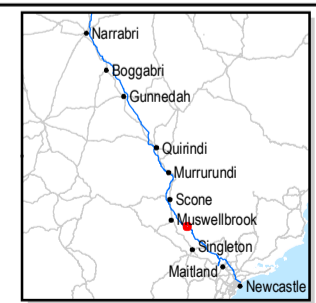
Prepared by Prepared for

Map Revision **F**



Legend

- Kilometre Post
- HGP Alignment (Rev M)
- HGP Alignment (Rev L)
- HGP Alignment Change (under investigation)
- ATS Area
- ATS Impacted Lot
- Lot
- Parish
- County
- Mining Title Current
- Mining Title Application



Notes/Data Sources
 Original page size: A3 portrait
 © Department Finance, Services and Innovation (data extracted 17/02/2021)
 © Department of Planning, Industry and Environment (data extracted 21/06/2021)

Disclaimer
 In preparing this map, RLMS have endeavoured to ensure that the data and information are as accurate and reliable as possible. However RLMS cannot accept liability for any decisions or actions of whatever kind or nature based on this study. RLMS expressly disclaims any loss or damage that may arise therefrom.

WKSP GISWR_00295_ATS

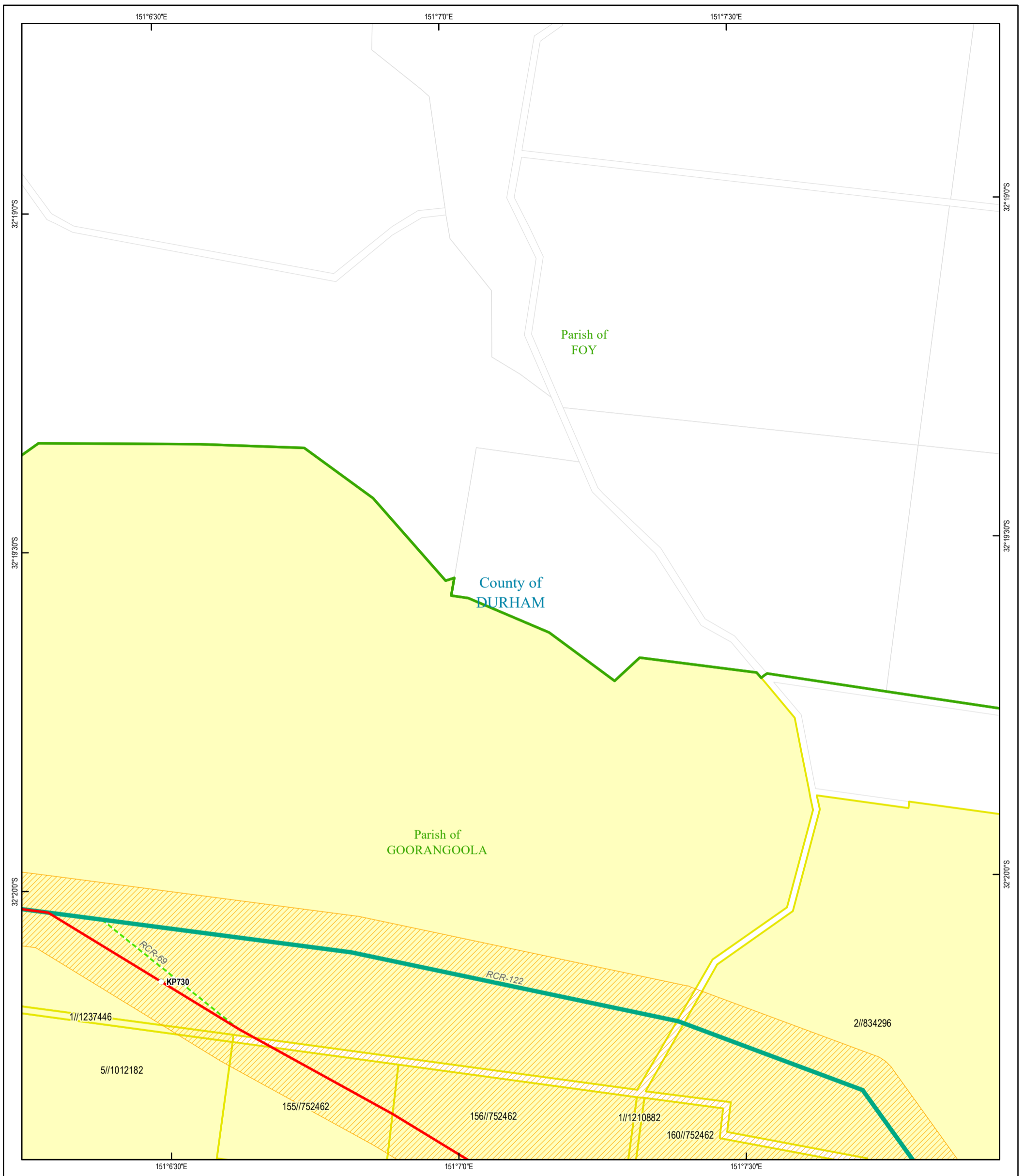
Revision History			
Rev	Drawn	Check	Date
A	DJ	IB	18/02/2020
B	DJ	IB	19/03/2020
C	DJ	IB	25/03/2020
D	DJ	IB	20/05/2020
E	DJ	IB	25/10/2020
F	DJ	IB	13/07/2021

PROJECT Hunter Gas Pipeline

TITLE Authority To Survey - Map 155 of 209

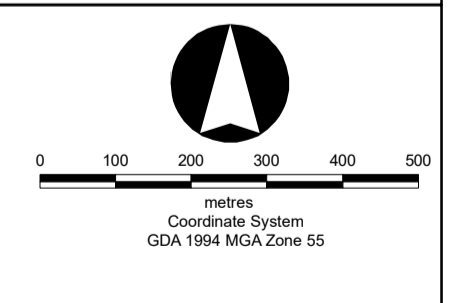
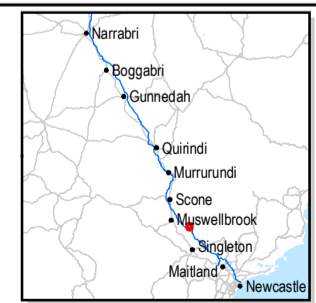
Prepared by Prepared for

Map Revision **F**



Legend

- Kilometre Post
- HGP Alignment (Rev M)
- HGP Alignment (Rev L)
- HGP Alignment Change (under investigation)
- ATS Area
- ATS Impacted Lot
- Lot
- Parish
- County
- Mining Title Current
- Mining Title Application



Notes/Data Sources
 Original page size: A3 portrait
 © Department Finance, Services and Innovation (data extracted 17/02/2021)
 © Department of Planning, Industry and Environment (data extracted 21/06/2021)

Disclaimer
 In preparing this map, RLMS have endeavoured to ensure that the data and information are as accurate and reliable as possible. However RLMS cannot accept liability for any decisions or actions of whatever kind or nature based on this study. RLMS expressly disclaims any loss or damage that may arise therefrom.

WKSP GISWR_00295_ATS

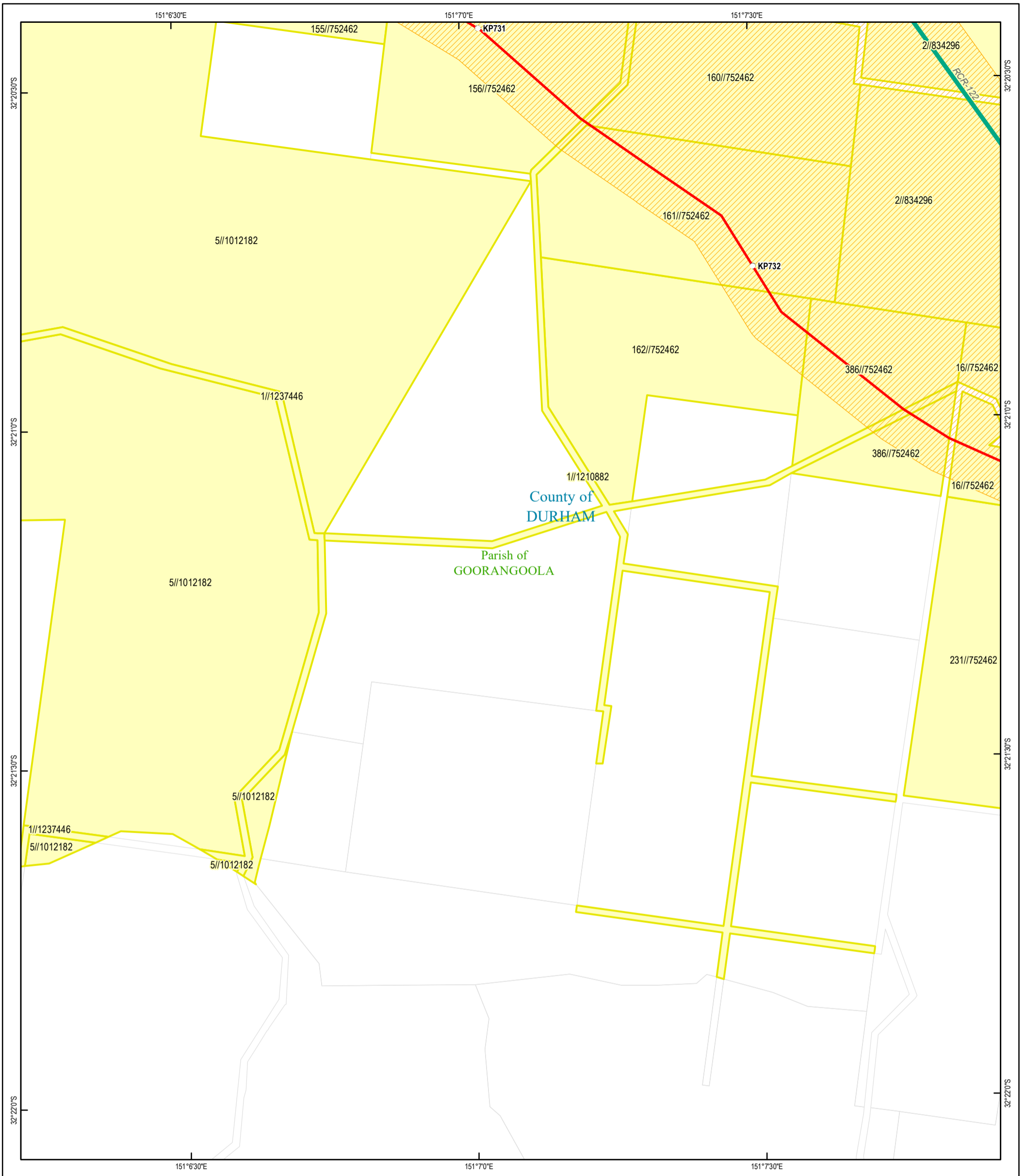
Revision History			
Rev	Drawn	Check	Date
A	DJ	IB	18/02/2020
B	DJ	IB	19/03/2020
C	DJ	IB	25/03/2020
D	DJ	IB	20/05/2020
E	DJ	IB	25/10/2020
F	DJ	IB	13/07/2021

PROJECT Hunter Gas Pipeline

TITLE Authority To Survey - Map 156 of 209

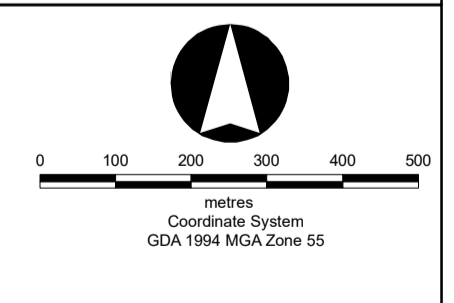
Prepared by Prepared for

Map Revision **F**



Legend

- Kilometre Post
- HGP Alignment (Rev M)
- HGP Alignment (Rev L)
- HGP Alignment Change (under investigation)
- ATS Area
- ATS Impacted Lot
- Lot
- Parish
- County
- Mining Title Current
- Mining Title Application



Notes/Data Sources
 Original page size: A3 portrait
 © Department Finance, Services and Innovation (data extracted 17/02/2021)
 © Department of Planning, Industry and Environment (data extracted 21/06/2021)

Disclaimer
 In preparing this map, RLMS have endeavoured to ensure that the data and information are as accurate and reliable as possible. However RLMS cannot accept liability for any decisions or actions of whatever kind or nature based on this study. RLMS expressly disclaims any loss or damage that may arise therefrom.

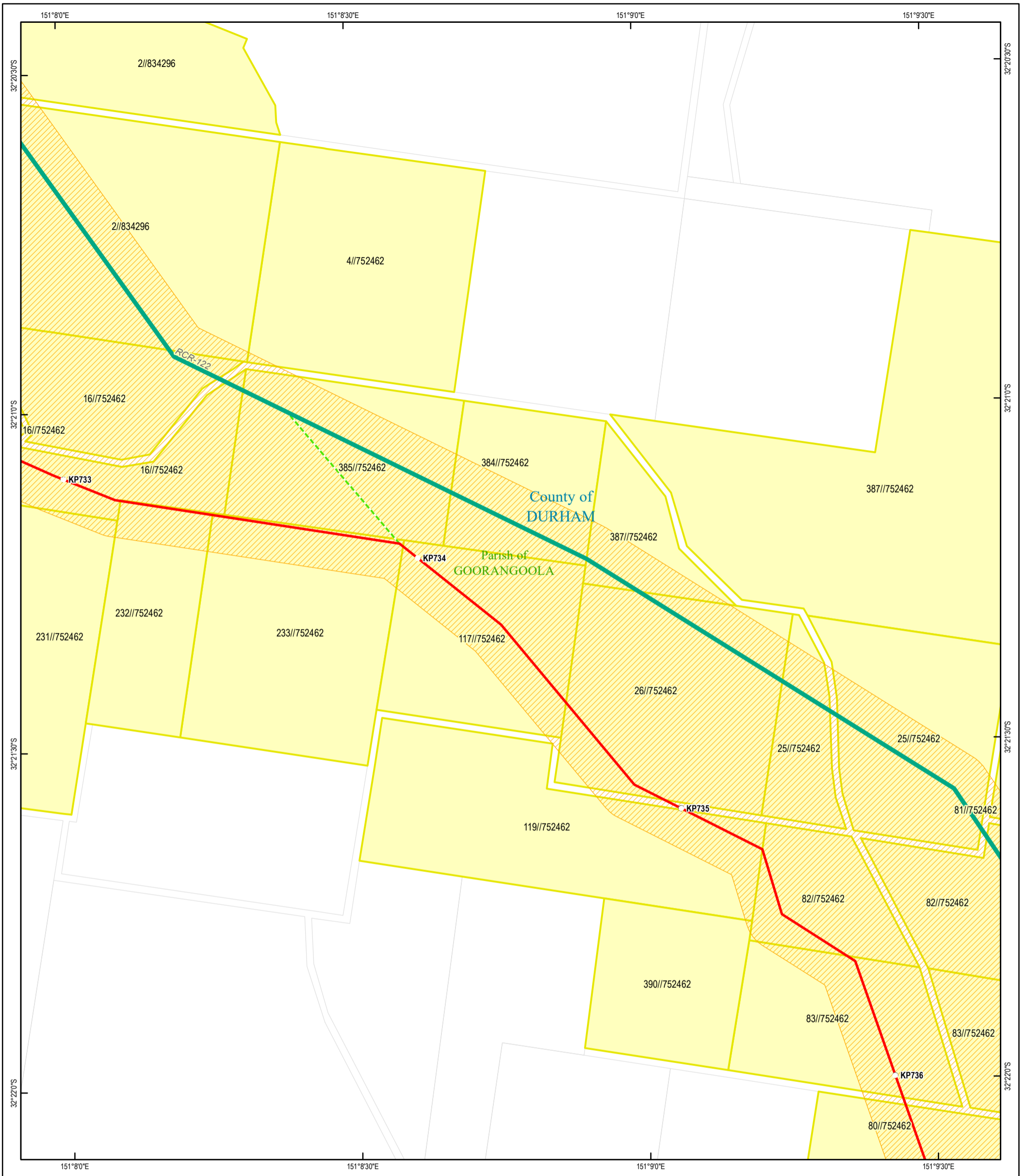
WKSP GISWR_00295_ATS

Revision History			
Rev	Drawn	Check	Date
A	DJ	IB	18/02/2020
B	DJ	IB	19/03/2020
C	DJ	IB	25/03/2020
D	DJ	IB	20/05/2020
E	DJ	IB	25/10/2020
F	DJ	IB	13/07/2021

PROJECT Hunter Gas Pipeline

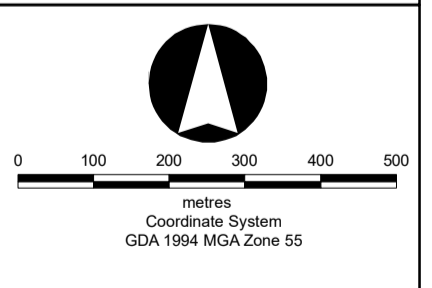
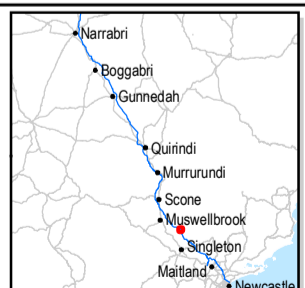
TITLE Authority To Survey - Map 157 of 209

Prepared by **RLMS** Prepared for **hunter Gas pipeline** Map Revision **F**



Legend

- Kilometre Post
- HGP Alignment (Rev M)
- HGP Alignment (Rev L)
- HGP Alignment Change (under investigation)
- ATS Area
- ATS Impacted Lot
- Lot
- Parish
- County
- Mining Title Current
- Mining Title Application



Notes/Data Sources
 Original page size: A3 portrait
 © Department Finance, Services and Innovation (data extracted 17/02/2021)
 © Department of Planning, Industry and Environment (data extracted 21/06/2021)

Disclaimer
 In preparing this map, RLMS have endeavoured to ensure that the data and information are as accurate and reliable as possible. However RLMS cannot accept liability for any decisions or actions of whatever kind or nature based on this study. RLMS expressly disclaims any loss or damage that may arise therefrom.

WKSP GISWR_00295_ATS

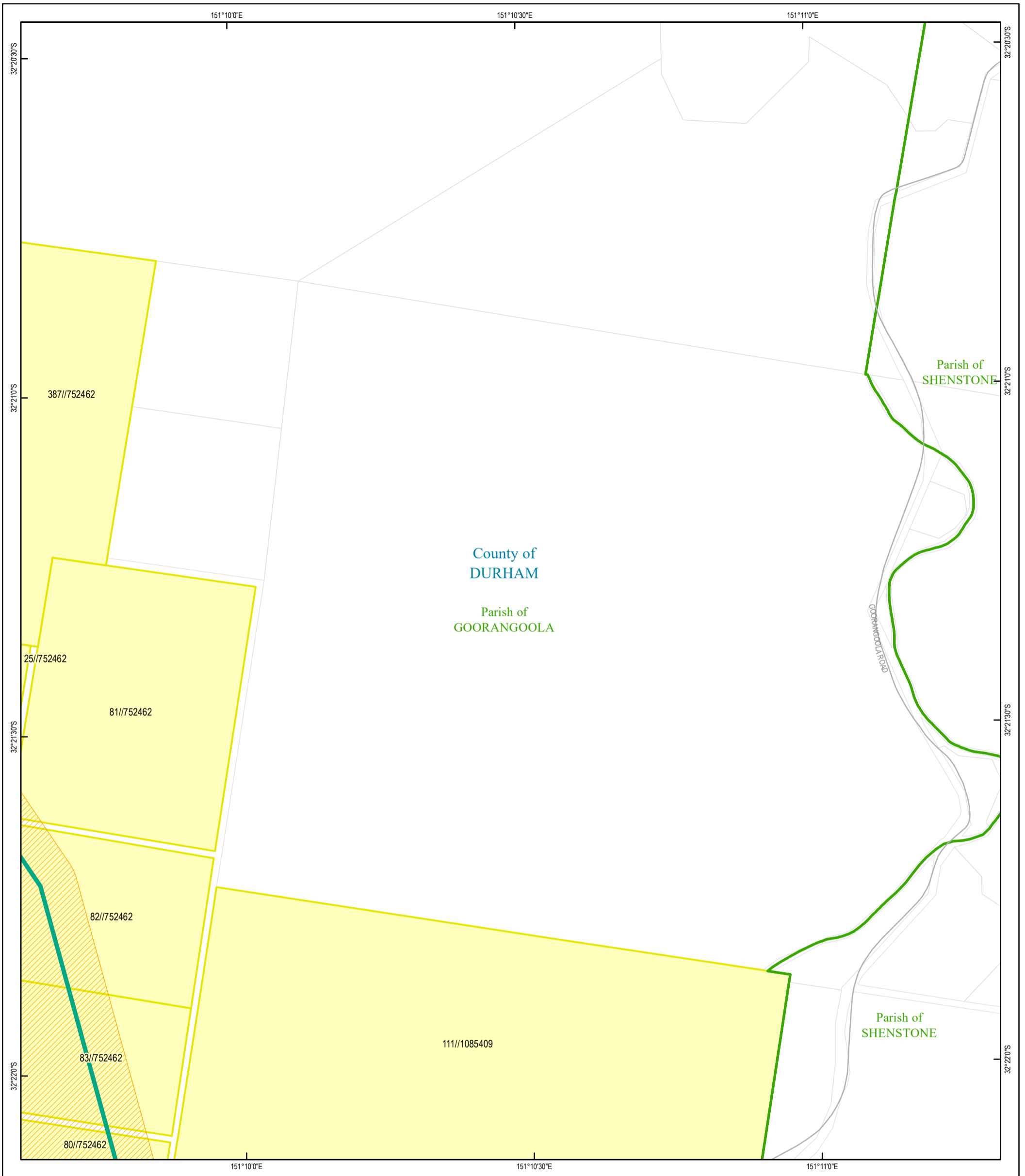
Revision History			
Rev	Drawn	Check	Date
A	DJ	IB	18/02/2020
B	DJ	IB	19/03/2020
C	DJ	IB	25/03/2020
D	DJ	IB	20/05/2020
E	DJ	IB	25/10/2020
F	DJ	IB	13/07/2021

PROJECT Hunter Gas Pipeline

TITLE Authority To Survey - Map 158 of 209

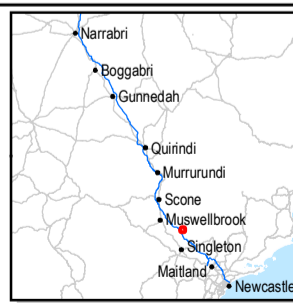
Prepared by Prepared for

Map Revision **F**



Legend

- Kilometre Post
- HGP Alignment (Rev M)
- HGP Alignment (Rev L)
- HGP Alignment Change (under investigation)
- ATS Area
- ATS Impacted Lot
- Lot
- Parish
- County
- Mining Title Current
- Mining Title Application



Coordinate System
GDA 1994 MGA Zone 55

Notes/Data Sources
 Original page size: A3 portrait
 © Department Finance, Services and Innovation (data extracted 17/02/2021)
 © Department of Planning, Industry and Environment (data extracted 21/06/2021)

Disclaimer
 In preparing this map, RLMS have endeavoured to ensure that the data and information are as accurate and reliable as possible. However RLMS cannot accept liability for any decisions or actions of whatever kind or nature based on this study. RLMS expressly disclaims any loss or damage that may arise therefrom.

WKSP GISWR_00295_ATS

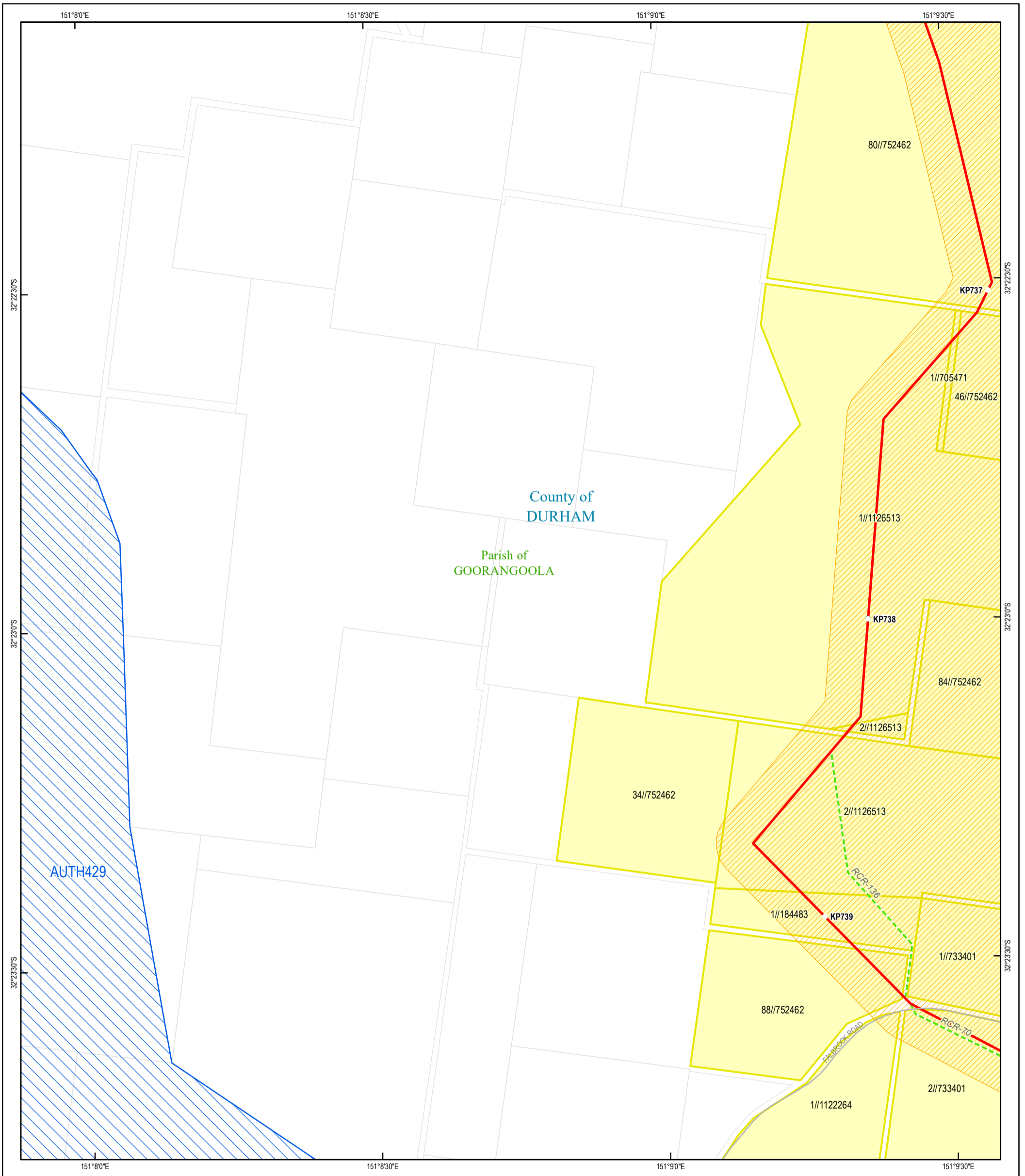
Revision History			
Rev	Drawn	Check	Date
A	DJ	IB	18/02/2020
B	DJ	IB	19/03/2020
C	DJ	IB	25/03/2020
D	DJ	IB	20/05/2020
E	DJ	IB	25/10/2020
F	DJ	IB	13/07/2021

PROJECT Hunter Gas Pipeline

TITLE Authority To Survey - Map 159 of 209

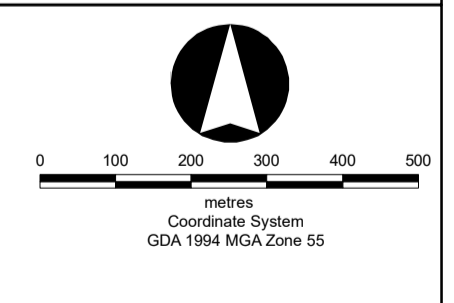
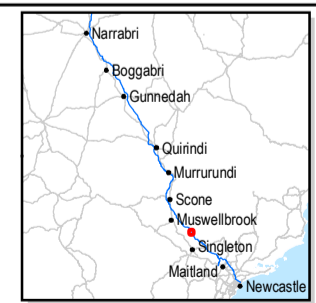
Prepared by Prepared for

Map Revision **F**



Legend

- Kilometre Post
- HGP Alignment (Rev M)
- HGP Alignment (Rev L)
- HGP Alignment Change (under investigation)
- ATS Area
- ATS Impacted Lot
- Lot
- Parish
- County
- Mining Title Current
- Mining Title Application



Notes/Data Sources
 Original page size: A3 portrait
 © Department Finance, Services and Innovation (data extracted 17/02/2021)
 © Department of Planning, Industry and Environment (data extracted 21/06/2021)

Disclaimer
 In preparing this map, RLMS have endeavoured to ensure that the data and information are as accurate and reliable as possible. However RLMS cannot accept liability for any decisions or actions of whatever kind or nature based on this study. RLMS expressly disclaims any loss or damage that may arise therefrom.

WKSP GISWR_00295_ATS

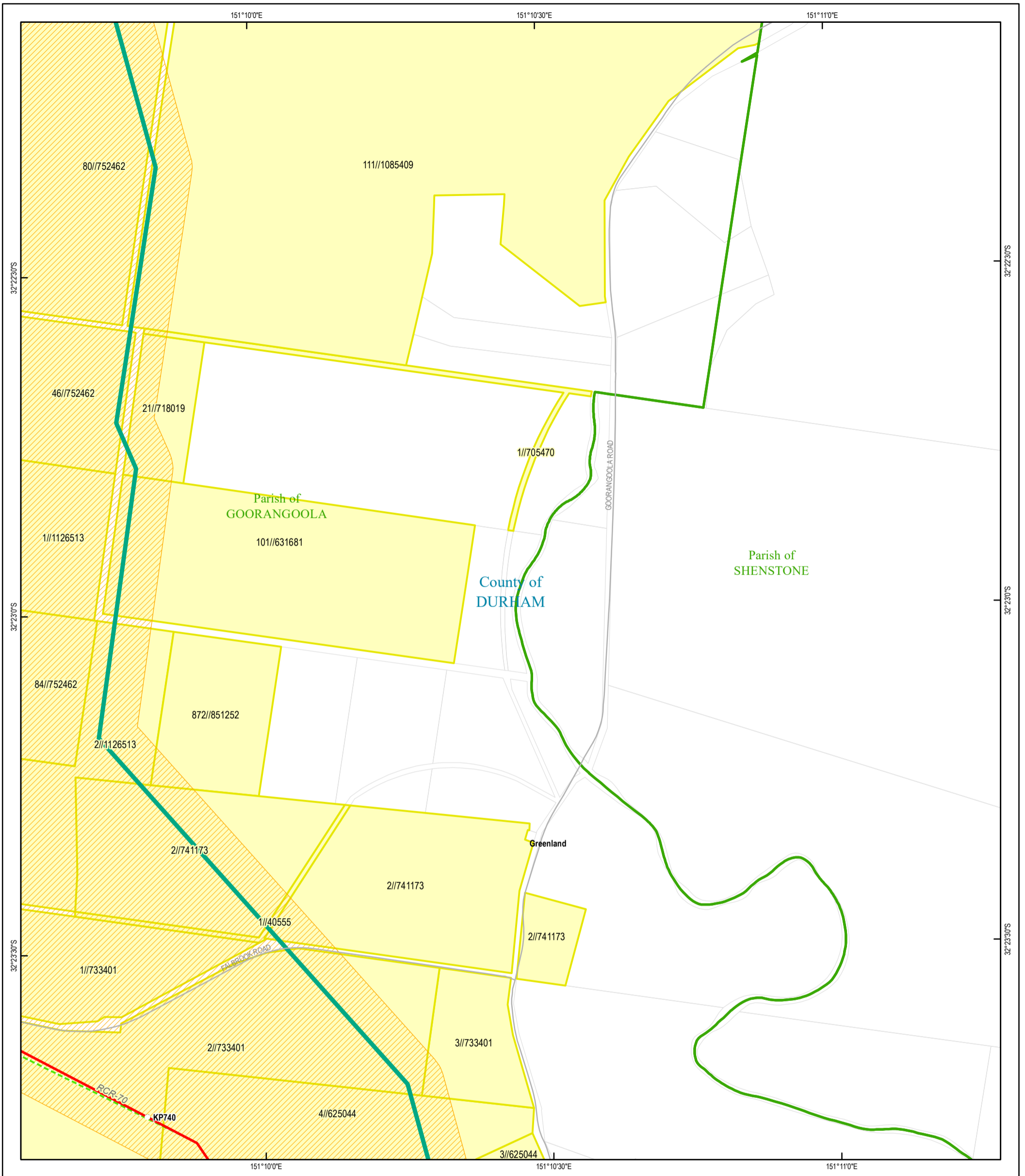
Revision History			
Rev	Drawn	Check	Date
A	DJ	IB	18/02/2020
B	DJ	IB	19/03/2020
C	DJ	IB	25/03/2020
D	DJ	IB	20/05/2020
E	DJ	IB	25/10/2020
F	DJ	IB	13/07/2021

PROJECT Hunter Gas Pipeline

TITLE Authority To Survey - Map 160 of 209

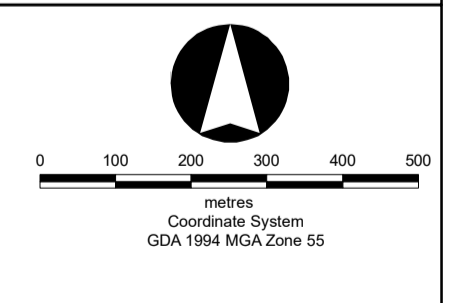
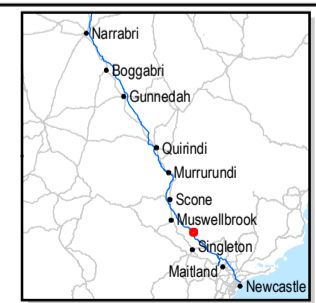
Prepared by Prepared for

Map Revision **F**



Legend

- Kilometre Post
- HGP Alignment (Rev M)
- HGP Alignment (Rev L)
- HGP Alignment Change (under investigation)
- ATS Area
- ATS Impacted Lot
- Lot
- Parish
- County
- Mining Title Current
- Mining Title Application



Notes/Data Sources
 Original page size: A3 portrait
 © Department Finance, Services and Innovation (data extracted 17/02/2021)
 © Department of Planning, Industry and Environment (data extracted 21/06/2021)

Disclaimer
 In preparing this map, RLMS have endeavoured to ensure that the data and information are as accurate and reliable as possible. However RLMS cannot accept liability for any decisions or actions of whatever kind or nature based on this study. RLMS expressly disclaims any loss or damage that may arise therefrom.

WKSP GISWR_00295_ATS

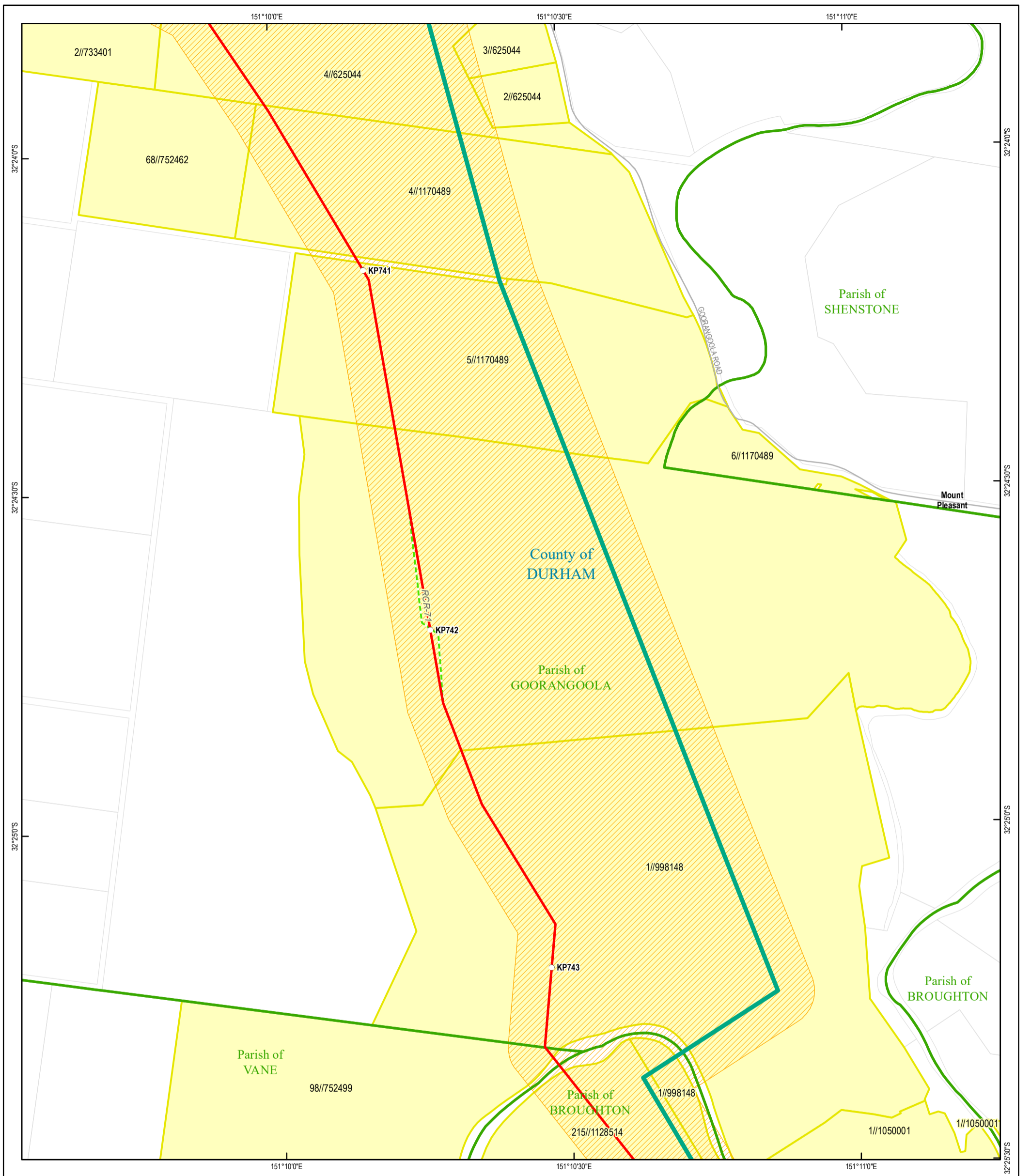
Revision History			
Rev	Drawn	Check	Date
A	DJ	IB	18/02/2020
B	DJ	IB	19/03/2020
C	DJ	IB	25/03/2020
D	DJ	IB	20/05/2020
E	DJ	IB	25/10/2020
F	DJ	IB	13/07/2021

PROJECT Hunter Gas Pipeline

TITLE Authority To Survey - Map 161 of 209

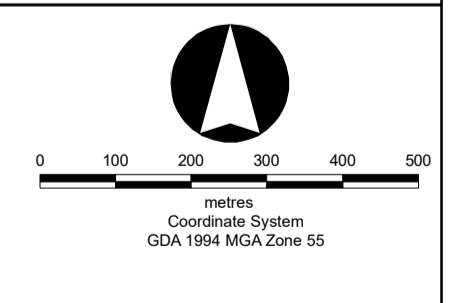
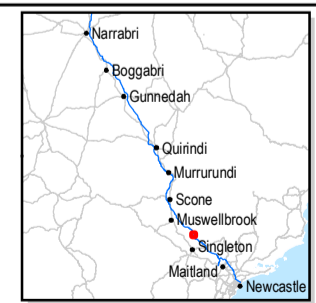
Prepared by Prepared for

Map Revision **F**



Legend

- Kilometre Post
- HGP Alignment (Rev M)
- HGP Alignment (Rev L)
- HGP Alignment Change (under investigation)
- ATS Area
- ATS Impacted Lot
- Lot
- Parish
- County
- Mining Title Current
- Mining Title Application



Notes/Data Sources
 Original page size: A3 portrait
 © Department Finance, Services and Innovation (data extracted 17/02/2021)
 © Department of Planning, Industry and Environment (data extracted 21/06/2021)

Disclaimer
 In preparing this map, RLMS have endeavoured to ensure that the data and information are as accurate and reliable as possible. However RLMS cannot accept liability for any decisions or actions of whatever kind or nature based on this study. RLMS expressly disclaims any loss or damage that may arise therefrom.

WKSP GISWR_00295_ATS

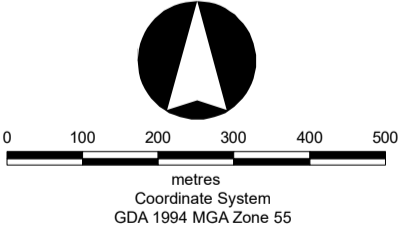
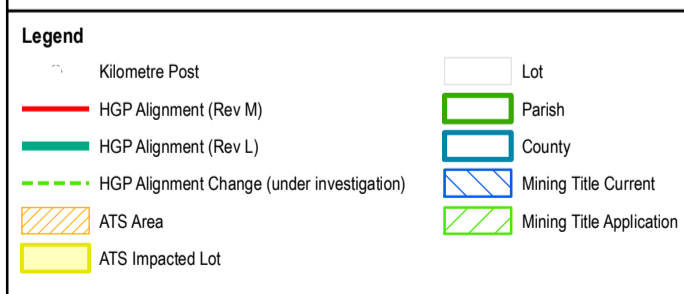
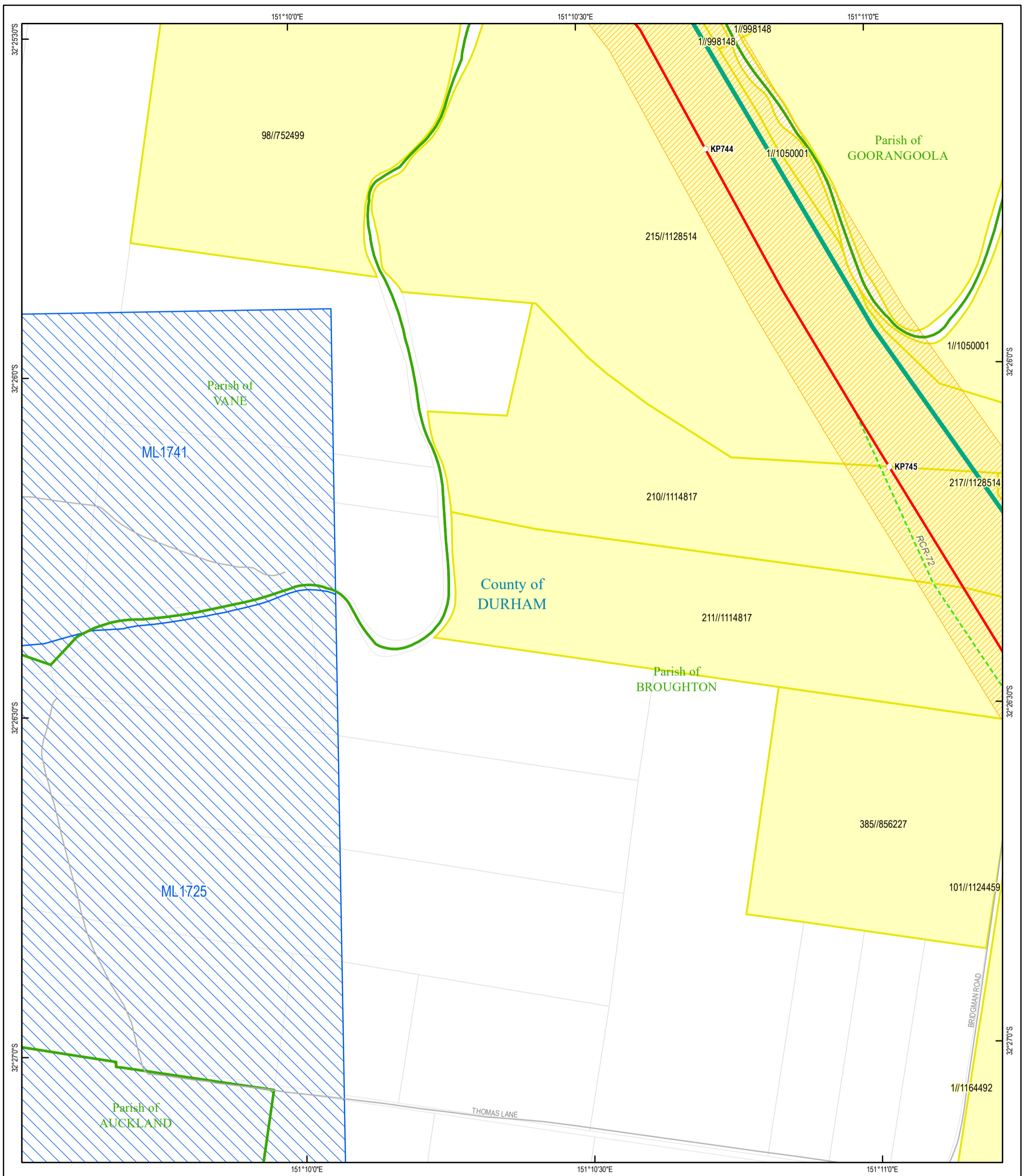
Revision History			
Rev	Drawn	Check	Date
A	DJ	IB	18/02/2020
B	DJ	IB	19/03/2020
C	DJ	IB	25/03/2020
D	DJ	IB	20/05/2020
E	DJ	IB	25/10/2020
F	DJ	IB	13/07/2021

PROJECT Hunter Gas Pipeline

TITLE Authority To Survey - Map 162 of 209

Prepared by Prepared for

Map Revision **F**



Notes/Data Sources
 Original page size: A3 portrait
 © Department of Finance, Services and Innovation (data extracted 17/02/2021)
 © Department of Planning, Industry and Environment (data extracted 21/06/2021)

Disclaimer
 In preparing this map, RLMS have endeavoured to ensure that the data and information are as accurate and reliable as possible. However RLMS cannot accept liability for any decisions or actions of whatever kind or nature based on this study. RLMS expressly disclaims any loss or damage that may arise therefrom.

WKSP GISWR_00295_ATS

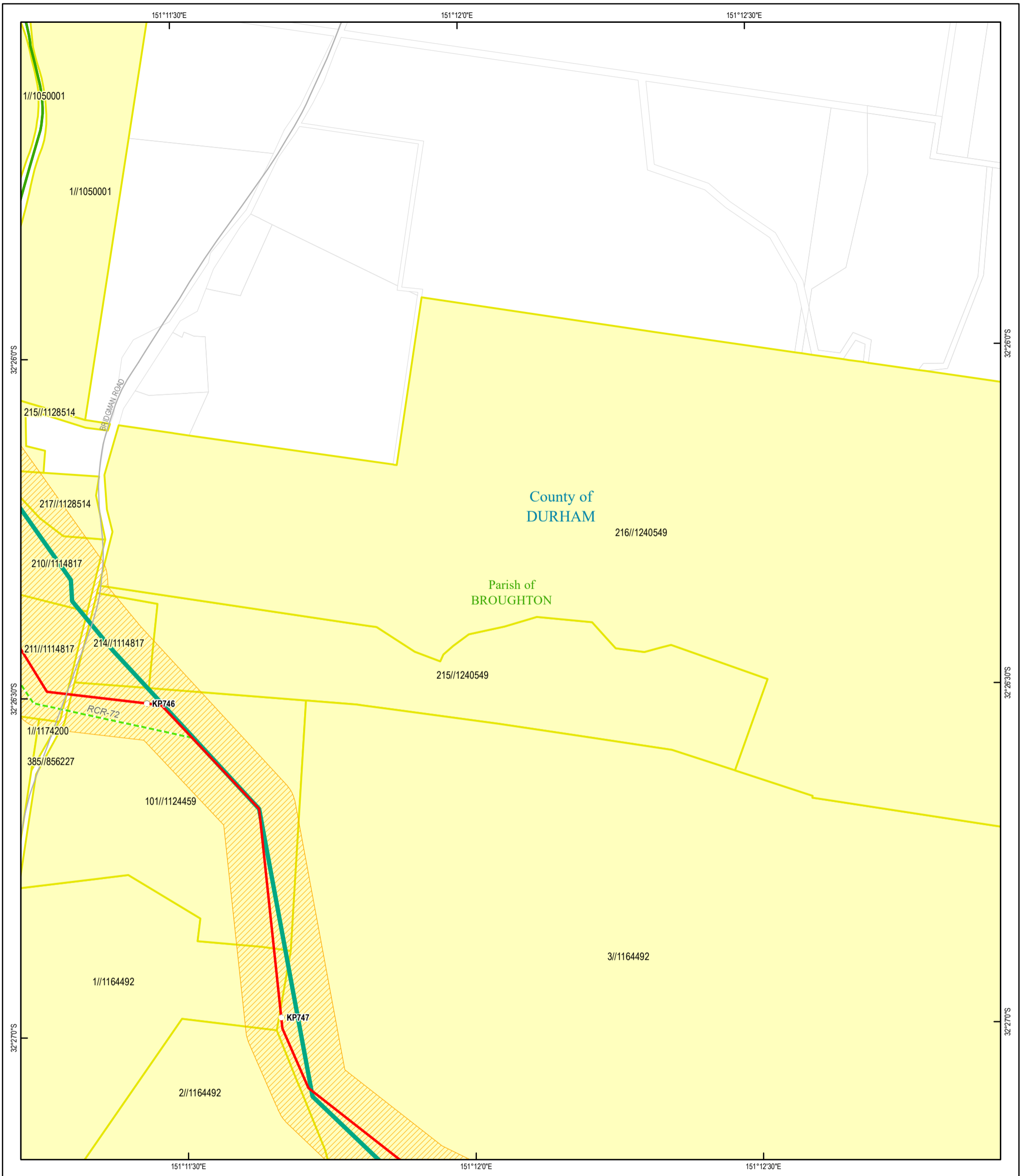
Revision History			
Rev	Drawn	Check	Date
A	DJ	IB	18/02/2020
B	DJ	IB	19/03/2020
C	DJ	IB	25/03/2020
D	DJ	IB	20/05/2020
E	DJ	IB	25/10/2020
F	DJ	IB	13/07/2021

PROJECT Hunter Gas Pipeline

TITLE Authority To Survey - Map 163 of 209

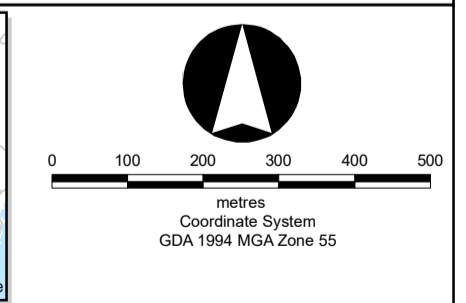
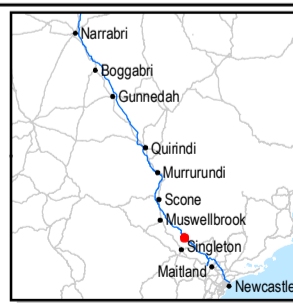
Prepared by Prepared for

Map Revision **F**



Legend

	Kilometre Post		Lot
	HGP Alignment (Rev M)		Parish
	HGP Alignment (Rev L)		County
	HGP Alignment Change (under investigation)		Mining Title Current
	ATS Area		Mining Title Application
	ATS Impacted Lot		



Notes/Data Sources
 Original page size: A3 portrait
 © Department Finance, Services and Innovation (data extracted 17/02/2021)
 © Department of Planning, Industry and Environment (data extracted 21/06/2021)

Disclaimer
 In preparing this map, RLMS have endeavoured to ensure that the data and information are as accurate and reliable as possible. However RLMS cannot accept liability for any decisions or actions of whatever kind or nature based on this study. RLMS expressly disclaims any loss or damage that may arise therefrom.

WKSP GISWR_00295_ATS

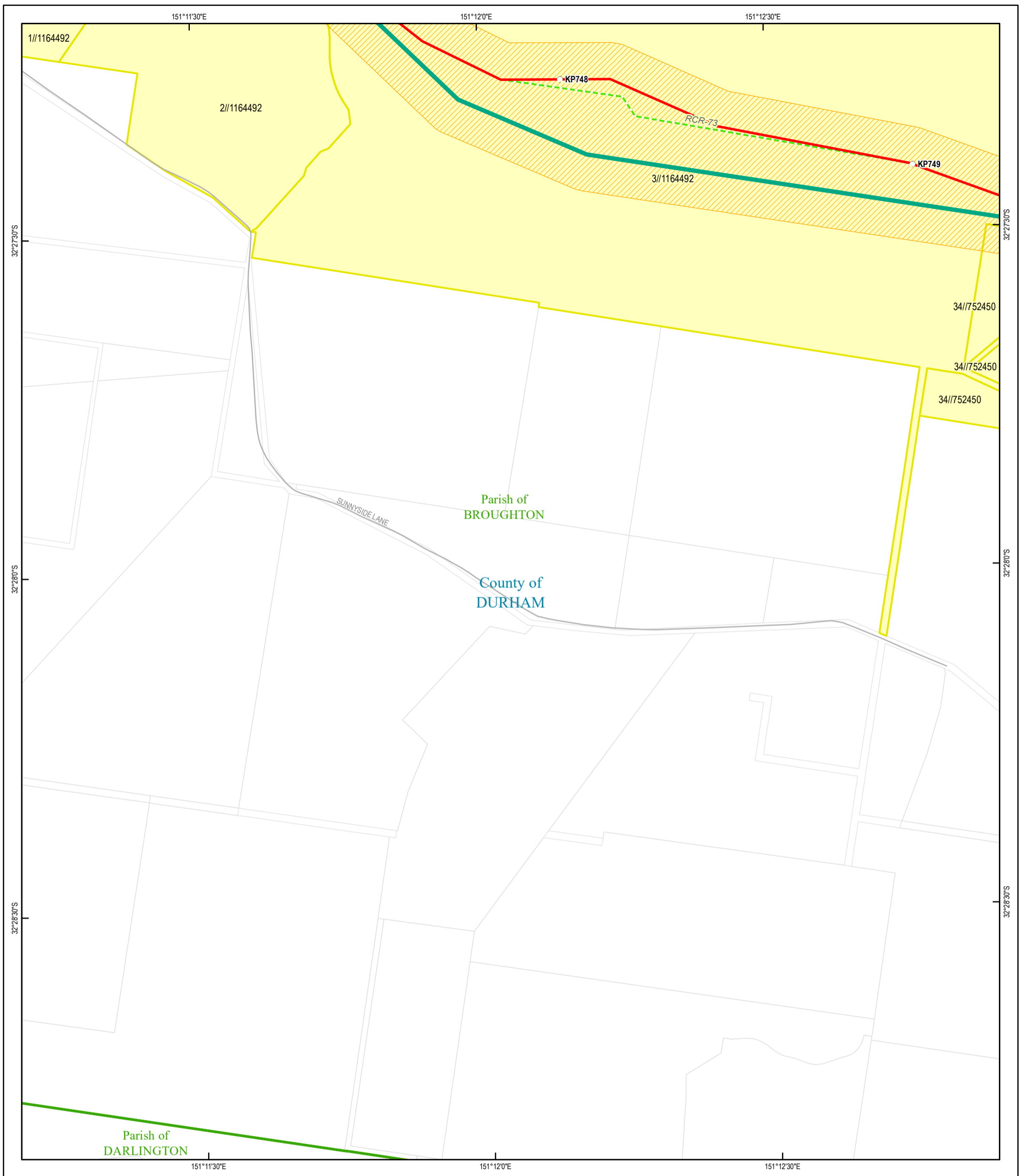
Revision History			
Rev	Drawn	Check	Date
A	DJ	IB	18/02/2020
B	DJ	IB	19/03/2020
C	DJ	IB	25/03/2020
D	DJ	IB	20/05/2020
E	DJ	IB	25/10/2020
F	DJ	IB	13/07/2021

PROJECT Hunter Gas Pipeline

TITLE Authority To Survey - Map 164 of 209

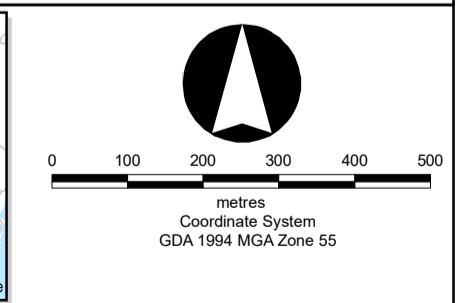
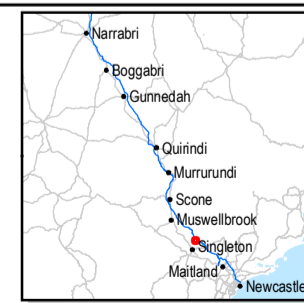
Prepared by Prepared for

Map Revision **F**



Legend

	Kilometre Post		Lot
	HGP Alignment (Rev M)		Parish
	HGP Alignment (Rev L)		County
	HGP Alignment Change (under investigation)		Mining Title Current
	ATS Area		Mining Title Application
	ATS Impacted Lot		



Notes/Data Sources
 Original page size: A3 portrait
 © Department Finance, Services and Innovation (data extracted 17/02/2021)
 © Department of Planning, Industry and Environment (data extracted 21/06/2021)

Disclaimer
 In preparing this map, RLMS have endeavoured to ensure that the data and information are as accurate and reliable as possible. However RLMS cannot accept liability for any decisions or actions of whatever kind or nature based on this study. RLMS expressly disclaims any loss or damage that may arise therefrom.

WKSP GISWR_00295_ATS

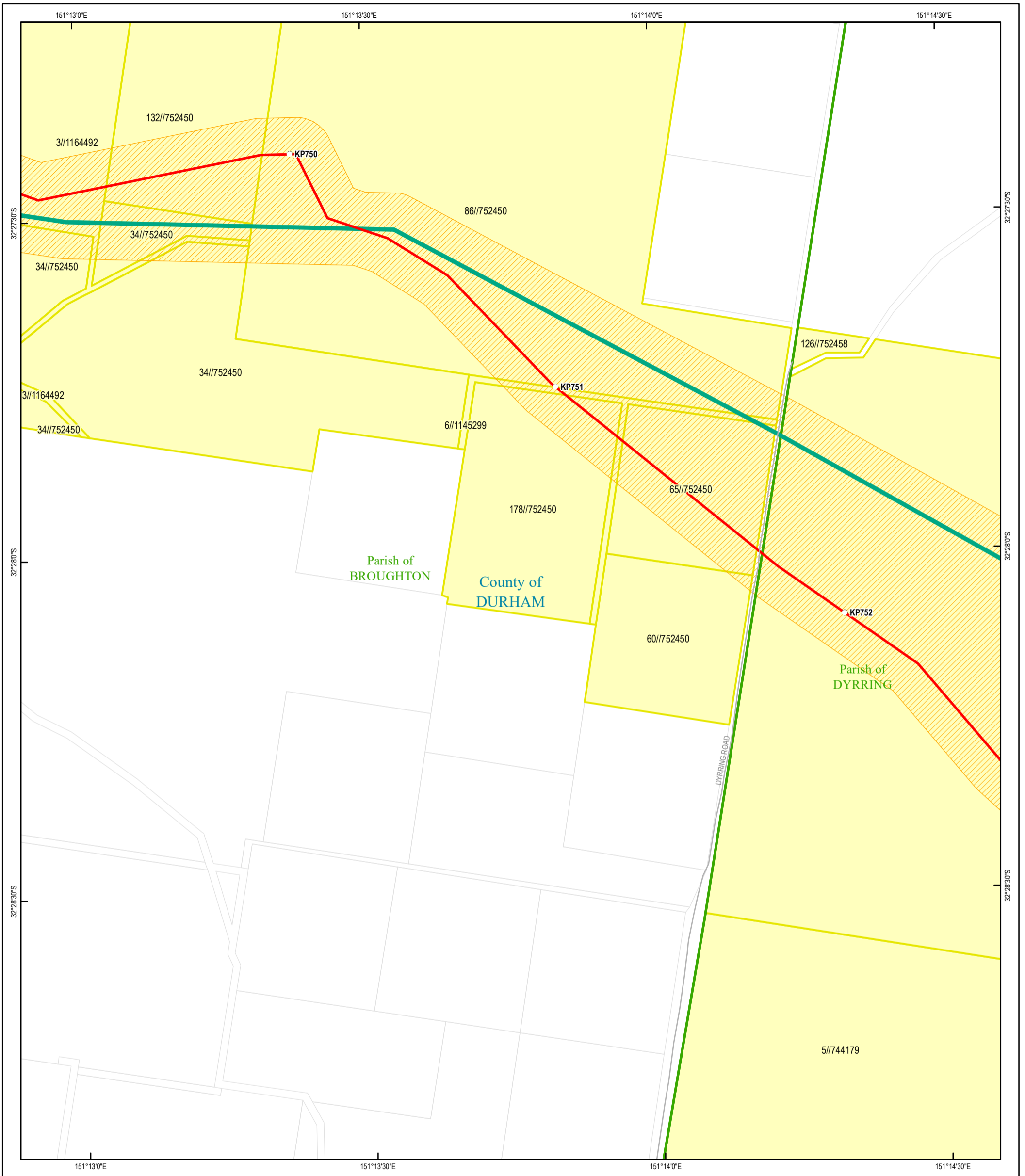
Revision History			
Rev	Drawn	Check	Date
A	DJ	IB	18/02/2020
B	DJ	IB	19/03/2020
C	DJ	IB	25/03/2020
D	DJ	IB	20/05/2020
E	DJ	IB	25/10/2020
F	DJ	IB	13/07/2021

PROJECT Hunter Gas Pipeline

TITLE Authority To Survey - Map 165 of 209

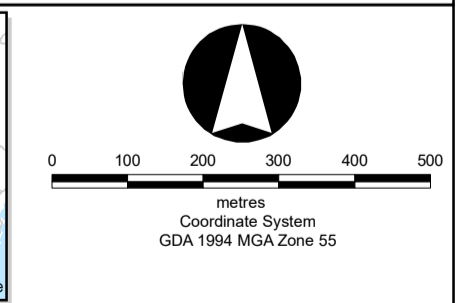
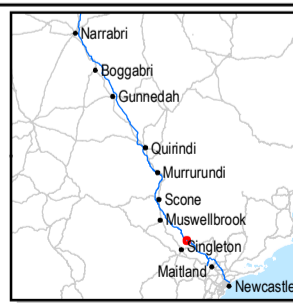
Prepared by Prepared for

Map Revision **F**



Legend

- Kilometre Post
- HGP Alignment (Rev M)
- HGP Alignment (Rev L)
- HGP Alignment Change (under investigation)
- ATS Area
- ATS Impacted Lot
- Lot
- Parish
- County
- Mining Title Current
- Mining Title Application



Notes/Data Sources
 Original page size: A3 portrait
 © Department Finance, Services and Innovation (data extracted 17/02/2021)
 © Department of Planning, Industry and Environment (data extracted 21/06/2021)

Disclaimer
 In preparing this map, RLMS have endeavoured to ensure that the data and information are as accurate and reliable as possible. However RLMS cannot accept liability for any decisions or actions of whatever kind or nature based on this study. RLMS expressly disclaims any loss or damage that may arise therefrom.

WKSP GISWR_00295_ATS

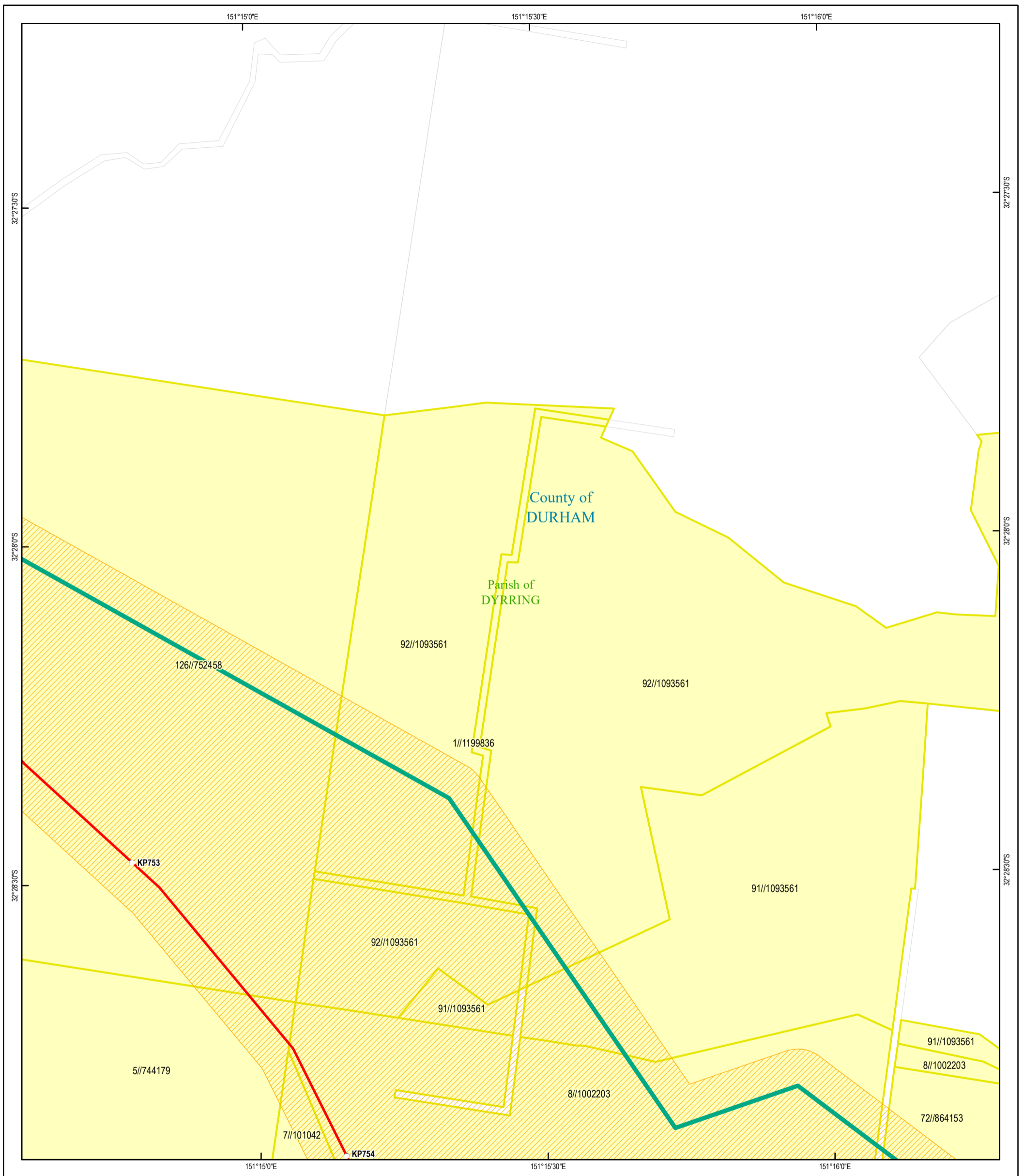
Revision History			
Rev	Drawn	Check	Date
A	DJ	IB	18/02/2020
B	DJ	IB	19/03/2020
C	DJ	IB	25/03/2020
D	DJ	IB	20/05/2020
E	DJ	IB	25/10/2020
F	DJ	IB	13/07/2021

PROJECT Hunter Gas Pipeline

TITLE Authority To Survey - Map 166 of 209

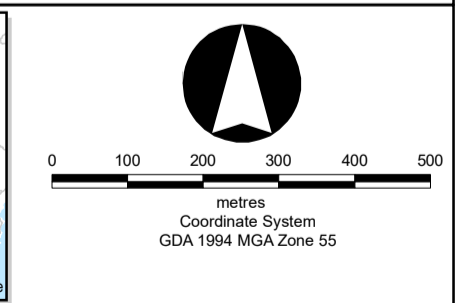
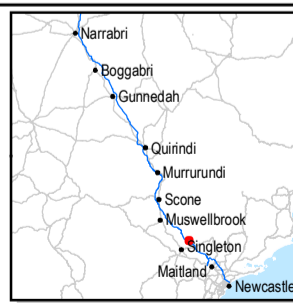
Prepared by Prepared for

Map Revision **F**



Legend

- Kilometre Post
- HGP Alignment (Rev M)
- HGP Alignment (Rev L)
- HGP Alignment Change (under investigation)
- ATS Area
- ATS Impacted Lot
- Lot
- Parish
- County
- Mining Title Current
- Mining Title Application



Notes/Data Sources
 Original page size: A3 portrait
 © Department Finance, Services and Innovation (data extracted 17/02/2021)
 © Department of Planning, Industry and Environment (data extracted 21/06/2021)

Disclaimer
 In preparing this map, RLMS have endeavoured to ensure that the data and information are as accurate and reliable as possible. However RLMS cannot accept liability for any decisions or actions of whatever kind or nature based on this study. RLMS expressly disclaims any loss or damage that may arise therefrom.

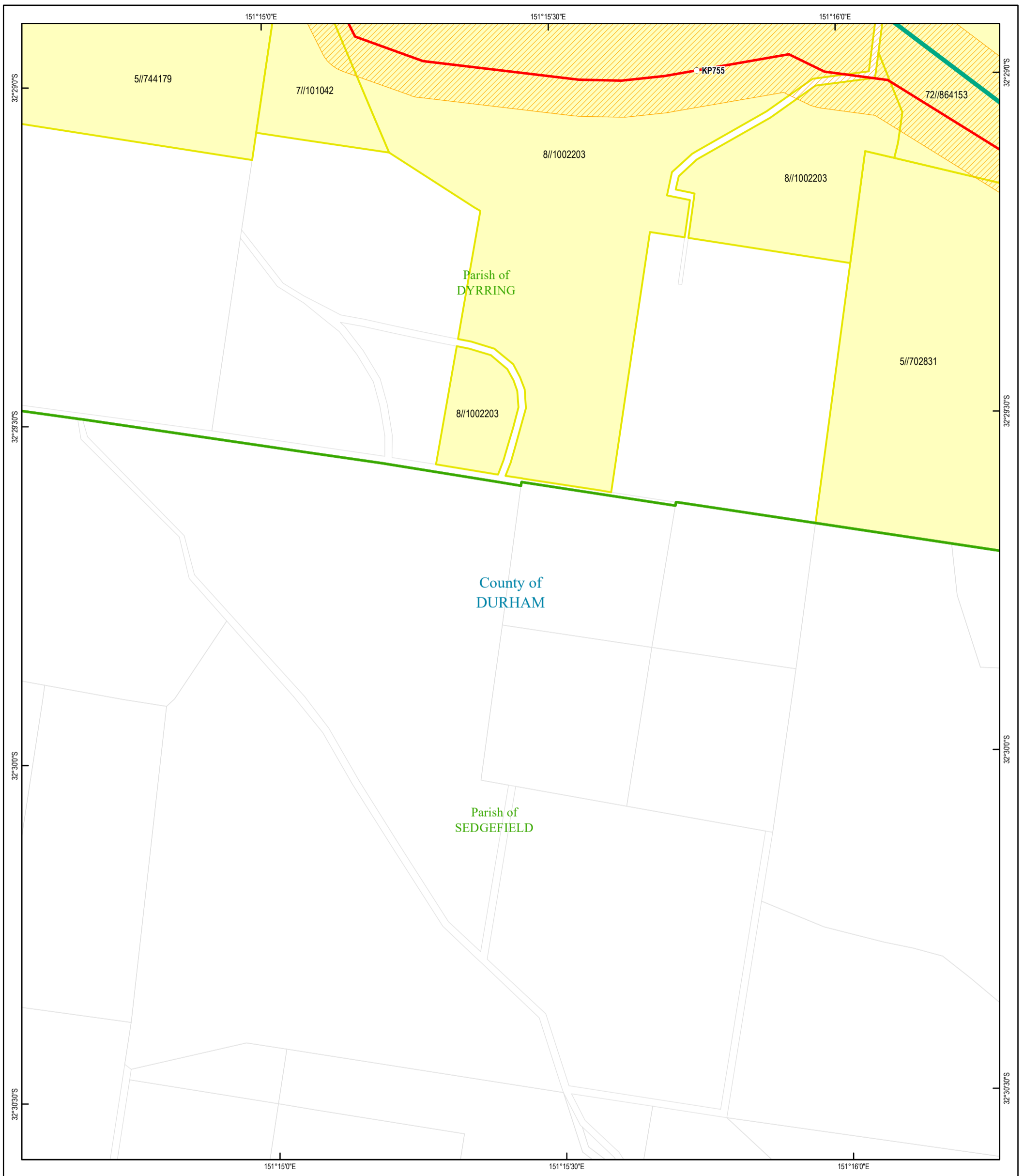
WKSP GISWR_00295_ATS

Revision History			
Rev	Drawn	Check	Date
A	DJ	IB	18/02/2020
B	DJ	IB	19/03/2020
C	DJ	IB	25/03/2020
D	DJ	IB	20/05/2020
E	DJ	IB	25/10/2020
F	DJ	IB	13/07/2021

PROJECT Hunter Gas Pipeline

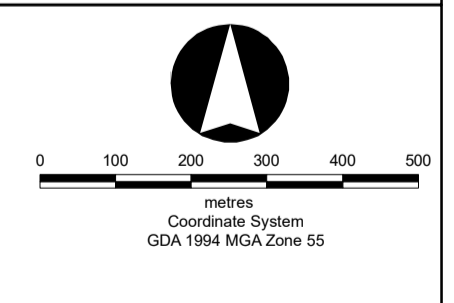
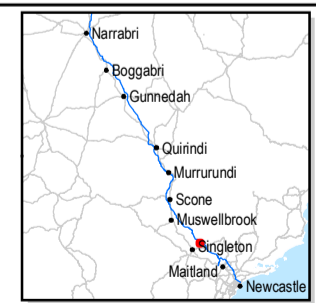
TITLE Authority To Survey - Map 167 of 209

Prepared by **RLMS** Prepared for **hunter Gas pipeline** Map Revision **F**



Legend

- Kilometre Post
- HGP Alignment (Rev M)
- HGP Alignment (Rev L)
- HGP Alignment Change (under investigation)
- ATS Area
- ATS Impacted Lot
- Lot
- Parish
- County
- Mining Title Current
- Mining Title Application



Notes/Data Sources
 Original page size: A3 portrait
 © Department Finance, Services and Innovation (data extracted 17/02/2021)
 © Department of Planning, Industry and Environment (data extracted 21/06/2021)

Disclaimer
 In preparing this map, RLMS have endeavoured to ensure that the data and information are as accurate and reliable as possible. However RLMS cannot accept liability for any decisions or actions of whatever kind or nature based on this study. RLMS expressly disclaims any loss or damage that may arise therefrom.

WKSP GISWR_00295_ATS

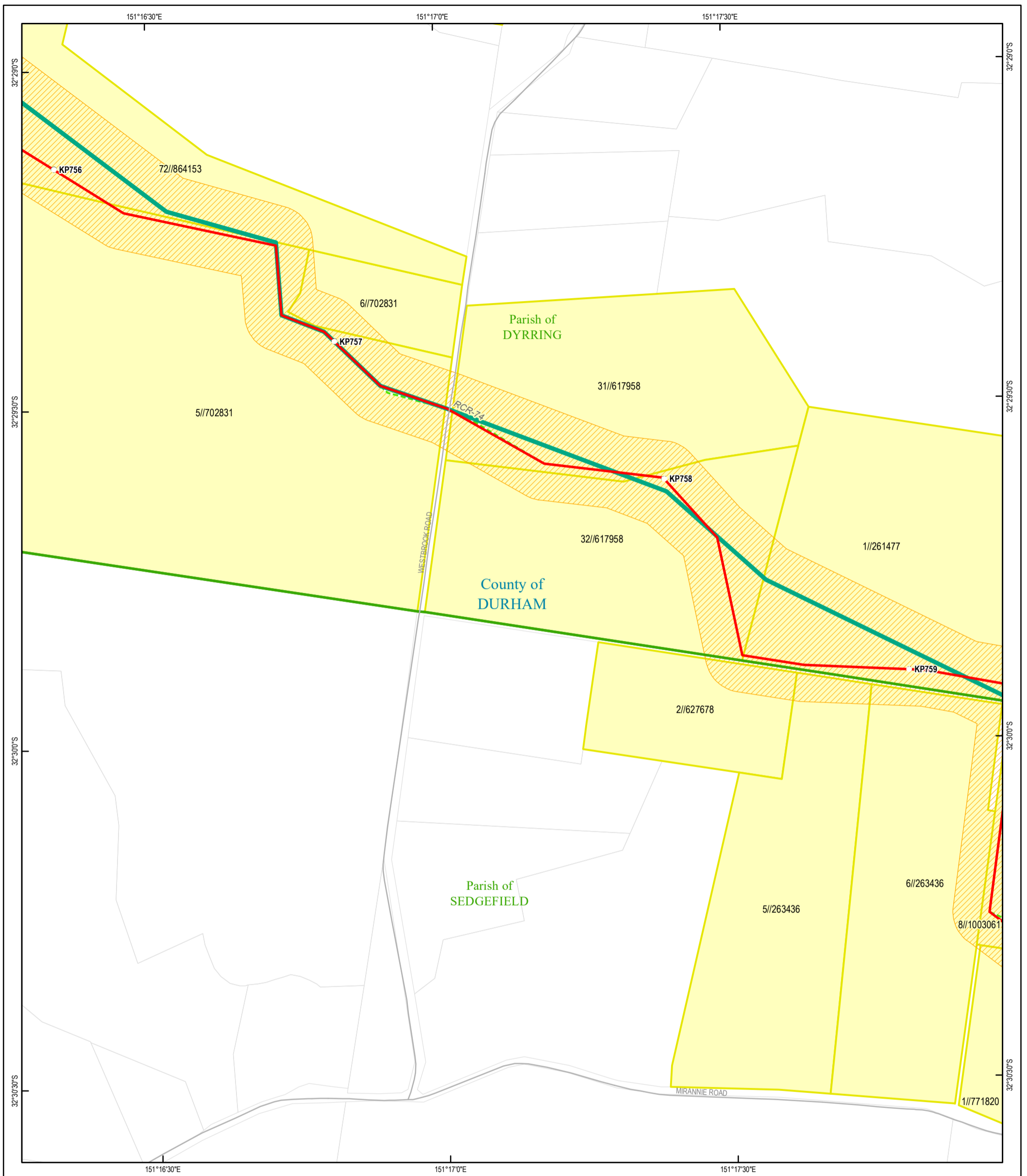
Revision History			
Rev	Drawn	Check	Date
A	DJ	IB	18/02/2020
B	DJ	IB	19/03/2020
C	DJ	IB	25/03/2020
D	DJ	IB	20/05/2020
E	DJ	IB	25/10/2020
F	DJ	IB	13/07/2021

PROJECT Hunter Gas Pipeline

TITLE Authority To Survey - Map 168 of 209

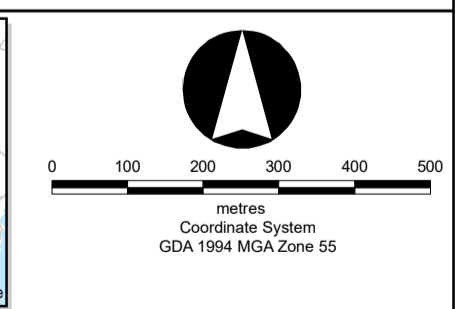
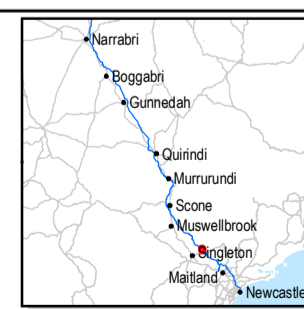
Prepared by Prepared for

Map Revision **F**



Legend

- Kilometre Post
- HGP Alignment (Rev M)
- HGP Alignment (Rev L)
- HGP Alignment Change (under investigation)
- ATS Area
- ATS Impacted Lot
- Lot
- Parish
- County
- Mining Title Current
- Mining Title Application



Notes/Data Sources
 Original page size: A3 portrait
 © Department of Finance, Services and Innovation (data extracted 17/02/2021)
 © Department of Planning, Industry and Environment (data extracted 21/06/2021)

Disclaimer
 In preparing this map, RLMS have endeavoured to ensure that the data and information are as accurate and reliable as possible. However RLMS cannot accept liability for any decisions or actions of whatever kind or nature based on this study. RLMS expressly disclaims any loss or damage that may arise therefrom.

WKSP GISWR_00295_ATS

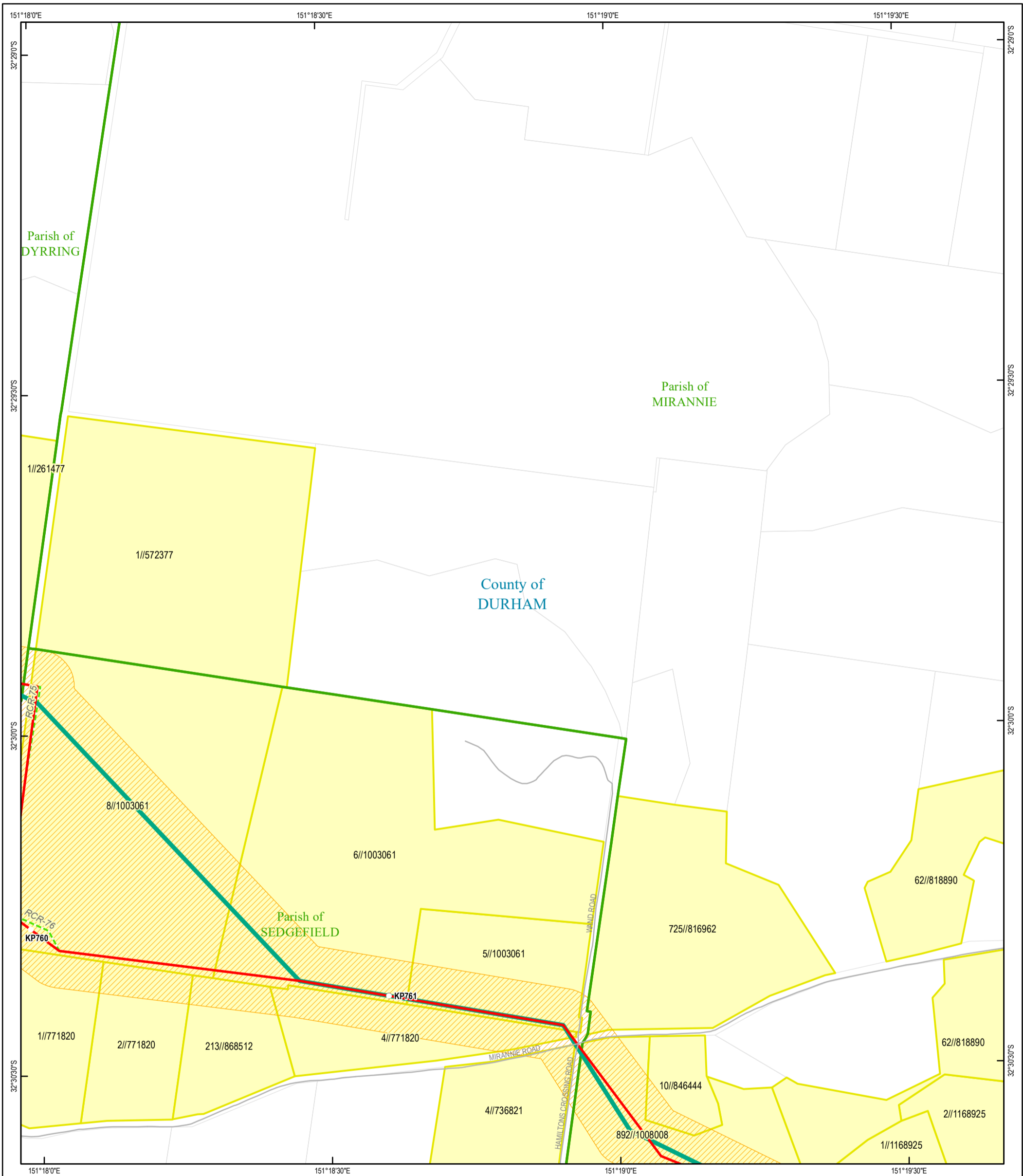
Revision History			
Rev	Drawn	Check	Date
A	DJ	IB	18/02/2020
B	DJ	IB	19/03/2020
C	DJ	IB	25/03/2020
D	DJ	IB	20/05/2020
E	DJ	IB	25/10/2020
F	DJ	IB	13/07/2021

PROJECT Hunter Gas Pipeline

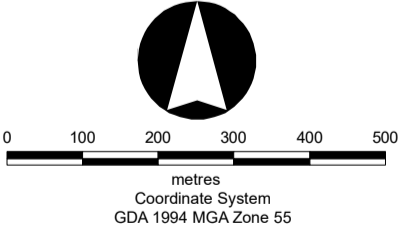
TITLE Authority To Survey - Map 169 of 209

Prepared by Prepared for

Map Revision **F**



- Legend**
- Kilometre Post
 - HGP Alignment (Rev M)
 - HGP Alignment (Rev L)
 - HGP Alignment Change (under investigation)
 - ATS Area
 - ATS Impacted Lot
 - Lot
 - Parish
 - County
 - Mining Title Current
 - Mining Title Application



Notes/Data Sources
 Original page size: A3 portrait
 © Department Finance, Services and Innovation (data extracted 17/02/2021)
 © Department of Planning, Industry and Environment (data extracted 21/06/2021)

Disclaimer
 In preparing this map, RLMS have endeavoured to ensure that the data and information are as accurate and reliable as possible. However RLMS cannot accept liability for any decisions or actions of whatever kind or nature based on this study. RLMS expressly disclaims any loss or damage that may arise therefrom.

WKSP GISWR_00295_ATS

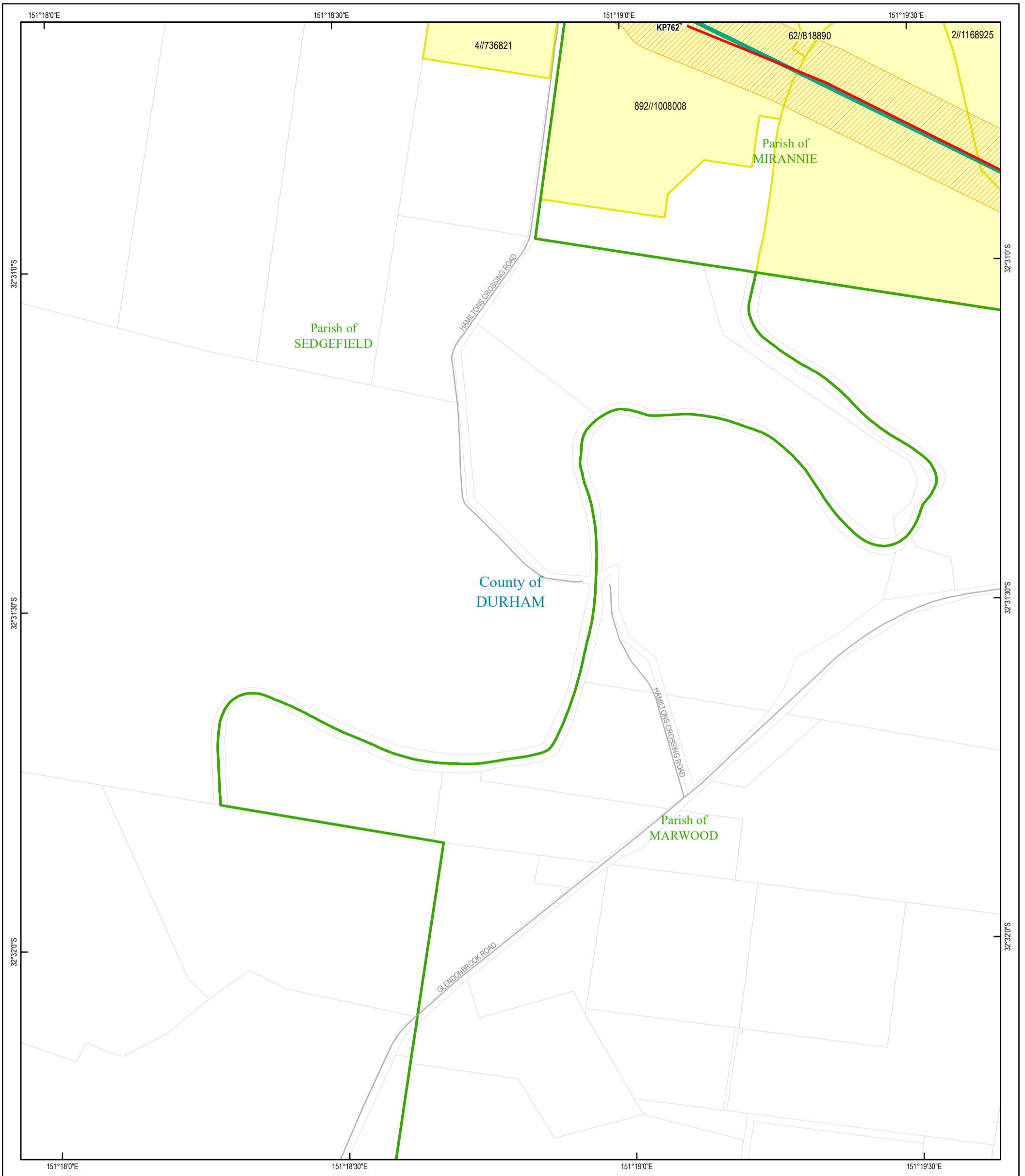
Revision History			
Rev	Drawn	Check	Date
A	DJ	IB	18/02/2020
B	DJ	IB	19/03/2020
C	DJ	IB	25/03/2020
D	DJ	IB	20/05/2020
E	DJ	IB	25/10/2020
F	DJ	IB	13/07/2021

PROJECT Hunter Gas Pipeline

TITLE Authority To Survey - Map 170 of 209

Prepared by Prepared for

Map Revision **F**



Legend

- Kilometre Post
- HGP Alignment (Rev M)
- HGP Alignment (Rev L)
- HGP Alignment Change (under investigation)
- ATS Area
- ATS Impacted Lot
- Lot
- Parish
- County
- Mining Title Current
- Mining Title Application

metres
Coordinate System
GDA 1994 MGA Zone 55

Notes/Data Sources
 Original page size: A3 portrait
 © Department Finance, Services and Innovation (data extracted 17/02/2021)
 © Department of Planning, Industry and Environment (data extracted 21/06/2021)

Disclaimer
 In preparing this map, RLMS have endeavoured to ensure that the data and information are as accurate and reliable as possible. However RLMS cannot accept liability for any decisions or actions of whatever kind or nature based on this study. RLMS expressly disclaims any loss or damage that may arise therefrom.

WKSP GISWR_00295_ATS

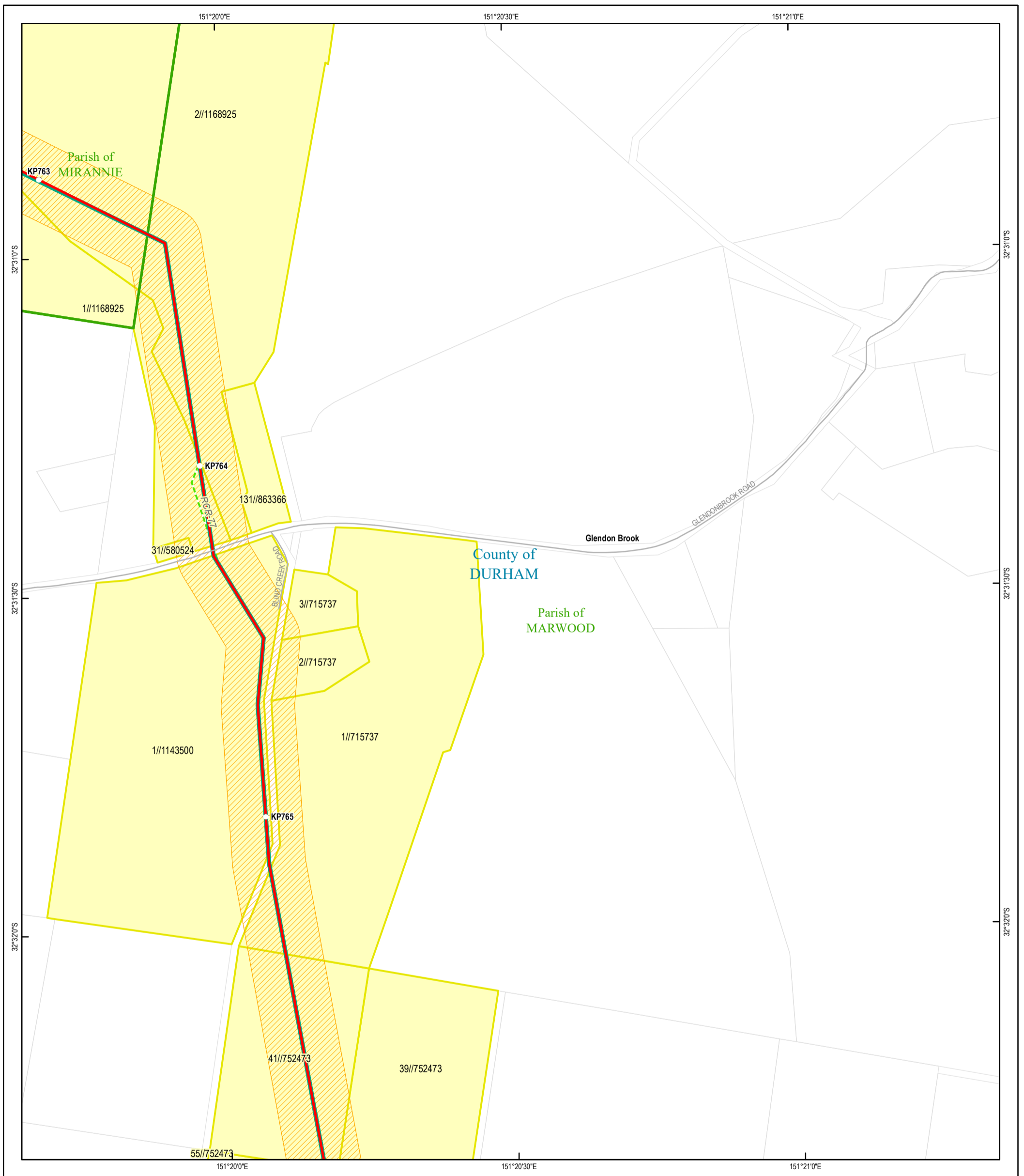
Revision History			
Rev	Drawn	Check	Date
A	DJ	IB	18/02/2020
B	DJ	IB	19/03/2020
C	DJ	IB	25/03/2020
D	DJ	IB	20/05/2020
E	DJ	IB	25/10/2020
F	DJ	IB	13/07/2021

PROJECT Hunter Gas Pipeline

TITLE Authority To Survey - Map 171 of 209

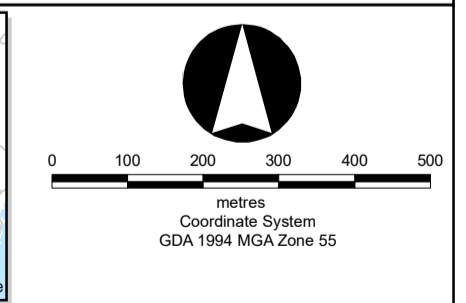
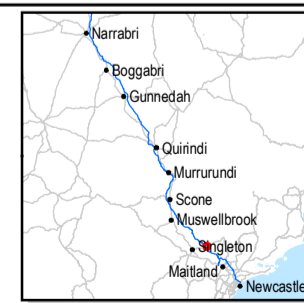
Prepared by Prepared for

Map Revision **F**



Legend

- Kilometre Post
- HGP Alignment (Rev M)
- HGP Alignment (Rev L)
- HGP Alignment Change (under investigation)
- ATS Area
- ATS Impacted Lot
- Lot
- Parish
- County
- Mining Title Current
- Mining Title Application



Notes/Data Sources
 Original page size: A3 portrait
 © Department Finance, Services and Innovation (data extracted 17/02/2021)
 © Department of Planning, Industry and Environment (data extracted 21/06/2021)

Disclaimer
 In preparing this map, RLMS have endeavoured to ensure that the data and information are as accurate and reliable as possible. However RLMS cannot accept liability for any decisions or actions of whatever kind or nature based on this study. RLMS expressly disclaims any loss or damage that may arise therefrom.

WKSP GISWR_00295_ATS

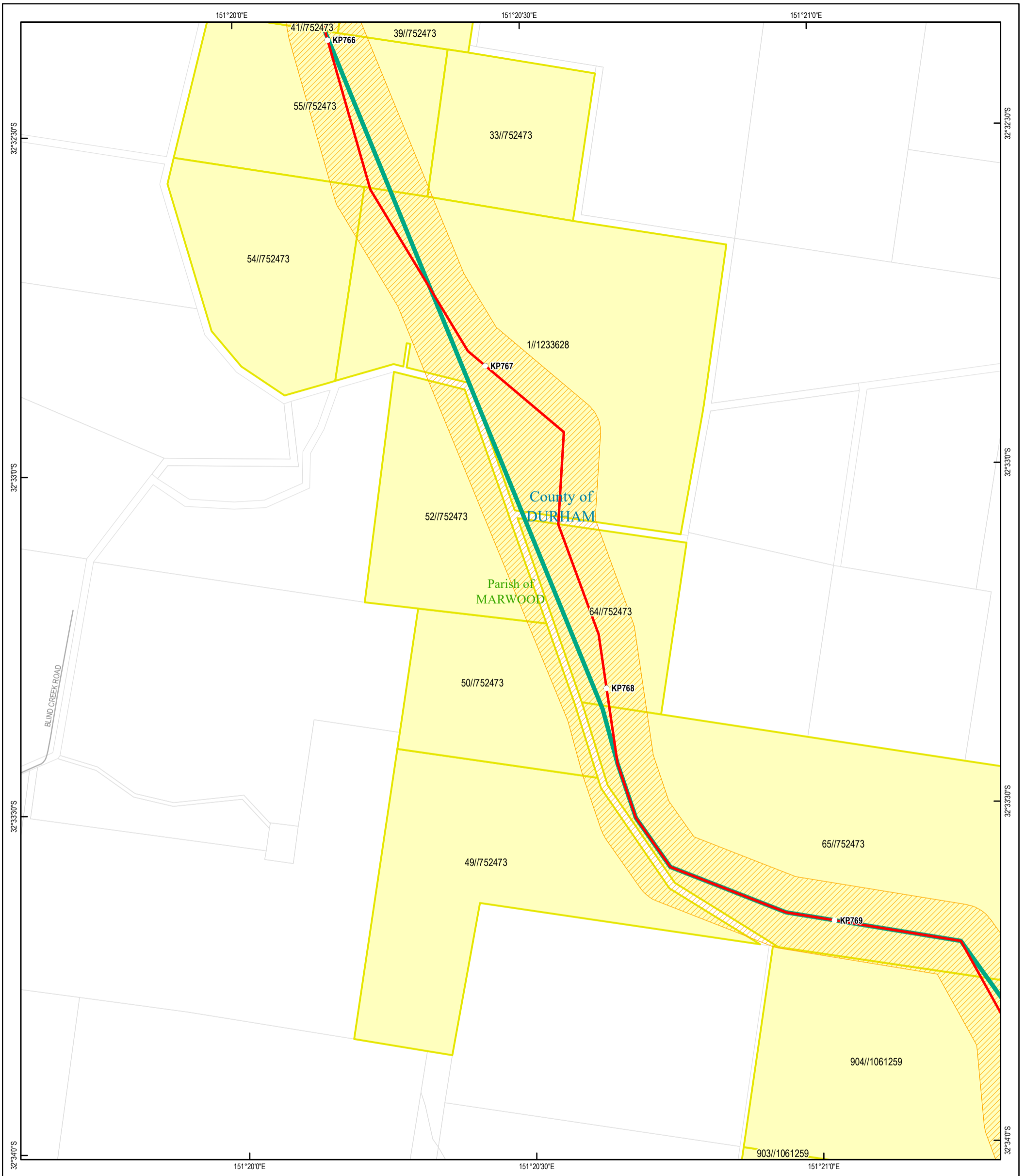
Revision History			
Rev	Drawn	Check	Date
A	DJ	IB	18/02/2020
B	DJ	IB	19/03/2020
C	DJ	IB	25/03/2020
D	DJ	IB	20/05/2020
E	DJ	IB	25/10/2020
F	DJ	IB	13/07/2021

PROJECT Hunter Gas Pipeline

TITLE Authority To Survey - Map 172 of 209

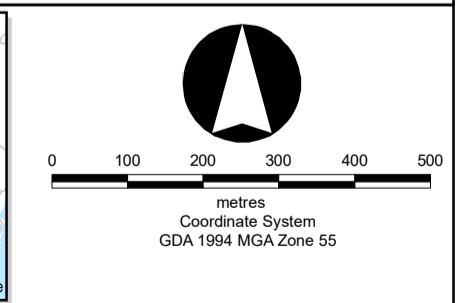
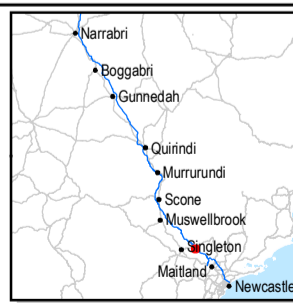
Prepared by Prepared for

Map Revision **F**



Legend

- Kilometre Post
- HGP Alignment (Rev M)
- HGP Alignment (Rev L)
- HGP Alignment Change (under investigation)
- ATS Area
- ATS Impacted Lot
- Lot
- Parish
- County
- Mining Title Current
- Mining Title Application



Notes/Data Sources
 Original page size: A3 portrait
 © Department Finance, Services and Innovation (data extracted 17/02/2021)
 © Department of Planning, Industry and Environment (data extracted 21/06/2021)

Disclaimer
 In preparing this map, RLMS have endeavoured to ensure that the data and information are as accurate and reliable as possible. However RLMS cannot accept liability for any decisions or actions of whatever kind or nature based on this study. RLMS expressly disclaims any loss or damage that may arise therefrom.

WKSP GISWR_00295_ATS

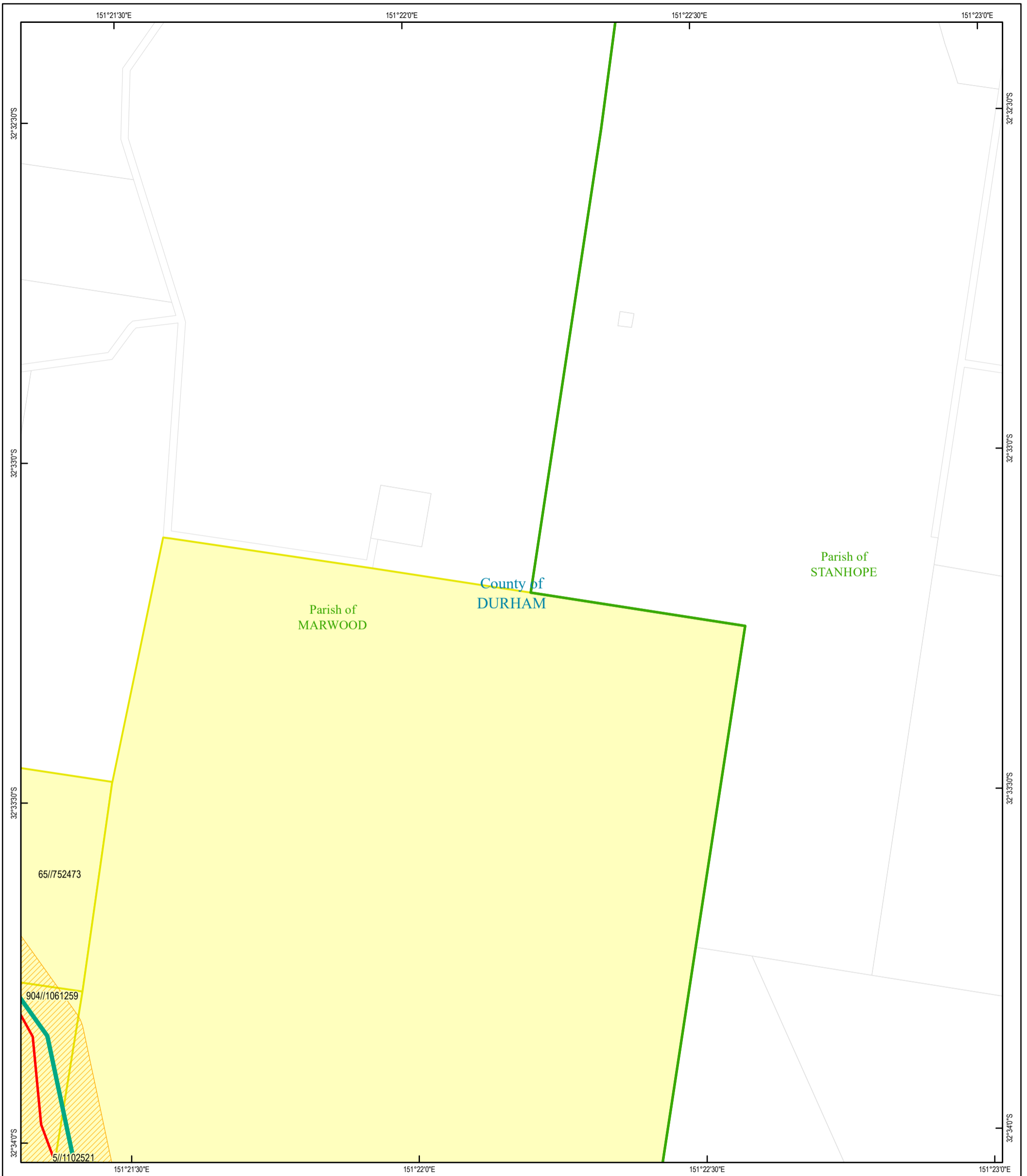
Revision History			
Rev	Drawn	Check	Date
A	DJ	IB	18/02/2020
B	DJ	IB	19/03/2020
C	DJ	IB	25/03/2020
D	DJ	IB	20/05/2020
E	DJ	IB	25/10/2020
F	DJ	IB	13/07/2021

PROJECT Hunter Gas Pipeline

TITLE Authority To Survey - Map 173 of 209

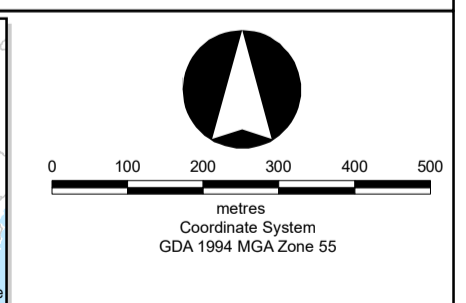
Prepared by Prepared for

Map Revision **F**



Legend

- Kilometre Post
- HGP Alignment (Rev M)
- HGP Alignment (Rev L)
- HGP Alignment Change (under investigation)
- ATS Area
- ATS Impacted Lot
- Lot
- Parish
- County
- Mining Title Current
- Mining Title Application



Notes/Data Sources
 Original page size: A3 portrait
 © Department Finance, Services and Innovation (data extracted 17/02/2021)
 © Department of Planning, Industry and Environment (data extracted 21/06/2021)

Disclaimer
 In preparing this map, RLMS have endeavoured to ensure that the data and information are as accurate and reliable as possible. However RLMS cannot accept liability for any decisions or actions of whatever kind or nature based on this study. RLMS expressly disclaims any loss or damage that may arise therefrom.

WKSP GISWR_00295_ATS

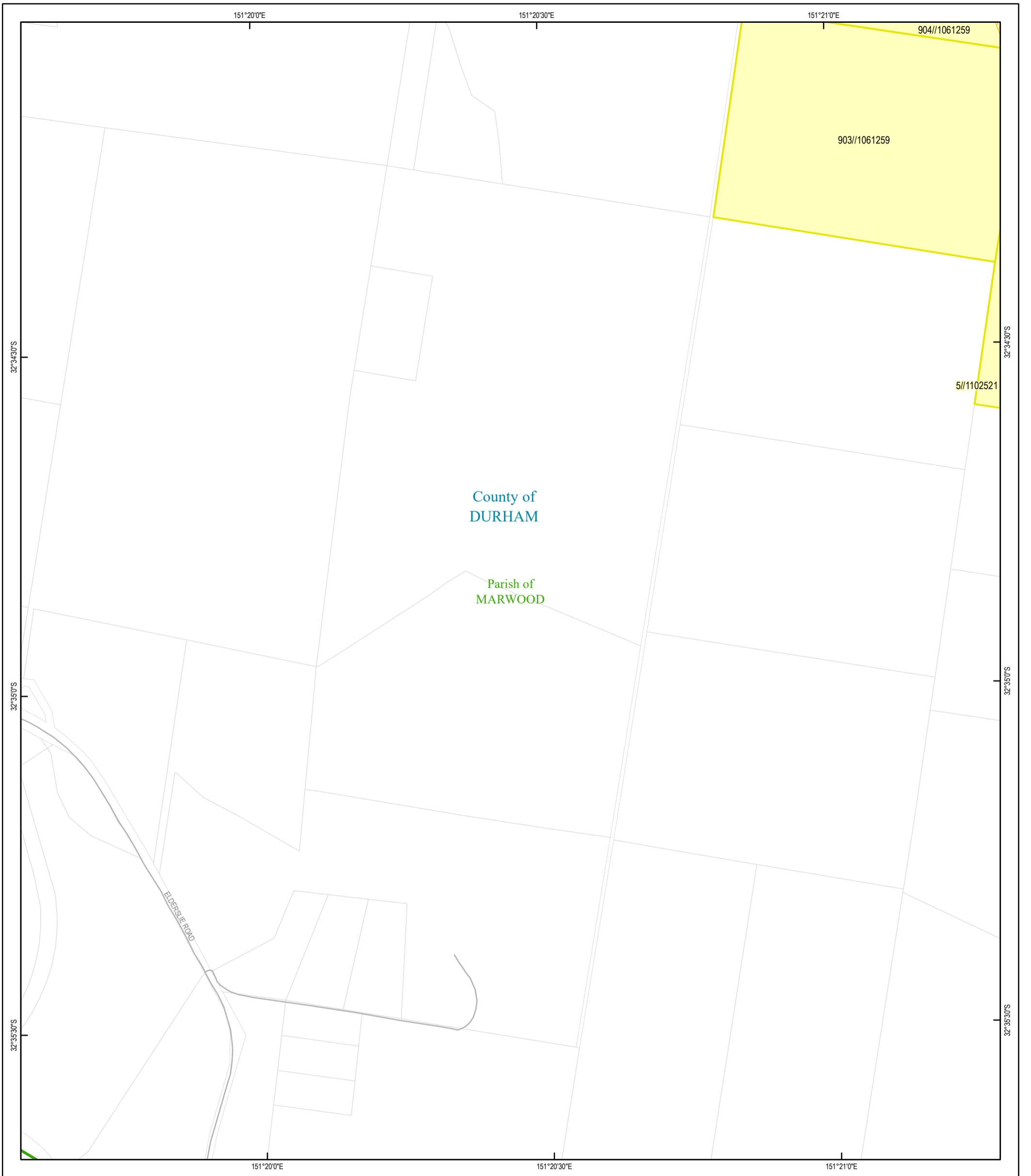
Revision History			
Rev	Drawn	Check	Date
A	DJ	IB	18/02/2020
B	DJ	IB	19/03/2020
C	DJ	IB	25/03/2020
D	DJ	IB	20/05/2020
E	DJ	IB	25/10/2020
F	DJ	IB	13/07/2021

PROJECT Hunter Gas Pipeline

TITLE Authority To Survey - Map 174 of 209

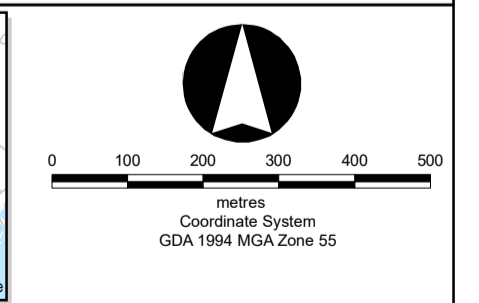
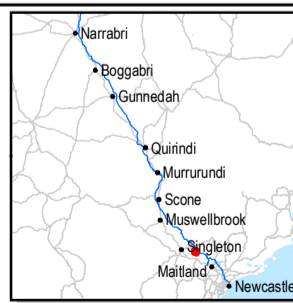
Prepared by Prepared for

Map Revision **F**



Legend

- Kilometre Post
- HGP Alignment (Rev M)
- HGP Alignment (Rev L)
- HGP Alignment Change (under investigation)
- ATS Area
- ATS Impacted Lot
- Lot
- Parish
- County
- Mining Title Current
- Mining Title Application



Notes/Data Sources
 Original page size: A3 portrait
 © Department Finance, Services and Innovation (data extracted 17/02/2021)
 © Department of Planning, Industry and Environment (data extracted 21/06/2021)

Disclaimer
 In preparing this map, RLMS have endeavoured to ensure that the data and information are as accurate and reliable as possible. However RLMS cannot accept liability for any decisions or actions of whatever kind or nature based on this study. RLMS expressly disclaims any loss or damage that may arise therefrom.

WKSP GISWR_00295_ATS

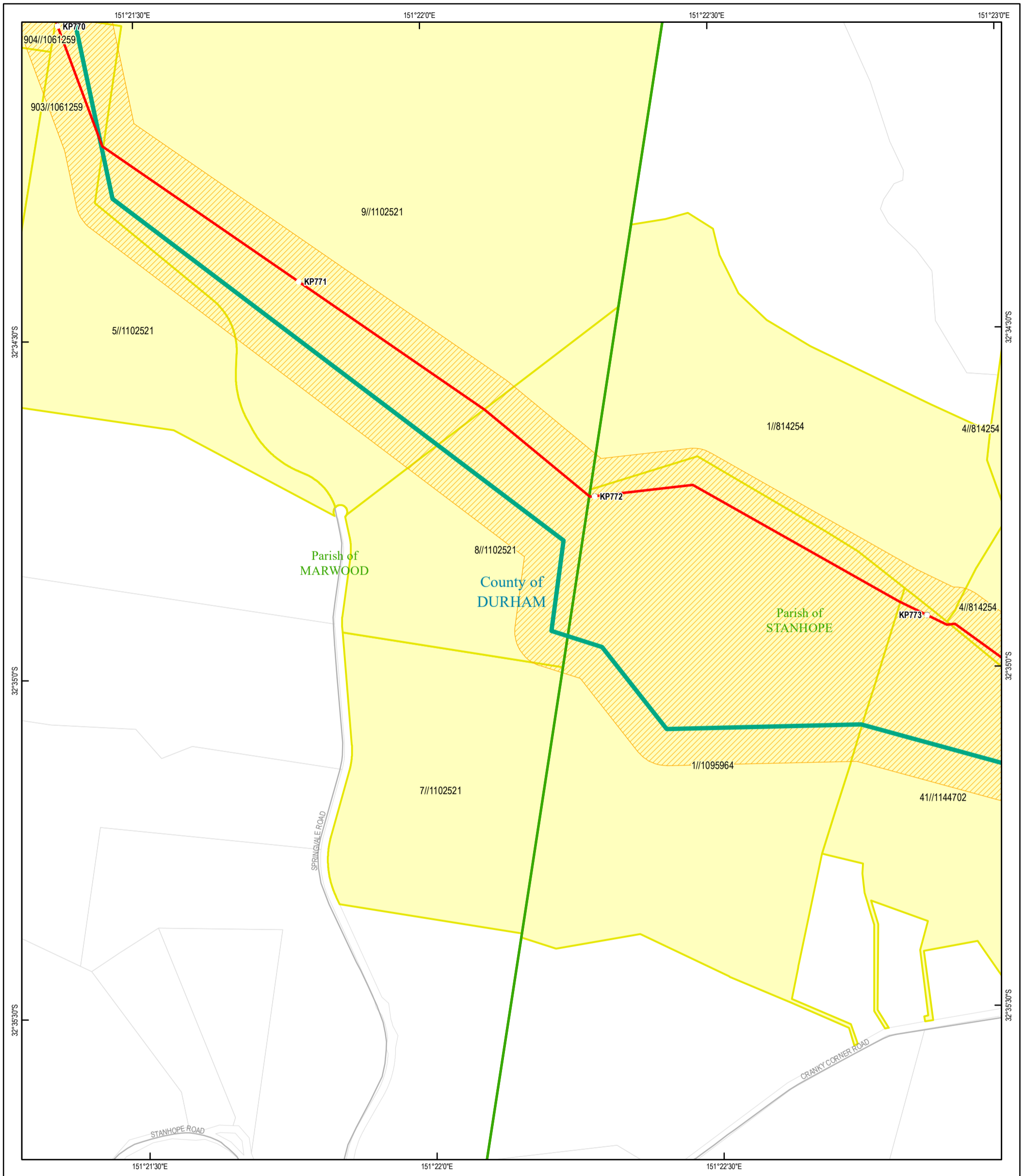
Revision History			
Rev	Drawn	Check	Date
A	DJ	IB	18/02/2020
B	DJ	IB	19/03/2020
C	DJ	IB	25/03/2020
D	DJ	IB	20/05/2020
E	DJ	IB	25/10/2020
F	DJ	IB	13/07/2021

PROJECT Hunter Gas Pipeline

TITLE Authority To Survey - Map 175 of 209

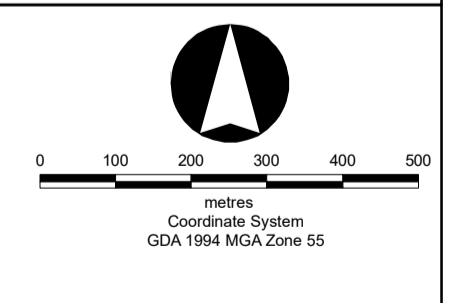
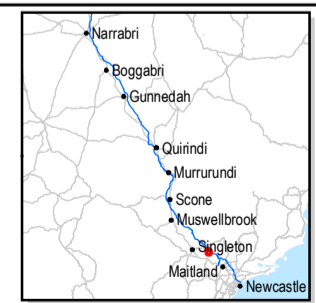
Prepared by Prepared for

Map Revision **F**



Legend

- Kilometre Post
- HGP Alignment (Rev M)
- HGP Alignment (Rev L)
- HGP Alignment Change (under investigation)
- ATS Area
- ATS Impacted Lot
- Lot
- Parish
- County
- Mining Title Current
- Mining Title Application



Notes/Data Sources
 Original page size: A3 portrait
 © Department Finance, Services and Innovation (data extracted 17/02/2021)
 © Department of Planning, Industry and Environment (data extracted 21/06/2021)

Disclaimer
 In preparing this map, RLMS have endeavoured to ensure that the data and information are as accurate and reliable as possible. However RLMS cannot accept liability for any decisions or actions of whatever kind or nature based on this study. RLMS expressly disclaims any loss or damage that may arise therefrom.

WKSP GISWR_00295_ATS

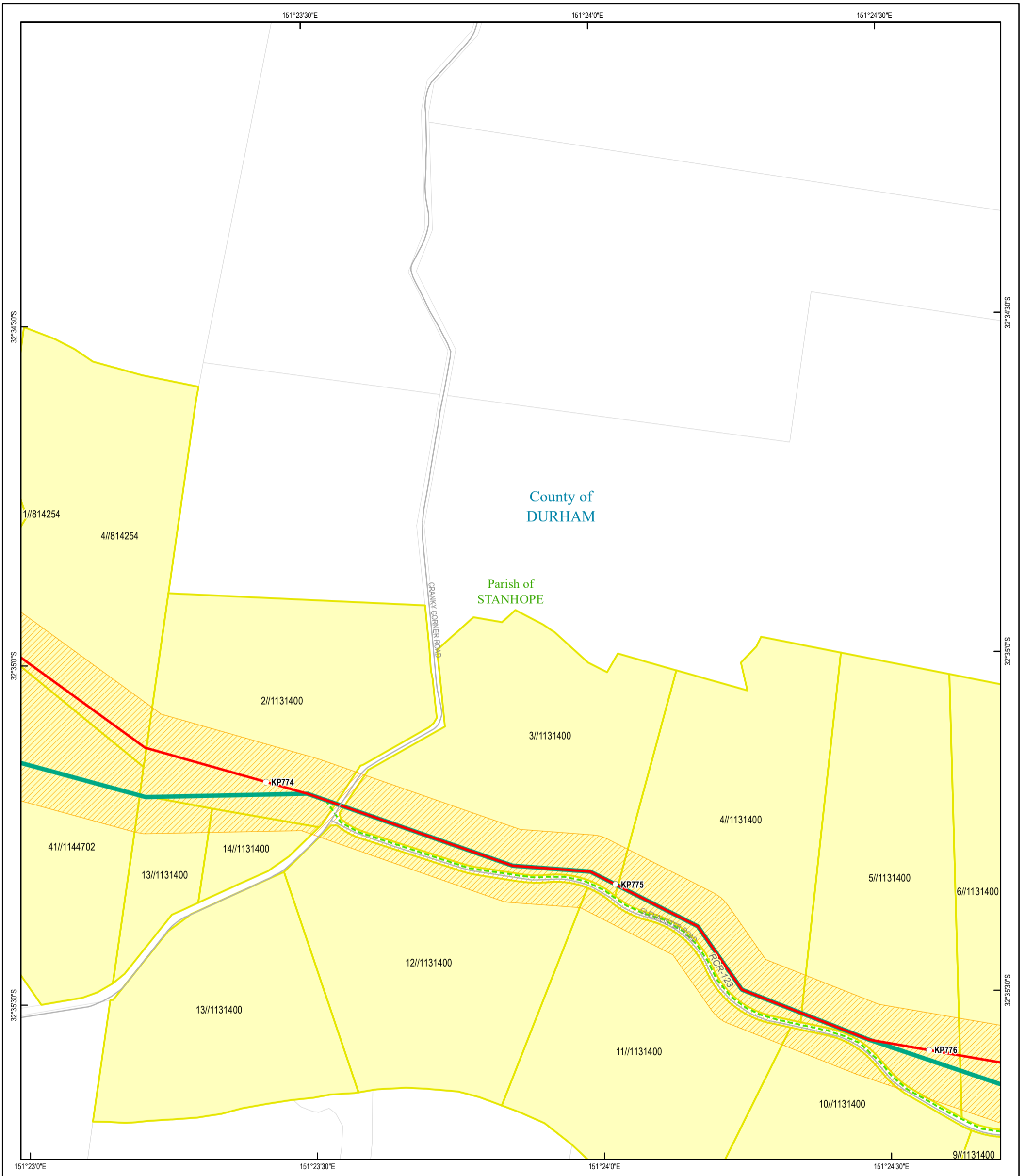
Revision History			
Rev	Drawn	Check	Date
A	DJ	IB	18/02/2020
B	DJ	IB	19/03/2020
C	DJ	IB	25/03/2020
D	DJ	IB	20/05/2020
E	DJ	IB	25/10/2020
F	DJ	IB	13/07/2021

PROJECT Hunter Gas Pipeline

TITLE Authority To Survey - Map 176 of 209

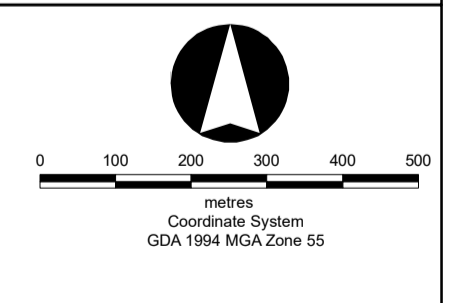
Prepared by Prepared for

Map Revision **F**



Legend

- Kilometre Post
- HGP Alignment (Rev M)
- HGP Alignment (Rev L)
- HGP Alignment Change (under investigation)
- ATS Area
- ATS Impacted Lot
- Lot
- Parish
- County
- Mining Title Current
- Mining Title Application



Notes/Data Sources
 Original page size: A3 portrait
 © Department Finance, Services and Innovation (data extracted 17/02/2021)
 © Department of Planning, Industry and Environment (data extracted 21/06/2021)

Disclaimer
 In preparing this map, RLMS have endeavoured to ensure that the data and information are as accurate and reliable as possible. However RLMS cannot accept liability for any decisions or actions of whatever kind or nature based on this study. RLMS expressly disclaims any loss or damage that may arise therefrom.

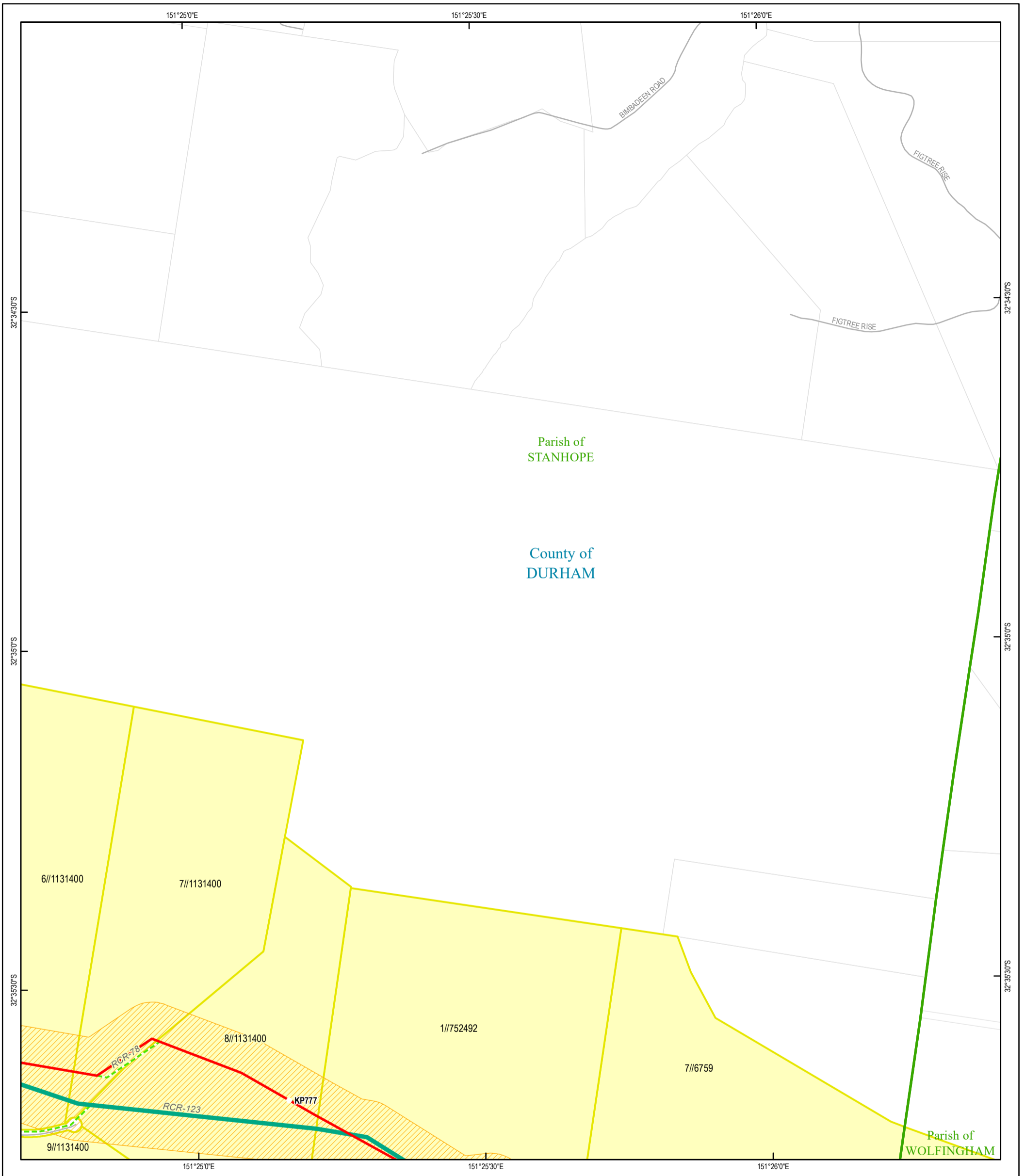
WKSP GISWR_00295_ATS

Revision History			
Rev	Drawn	Check	Date
A	DJ	IB	18/02/2020
B	DJ	IB	19/03/2020
C	DJ	IB	25/03/2020
D	DJ	IB	20/05/2020
E	DJ	IB	25/10/2020
F	DJ	IB	13/07/2021

PROJECT Hunter Gas Pipeline

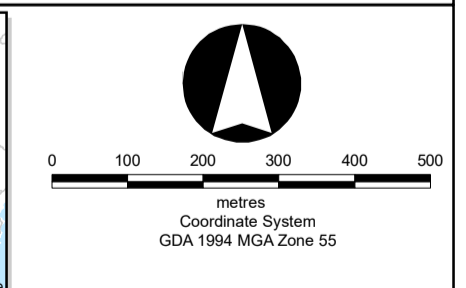
TITLE Authority To Survey - Map 177 of 209

Prepared by **RLMS** Prepared for **hunter Gas pipeline** Map Revision **F**



Legend

- Kilometre Post
- HGP Alignment (Rev M)
- HGP Alignment (Rev L)
- HGP Alignment Change (under investigation)
- ATS Area
- ATS Impacted Lot
- Lot
- Parish
- County
- Mining Title Current
- Mining Title Application



Notes/Data Sources
 Original page size: A3 portrait
 © Department Finance, Services and Innovation (data extracted 17/02/2021)
 © Department of Planning, Industry and Environment (data extracted 21/06/2021)

Disclaimer
 In preparing this map, RLMS have endeavoured to ensure that the data and information are as accurate and reliable as possible. However RLMS cannot accept liability for any decisions or actions of whatever kind or nature based on this study. RLMS expressly disclaims any loss or damage that may arise therefrom.

WKSP GISWR_00295_ATS

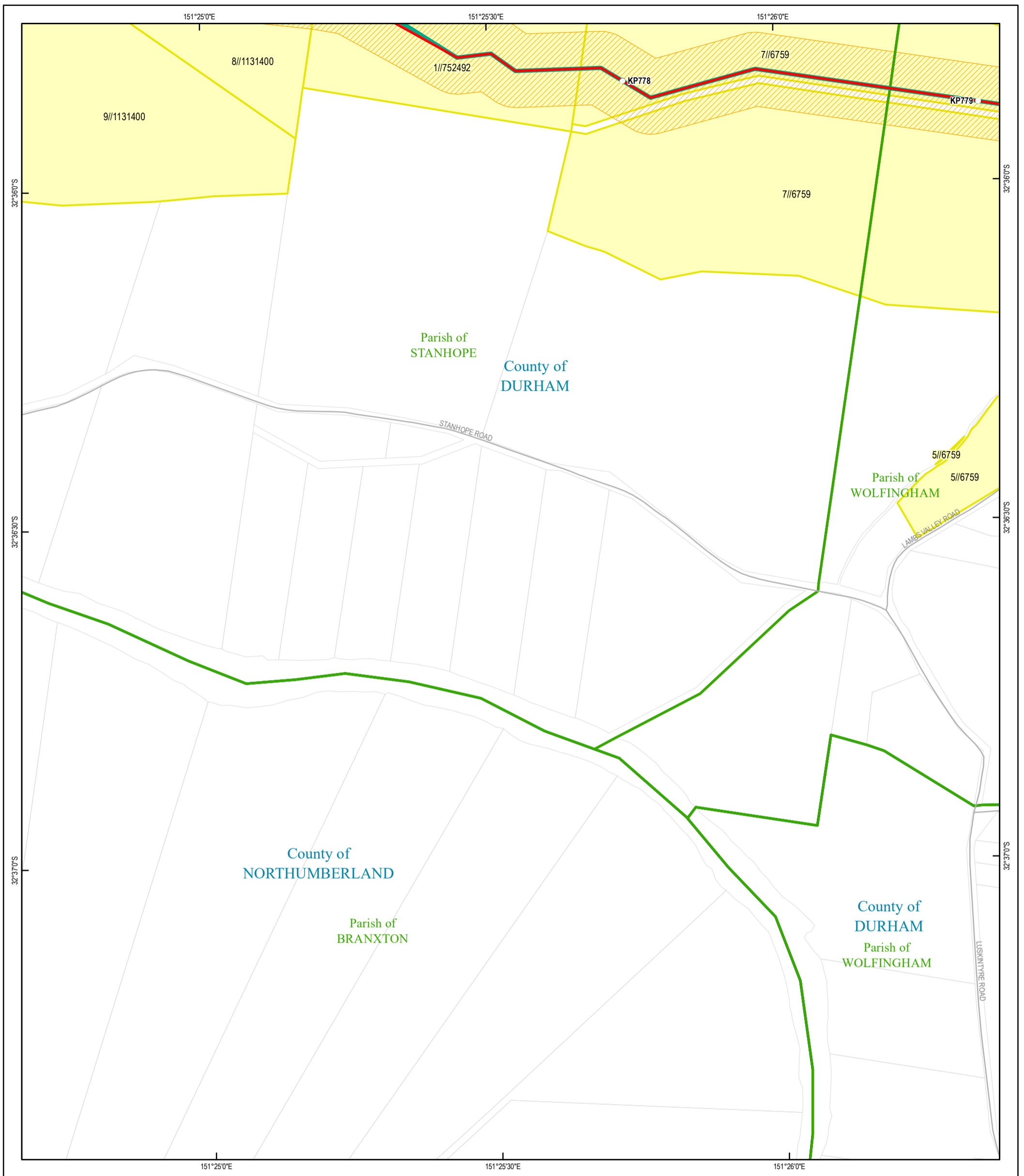
Revision History			
Rev	Drawn	Check	Date
A	DJ	IB	18/02/2020
B	DJ	IB	19/03/2020
C	DJ	IB	25/03/2020
D	DJ	IB	20/05/2020
E	DJ	IB	25/10/2020
F	DJ	IB	13/07/2021

PROJECT Hunter Gas Pipeline

TITLE Authority To Survey - Map 178 of 209

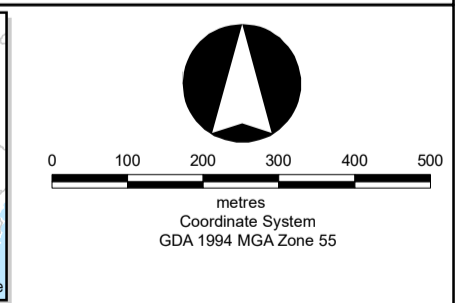
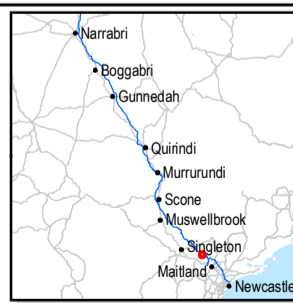
Prepared by Prepared for

Map Revision **F**



Legend

- Kilometre Post
- HGP Alignment (Rev M)
- HGP Alignment (Rev L)
- HGP Alignment Change (under investigation)
- ATS Area
- ATS Impacted Lot
- Lot
- Parish
- County
- Mining Title Current
- Mining Title Application



Notes/Data Sources
 Original page size: A3 portrait
 © Department Finance, Services and Innovation (data extracted 17/02/2021)
 © Department of Planning, Industry and Environment (data extracted 21/06/2021)

Disclaimer
 In preparing this map, RLMS have endeavoured to ensure that the data and information are as accurate and reliable as possible. However RLMS cannot accept liability for any decisions or actions of whatever kind or nature based on this study. RLMS expressly disclaims any loss or damage that may arise therefrom.

WKSP GISWR_00295_ATS

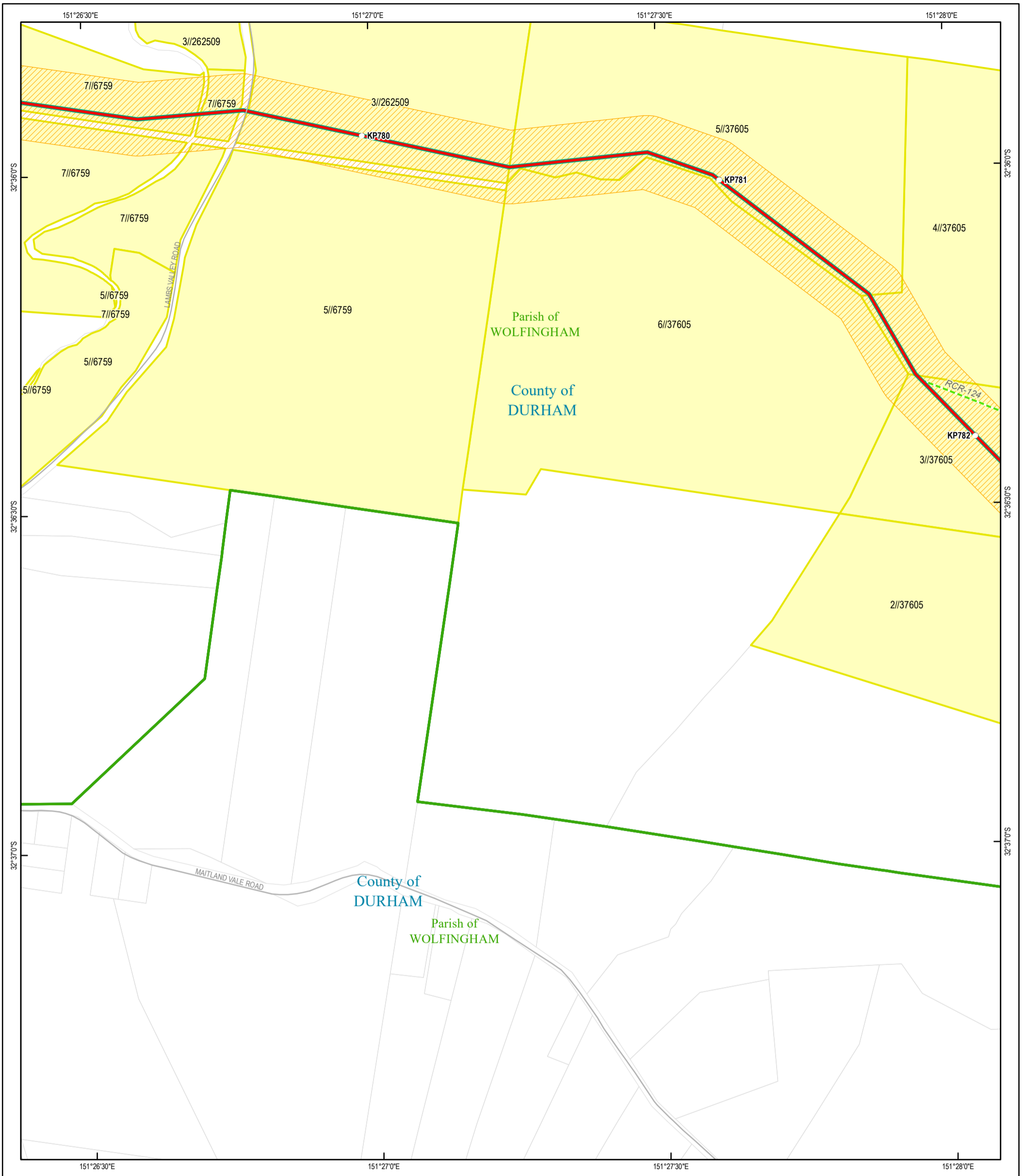
Revision History			
Rev	Drawn	Check	Date
A	DJ	IB	18/02/2020
B	DJ	IB	19/03/2020
C	DJ	IB	25/03/2020
D	DJ	IB	20/05/2020
E	DJ	IB	25/10/2020
F	DJ	IB	13/07/2021

PROJECT Hunter Gas Pipeline

TITLE Authority To Survey - Map 179 of 209

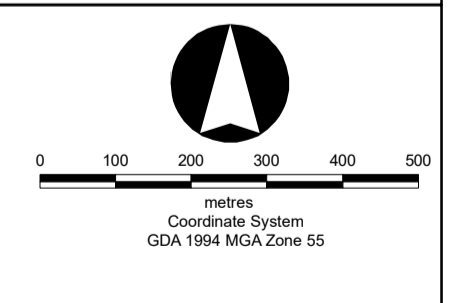
Prepared by Prepared for

Map Revision **F**



Legend

	Kilometre Post		Lot
	HGP Alignment (Rev M)		Parish
	HGP Alignment (Rev L)		County
	HGP Alignment Change (under investigation)		Mining Title Current
	ATS Area		Mining Title Application
	ATS Impacted Lot		



Notes/Data Sources
 Original page size: A3 portrait
 © Department Finance, Services and Innovation (data extracted 17/02/2021)
 © Department of Planning, Industry and Environment (data extracted 21/06/2021)

Disclaimer
 In preparing this map, RLMS have endeavoured to ensure that the data and information are as accurate and reliable as possible. However RLMS cannot accept liability for any decisions or actions of whatever kind or nature based on this study. RLMS expressly disclaims any loss or damage that may arise therefrom.

WKSP GISWR_00295_ATS

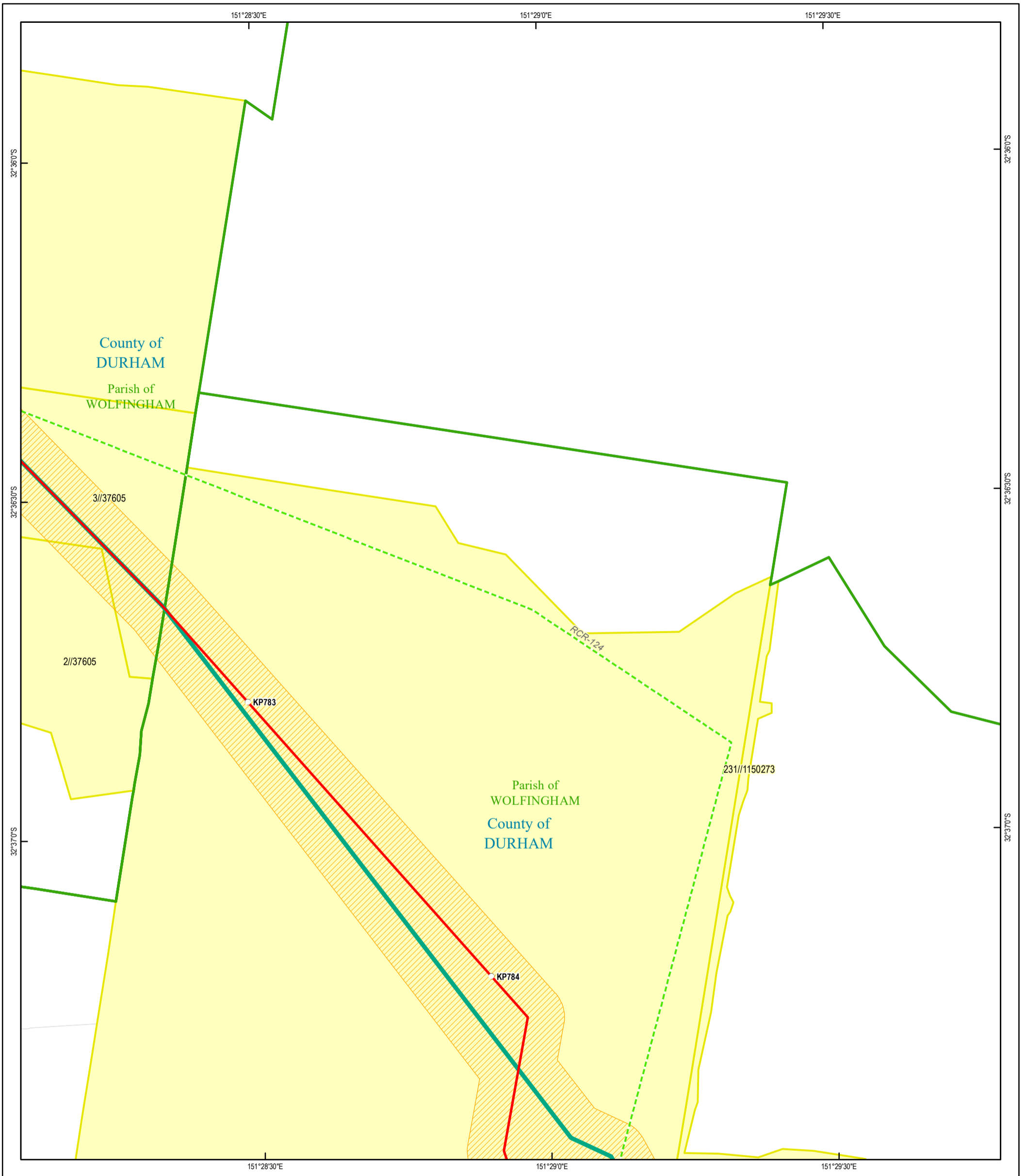
Revision History			
Rev	Drawn	Check	Date
A	DJ	IB	18/02/2020
B	DJ	IB	19/03/2020
C	DJ	IB	25/03/2020
D	DJ	IB	20/05/2020
E	DJ	IB	25/10/2020
F	DJ	IB	13/07/2021

PROJECT Hunter Gas Pipeline

TITLE Authority To Survey - Map 180 of 209

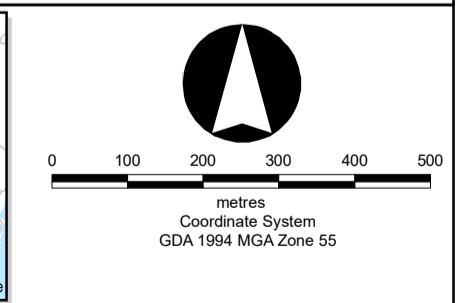
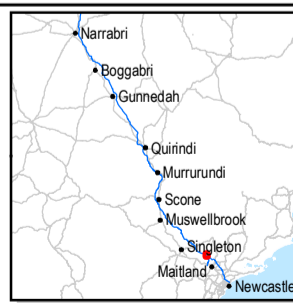
Prepared by Prepared for

Map Revision **F**



Legend

- Kilometre Post
- HGP Alignment (Rev M)
- HGP Alignment (Rev L)
- HGP Alignment Change (under investigation)
- ATS Area
- ATS Impacted Lot
- Lot
- Parish
- County
- Mining Title Current
- Mining Title Application



Notes/Data Sources
 Original page size: A3 portrait
 © Department Finance, Services and Innovation (data extracted 17/02/2021)
 © Department of Planning, Industry and Environment (data extracted 21/06/2021)

Disclaimer
 In preparing this map, RLMS have endeavoured to ensure that the data and information are as accurate and reliable as possible. However RLMS cannot accept liability for any decisions or actions of whatever kind or nature based on this study. RLMS expressly disclaims any loss or damage that may arise therefrom.

WKSP GISWR_00295_ATS

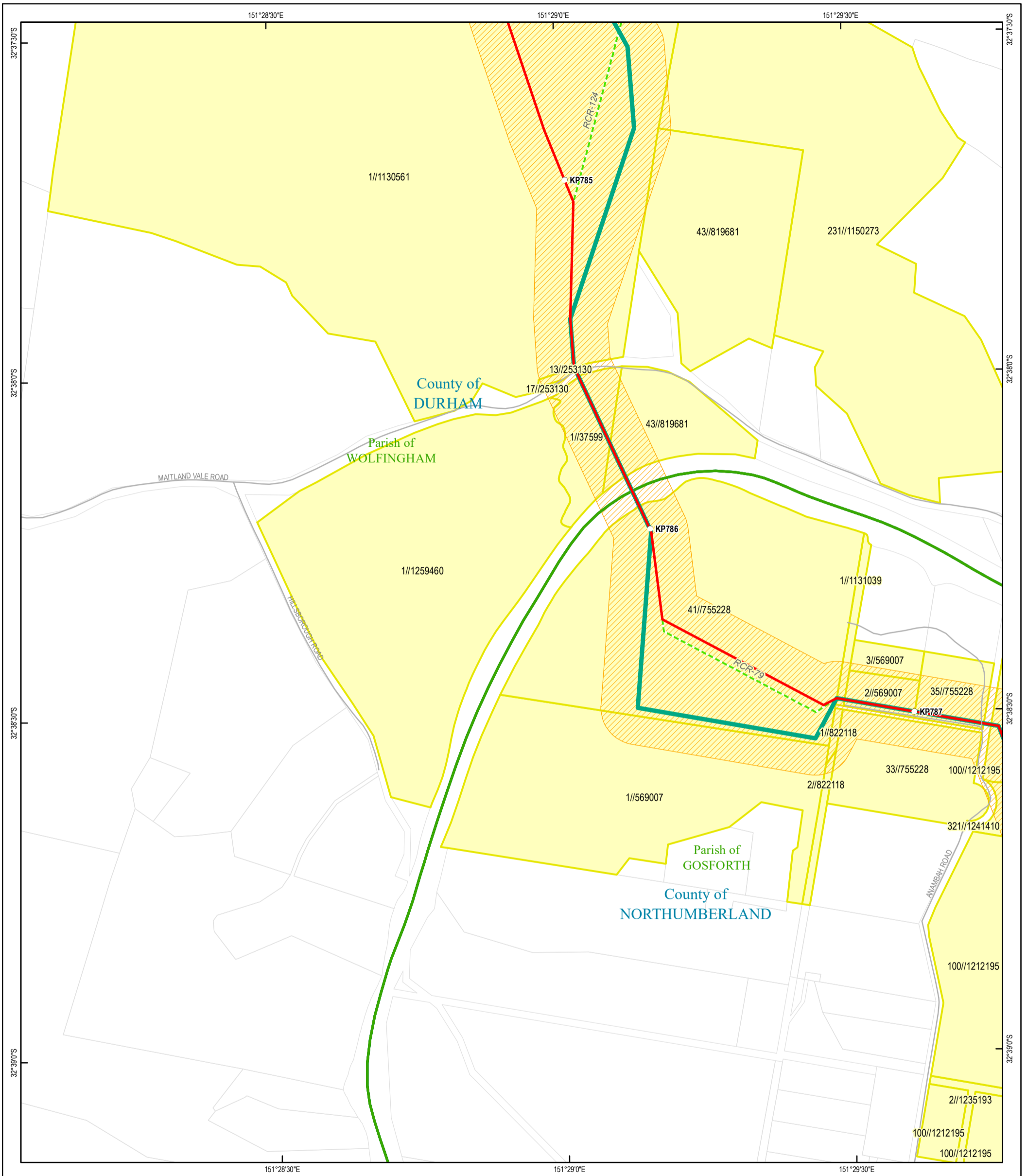
Revision History			
Rev	Drawn	Check	Date
A	DJ	IB	18/02/2020
B	DJ	IB	19/03/2020
C	DJ	IB	25/03/2020
D	DJ	IB	20/05/2020
E	DJ	IB	25/10/2020
F	DJ	IB	13/07/2021

PROJECT Hunter Gas Pipeline

TITLE Authority To Survey - Map 181 of 209

Prepared by Prepared for

Map Revision **F**



Legend

- Kilometre Post
- HGP Alignment (Rev M)
- HGP Alignment (Rev L)
- HGP Alignment Change (under investigation)
- ATS Area
- ATS Impacted Lot
- Lot
- Parish
- County
- Mining Title Current
- Mining Title Application

Notes/Data Sources
 Original page size: A3 portrait
 © Department Finance, Services and Innovation (data extracted 17/02/2021)
 © Department of Planning, Industry and Environment (data extracted 21/06/2021)

Disclaimer
 In preparing this map, RLMS have endeavoured to ensure that the data and information are as accurate and reliable as possible. However RLMS cannot accept liability for any decisions or actions of whatever kind or nature based on this study. RLMS expressly disclaims any loss or damage that may arise therefrom.

WKSP GISWR_00295_ATS

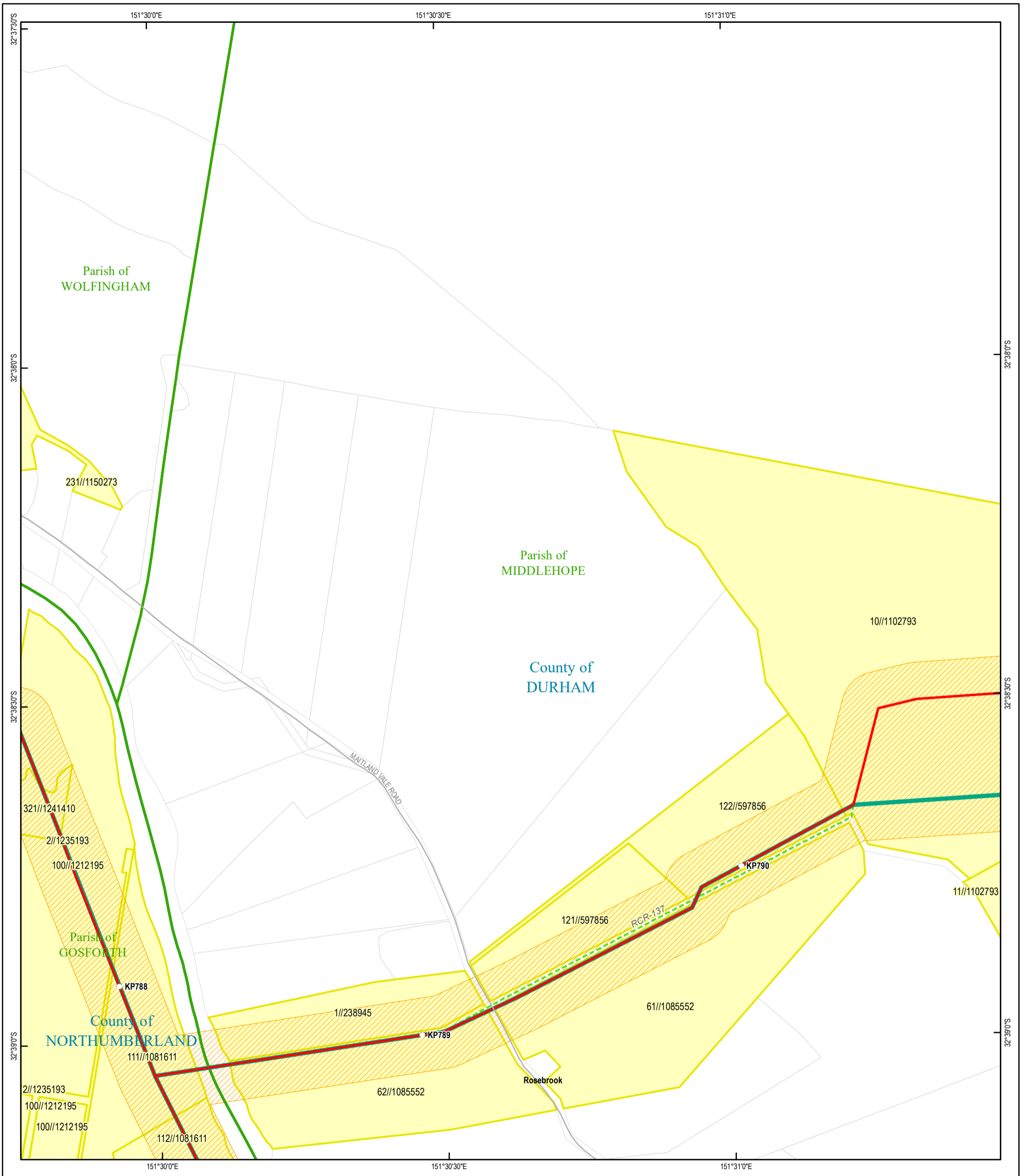
Revision History			
Rev	Drawn	Check	Date
A	DJ	IB	18/02/2020
B	DJ	IB	19/03/2020
C	DJ	IB	25/03/2020
D	DJ	IB	20/05/2020
E	DJ	IB	25/10/2020
F	DJ	IB	13/07/2021

PROJECT Hunter Gas Pipeline

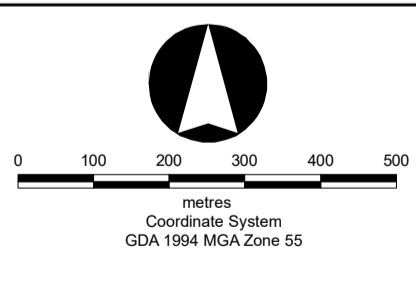
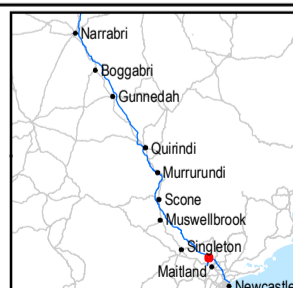
TITLE Authority To Survey - Map 182 of 209

Prepared by Prepared for

Map Revision **F**



Legend	
	Kilometre Post
	HGP Alignment (Rev M)
	HGP Alignment (Rev L)
	HGP Alignment Change (under investigation)
	ATS Area
	ATS Impacted Lot
	Lot
	Parish
	County
	Mining Title Current
	Mining Title Application



Notes/Data Sources
 Original page size: A3 portrait
 © Department Finance, Services and Innovation (data extracted 17/02/2021)
 © Department of Planning, Industry and Environment (data extracted 21/06/2021)

Disclaimer
 In preparing this map, RLMS have endeavoured to ensure that the data and information are as accurate and reliable as possible. However RLMS cannot accept liability for any decisions or actions of whatever kind or nature based on this study. RLMS expressly disclaims any loss or damage that may arise therefrom.

WKSP GISWR_00295_ATS

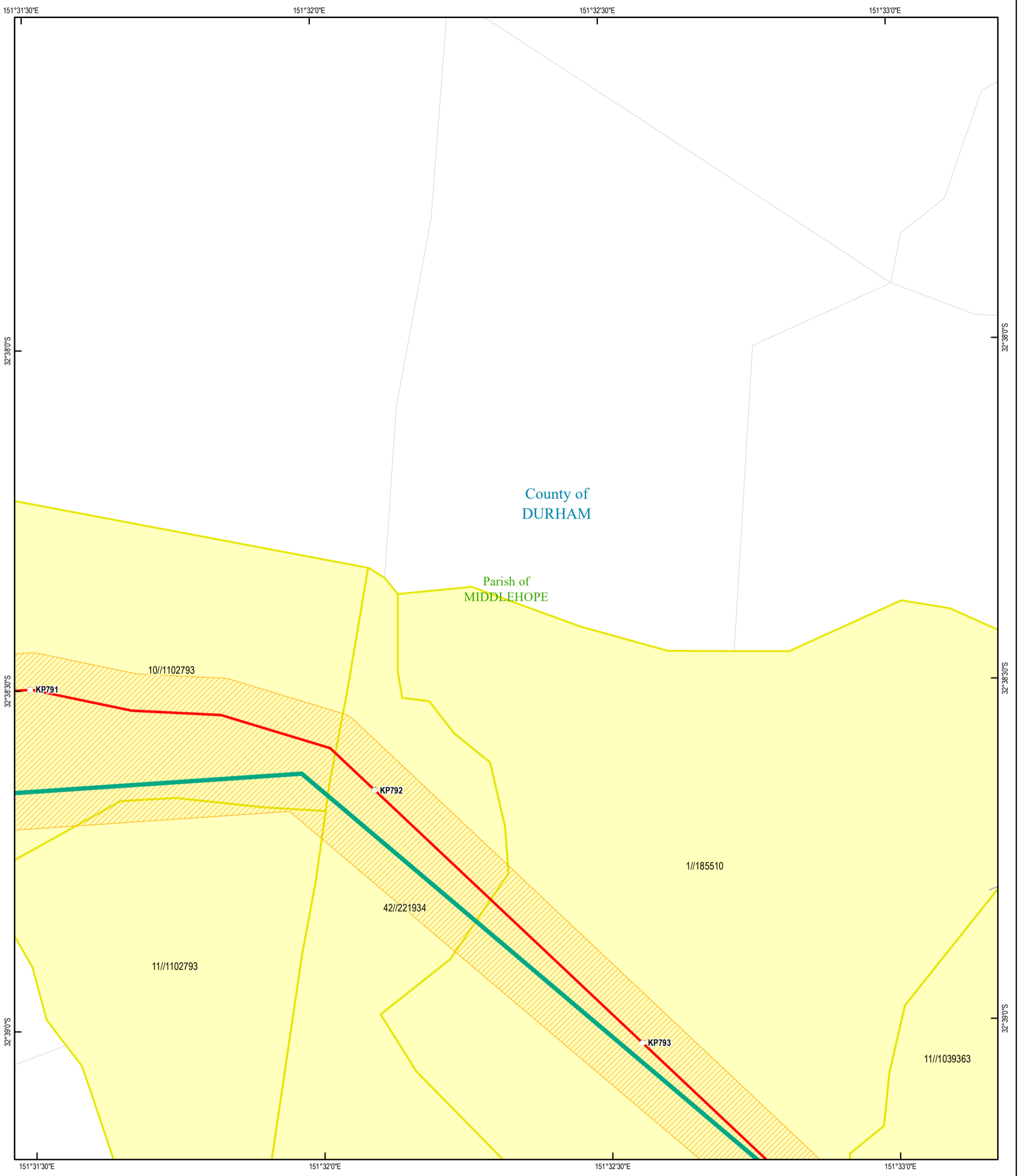
Revision History			
Rev	Drawn	Check	Date
A	DJ	IB	18/02/2020
B	DJ	IB	19/03/2020
C	DJ	IB	25/03/2020
D	DJ	IB	20/05/2020
E	DJ	IB	25/10/2020
F	DJ	IB	13/07/2021

PROJECT Hunter Gas Pipeline

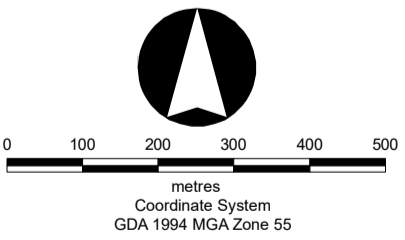
TITLE Authority To Survey - Map 183 of 209

Prepared by Prepared for

Map Revision **F**



- Legend**
- Kilometre Post
 - HGP Alignment (Rev M)
 - HGP Alignment (Rev L)
 - HGP Alignment Change (under investigation)
 - ATS Area
 - ATS Impacted Lot
 - Lot
 - Parish
 - County
 - Mining Title Current
 - Mining Title Application



Notes/Data Sources
 Original page size: A3 portrait
 © Department Finance, Services and Innovation (data extracted 17/02/2021)
 © Department of Planning, Industry and Environment (data extracted 21/06/2021)

Disclaimer
 In preparing this map, RLMS have endeavoured to ensure that the data and information are as accurate and reliable as possible. However RLMS cannot accept liability for any decisions or actions of whatever kind or nature based on this study. RLMS expressly disclaims any loss or damage that may arise therefrom.

WKSP GISWR_00295_ATS

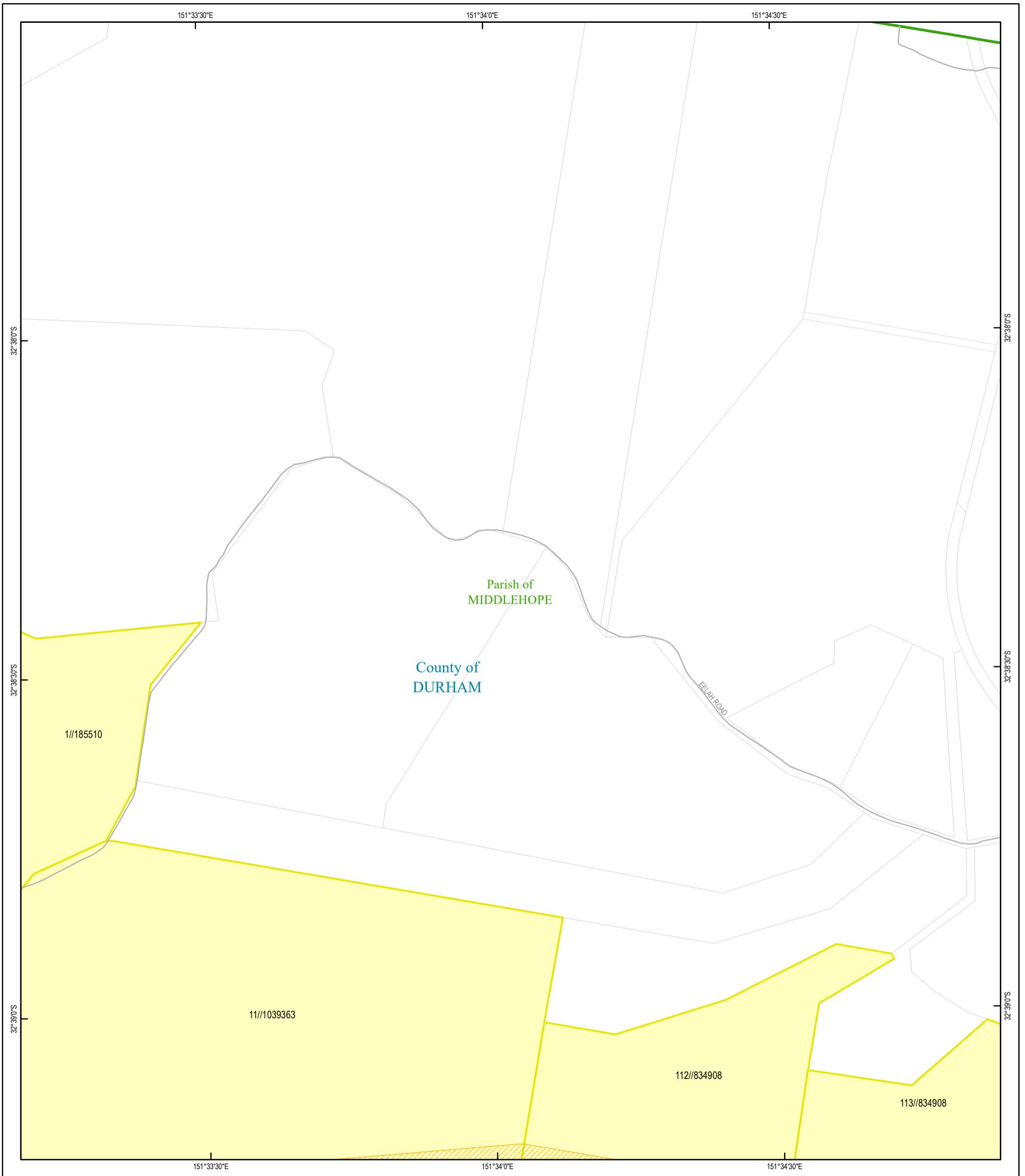
Revision History			
Rev	Drawn	Check	Date
A	DJ	IB	18/02/2020
B	DJ	IB	19/03/2020
C	DJ	IB	25/03/2020
D	DJ	IB	20/05/2020
E	DJ	IB	25/10/2020
F	DJ	IB	13/07/2021

PROJECT Hunter Gas Pipeline

TITLE Authority To Survey - Map 184 of 209

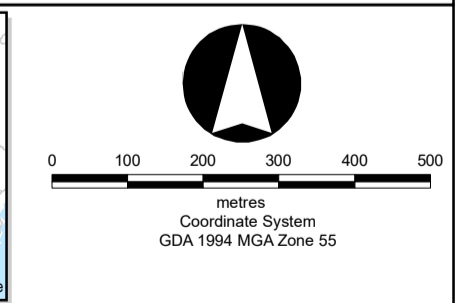
Prepared by Prepared for

Map Revision **F**



Legend

- Kilometre Post
- HGP Alignment (Rev M)
- HGP Alignment (Rev L)
- HGP Alignment Change (under investigation)
- ATS Area
- ATS Impacted Lot
- Lot
- Parish
- County
- Mining Title Current
- Mining Title Application



Notes/Data Sources
 Original page size: A3 portrait
 © Department Finance, Services and Innovation (data extracted 17/02/2021)
 © Department of Planning, Industry and Environment (data extracted 21/06/2021)

Disclaimer
 In preparing this map, RLMS have endeavoured to ensure that the data and information are as accurate and reliable as possible. However RLMS cannot accept liability for any decisions or actions of whatever kind or nature based on this study. RLMS expressly disclaims any loss or damage that may arise therefrom.

WKSP GISWR_00295_ATS

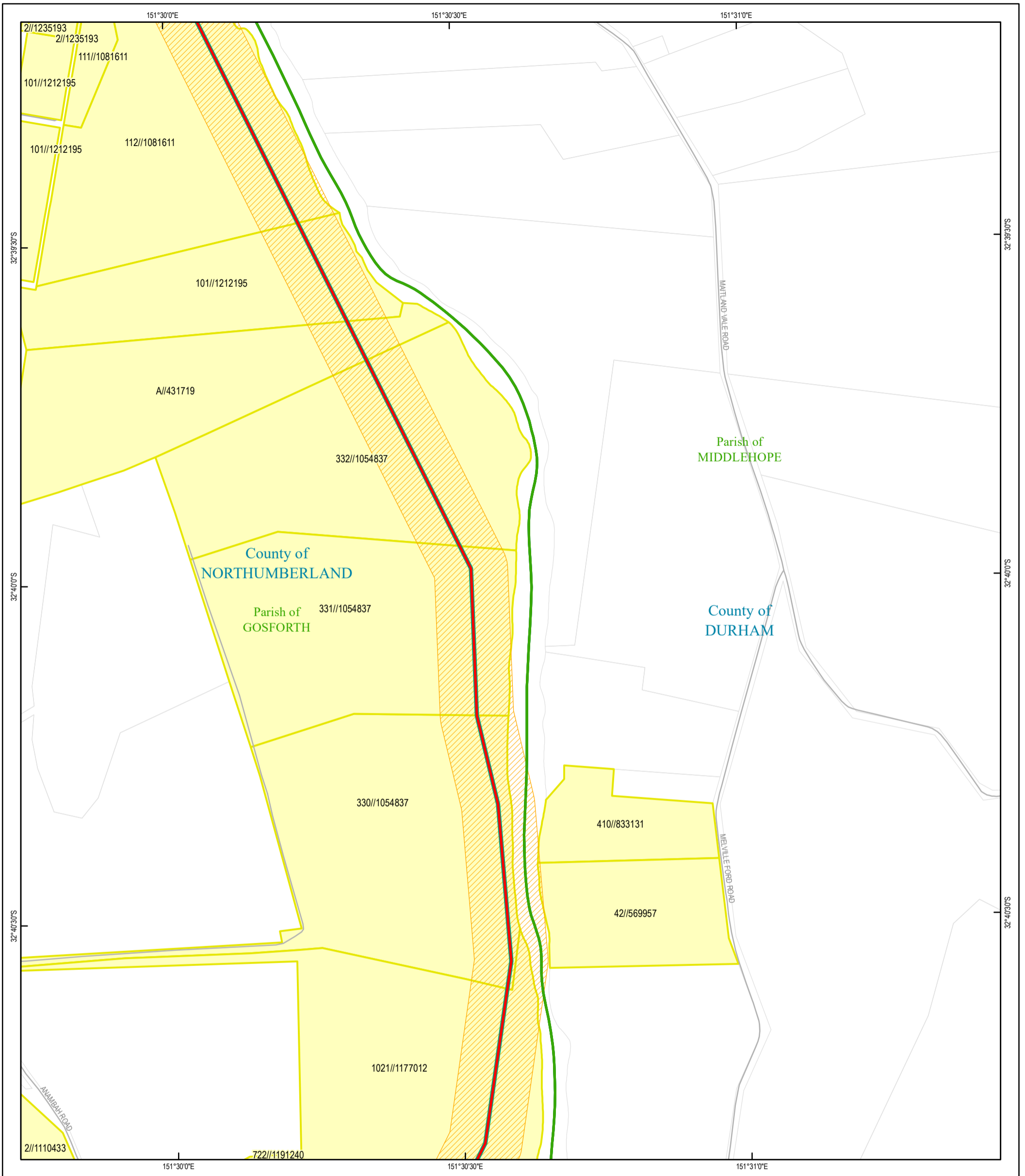
Revision History			
Rev	Drawn	Check	Date
A	DJ	IB	18/02/2020
B	DJ	IB	19/03/2020
C	DJ	IB	25/03/2020
D	DJ	IB	20/05/2020
E	DJ	IB	25/10/2020
F	DJ	IB	13/07/2021

PROJECT Hunter Gas Pipeline

TITLE Authority To Survey - Map 185 of 209

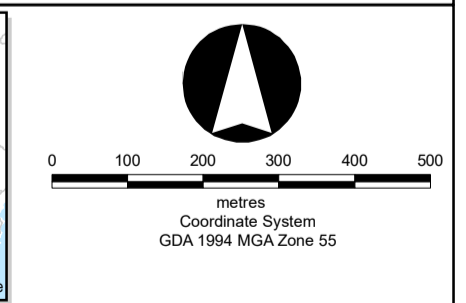
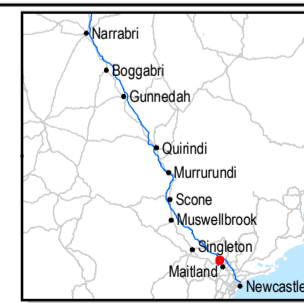
Prepared by Prepared for

Map Revision **F**



Legend

- Kilometre Post
- HGP Alignment (Rev M)
- HGP Alignment (Rev L)
- HGP Alignment Change (under investigation)
- ATS Area
- ATS Impacted Lot
- Lot
- Parish
- County
- Mining Title Current
- Mining Title Application



Notes/Data Sources
 Original page size: A3 portrait
 © Department Finance, Services and Innovation (data extracted 17/02/2021)
 © Department of Planning, Industry and Environment (data extracted 21/06/2021)

Disclaimer
 In preparing this map, RLMS have endeavoured to ensure that the data and information are as accurate and reliable as possible. However RLMS cannot accept liability for any decisions or actions of whatever kind or nature based on this study. RLMS expressly disclaims any loss or damage that may arise therefrom.

WKSP GISWR_00295_ATS

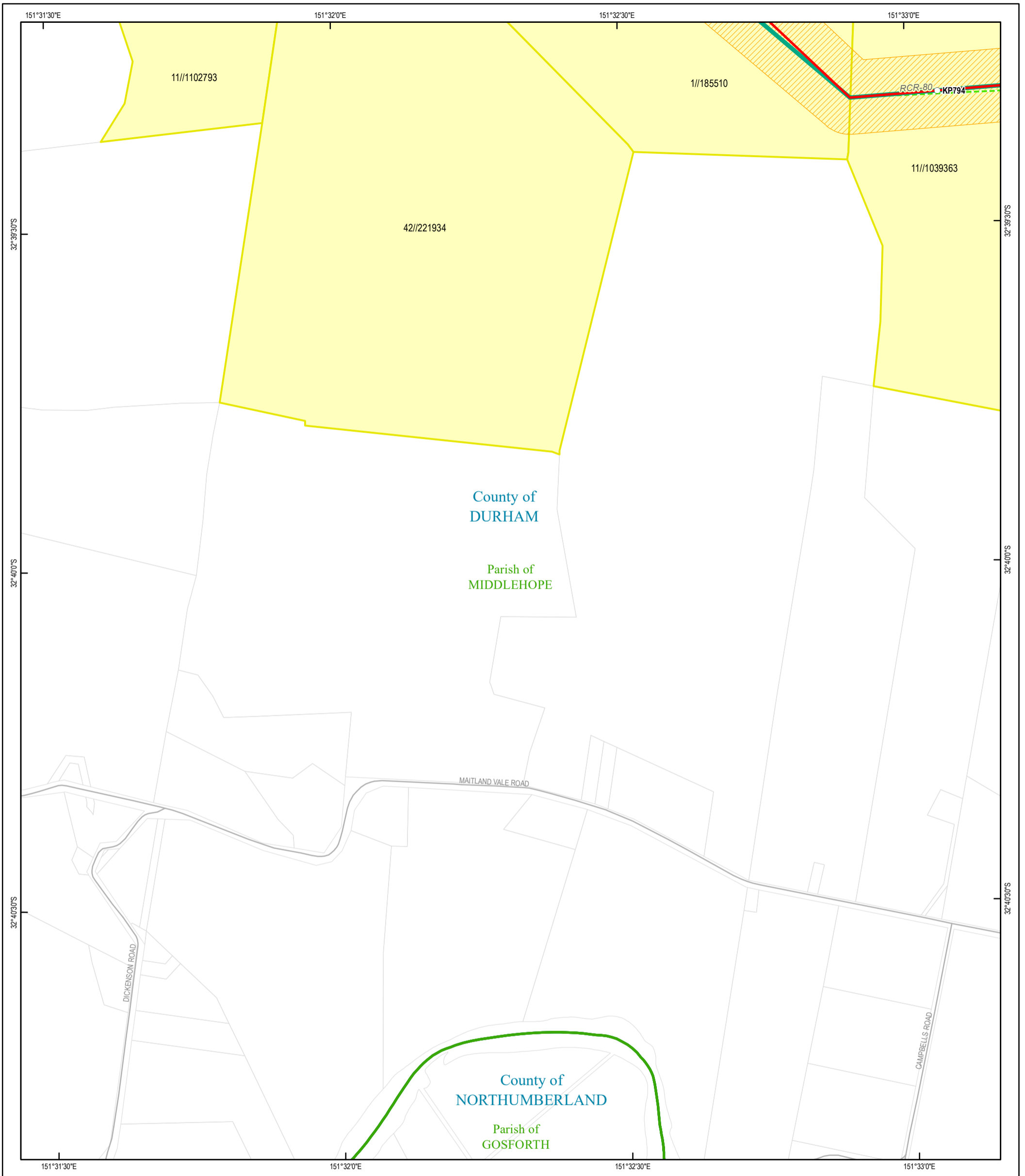
Revision History			
Rev	Drawn	Check	Date
A	DJ	IB	18/02/2020
B	DJ	IB	19/03/2020
C	DJ	IB	25/03/2020
D	DJ	IB	20/05/2020
E	DJ	IB	25/10/2020
F	DJ	IB	13/07/2021

PROJECT Hunter Gas Pipeline

TITLE Authority To Survey - Map 186 of 209

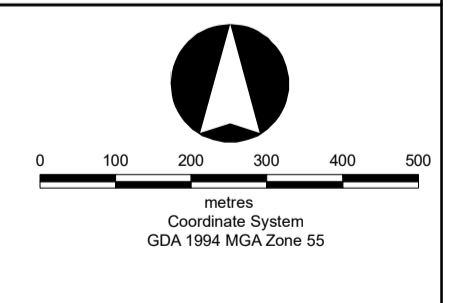
Prepared by Prepared for

Map Revision **F**



Legend

- Kilometre Post
- HGP Alignment (Rev M)
- HGP Alignment (Rev L)
- HGP Alignment Change (under investigation)
- ATS Area
- ATS Impacted Lot
- Lot
- Parish
- County
- Mining Title Current
- Mining Title Application



Notes/Data Sources
 Original page size: A3 portrait
 © Department Finance, Services and Innovation (data extracted 17/02/2021)
 © Department of Planning, Industry and Environment (data extracted 21/06/2021)

Disclaimer
 In preparing this map, RLMS have endeavoured to ensure that the data and information are as accurate and reliable as possible. However RLMS cannot accept liability for any decisions or actions of whatever kind or nature based on this study. RLMS expressly disclaims any loss or damage that may arise therefrom.

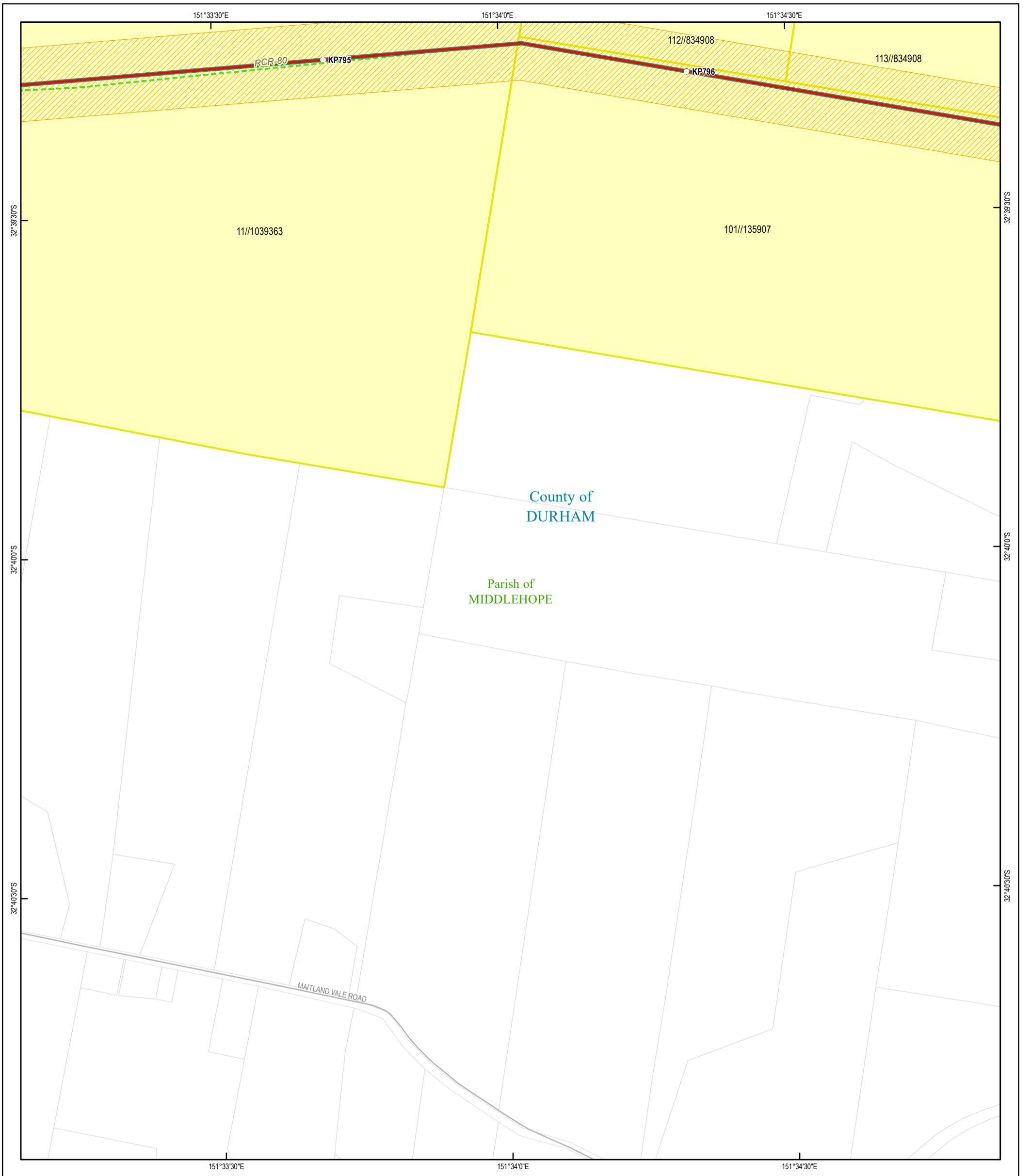
WKSP GISWR_00295_ATS

Revision History			
Rev	Drawn	Check	Date
A	DJ	IB	18/02/2020
B	DJ	IB	19/03/2020
C	DJ	IB	25/03/2020
D	DJ	IB	20/05/2020
E	DJ	IB	25/10/2020
F	DJ	IB	13/07/2021

PROJECT Hunter Gas Pipeline

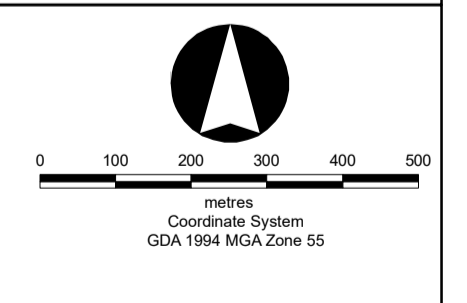
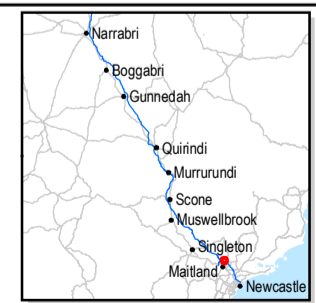
TITLE Authority To Survey - Map 187 of 209

Prepared by **RLMS** Prepared for **hunter Gas pipeline** Map Revision **F**



Legend

- Kilometre Post
- HGP Alignment (Rev M)
- HGP Alignment (Rev L)
- HGP Alignment Change (under investigation)
- ATS Area
- ATS Impacted Lot
- Lot
- Parish
- County
- Mining Title Current
- Mining Title Application



Notes/Data Sources
 Original page size: A3 portrait
 © Department Finance, Services and Innovation (data extracted 17/02/2021)
 © Department of Planning, Industry and Environment (data extracted 21/06/2021)

Disclaimer
 In preparing this map, RLMS have endeavoured to ensure that the data and information are as accurate and reliable as possible. However RLMS cannot accept liability for any decisions or actions of whatever kind or nature based on this study. RLMS expressly disclaims any loss or damage that may arise therefrom.

WKSP GISWR_00295_ATS

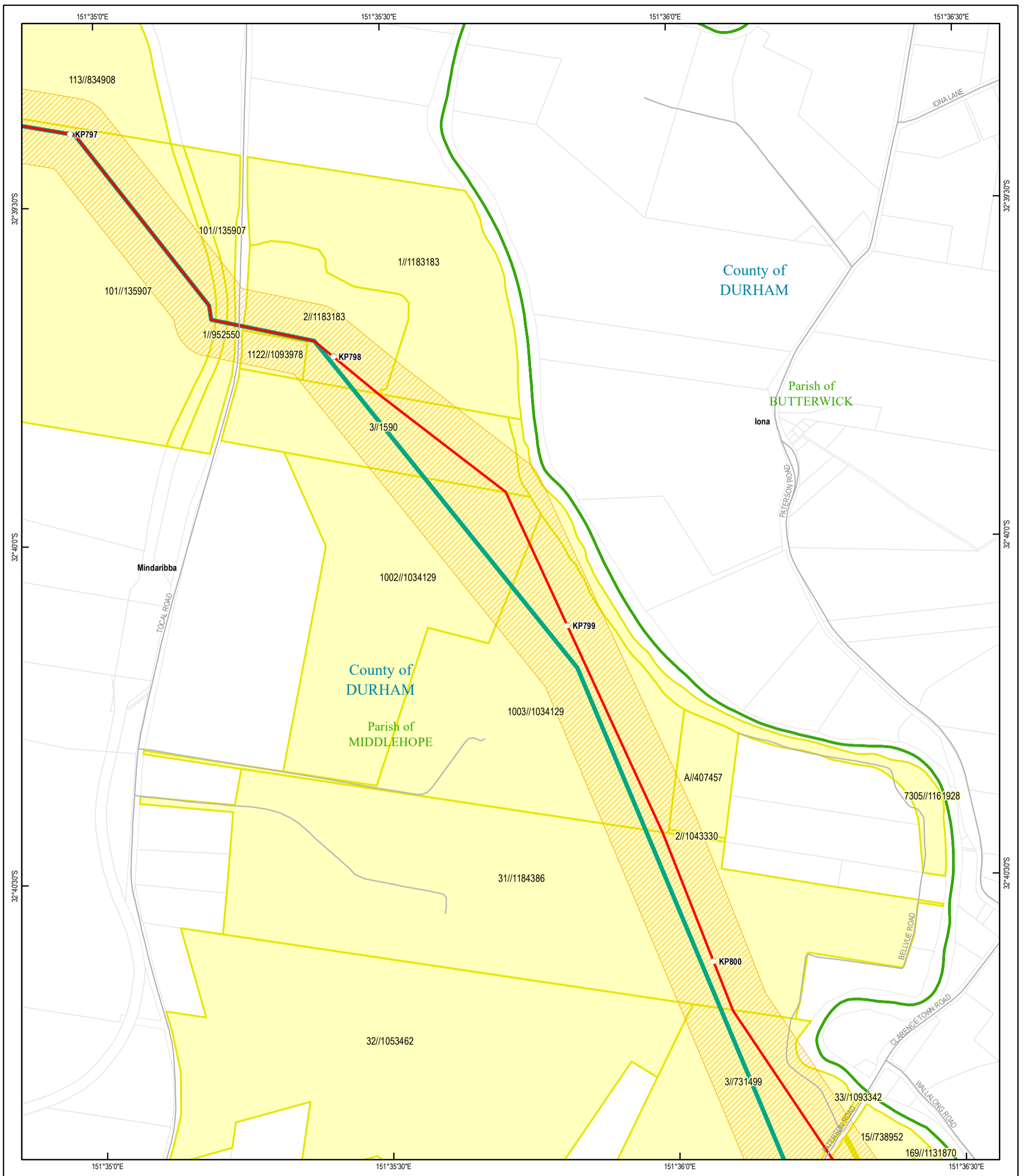
Revision History			
Rev	Drawn	Check	Date
A	DJ	IB	18/02/2020
B	DJ	IB	19/03/2020
C	DJ	IB	25/03/2020
D	DJ	IB	20/05/2020
E	DJ	IB	25/10/2020
F	DJ	IB	13/07/2021

PROJECT Hunter Gas Pipeline

TITLE Authority To Survey - Map 188 of 209

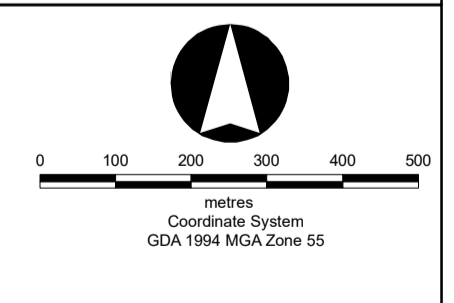
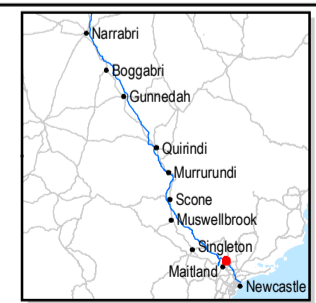
Prepared by Prepared for

Map Revision **F**



Legend

- Kilometre Post
- HGP Alignment (Rev M)
- HGP Alignment (Rev L)
- HGP Alignment Change (under investigation)
- ATS Area
- ATS Impacted Lot
- Lot
- Parish
- County
- Mining Title Current
- Mining Title Application



Notes/Data Sources
 Original page size: A3 portrait
 © Department of Finance, Services and Innovation (data extracted 17/02/2021)
 © Department of Planning, Industry and Environment (data extracted 21/06/2021)

Disclaimer
 In preparing this map, RLMS have endeavoured to ensure that the data and information are as accurate and reliable as possible. However RLMS cannot accept liability for any decisions or actions of whatever kind or nature based on this study. RLMS expressly disclaims any loss or damage that may arise therefrom.

WKSP GISWR_00295_ATS

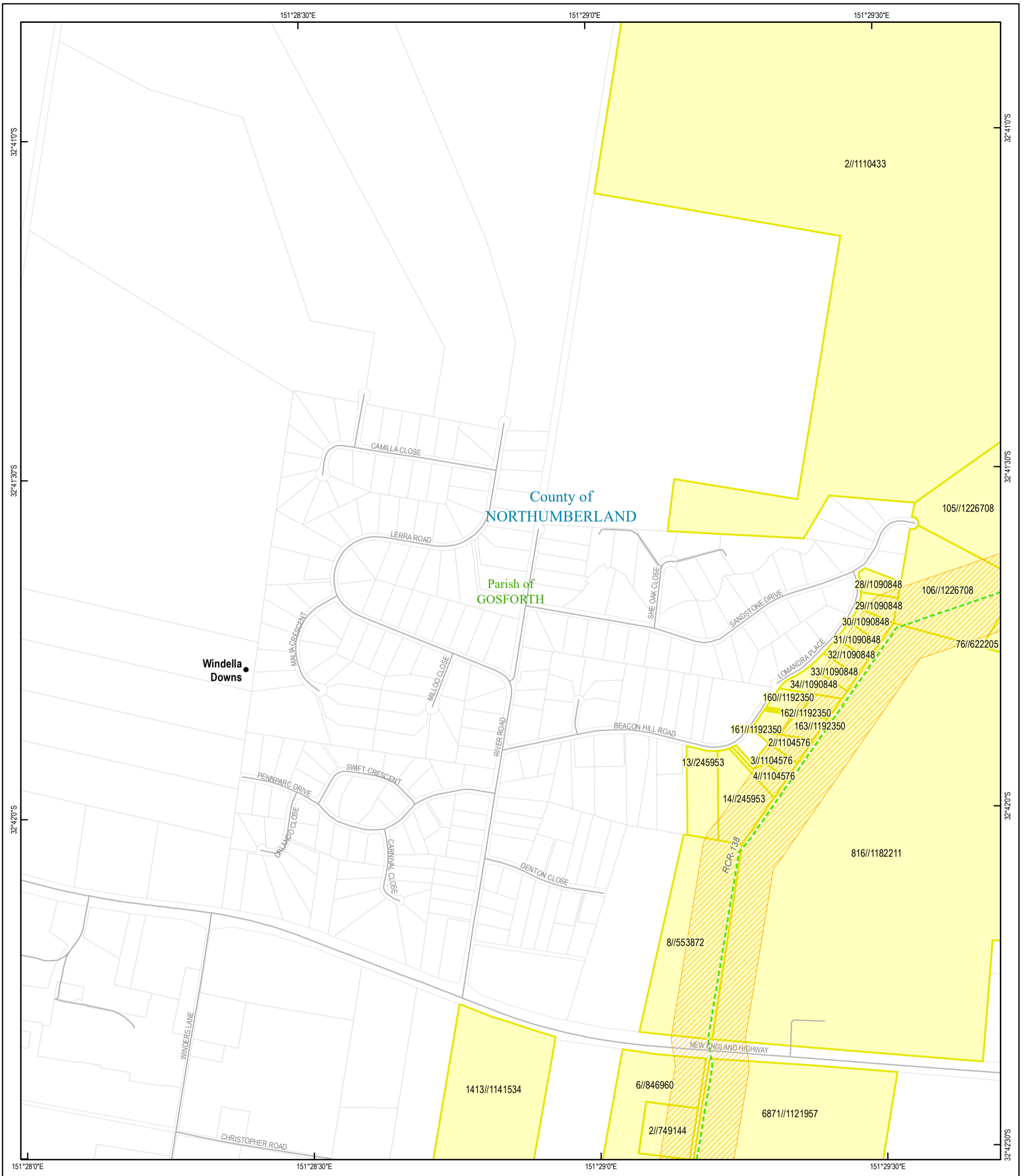
Revision History			
Rev	Drawn	Check	Date
A	DJ	IB	18/02/2020
B	DJ	IB	19/03/2020
C	DJ	IB	25/03/2020
D	DJ	IB	20/05/2020
E	DJ	IB	25/10/2020
F	DJ	IB	13/07/2021

PROJECT Hunter Gas Pipeline

TITLE Authority To Survey - Map 189 of 209

Prepared by Prepared for

Map Revision **F**



Legend

- Kilometre Post
- HGP Alignment (Rev M)
- HGP Alignment (Rev L)
- HGP Alignment Change (under investigation)
- ATS Area
- ATS Impacted Lot
- Lot
- Parish
- County
- Mining Title Current
- Mining Title Application

Notes/Data Sources
 Original page size: A3 portrait
 © Department Finance, Services and Innovation (data extracted 17/02/2021)
 © Department of Planning, Industry and Environment (data extracted 21/06/2021)

Disclaimer
 In preparing this map, RLMS have endeavoured to ensure that the data and information are as accurate and reliable as possible. However RLMS cannot accept liability for any decisions or actions of whatever kind or nature based on this study. RLMS expressly disclaims any loss or damage that may arise therefrom.

WKSP GISWR_00295_ATS

Revision History			
Rev	Drawn	Check	Date
A	DJ	IB	18/02/2020
B	DJ	IB	19/03/2020
C	DJ	IB	25/03/2020
D	DJ	IB	20/05/2020
E	DJ	IB	25/10/2020
F	DJ	IB	13/07/2021

PROJECT Hunter Gas Pipeline

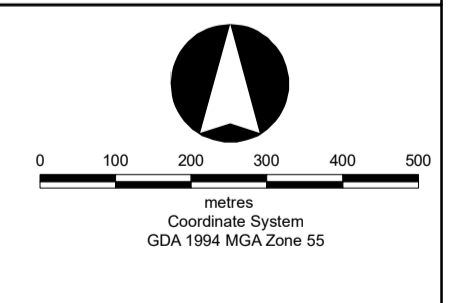
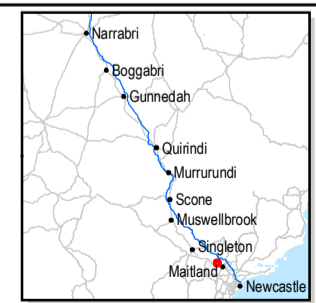
TITLE Authority To Survey - Map 190 of 209

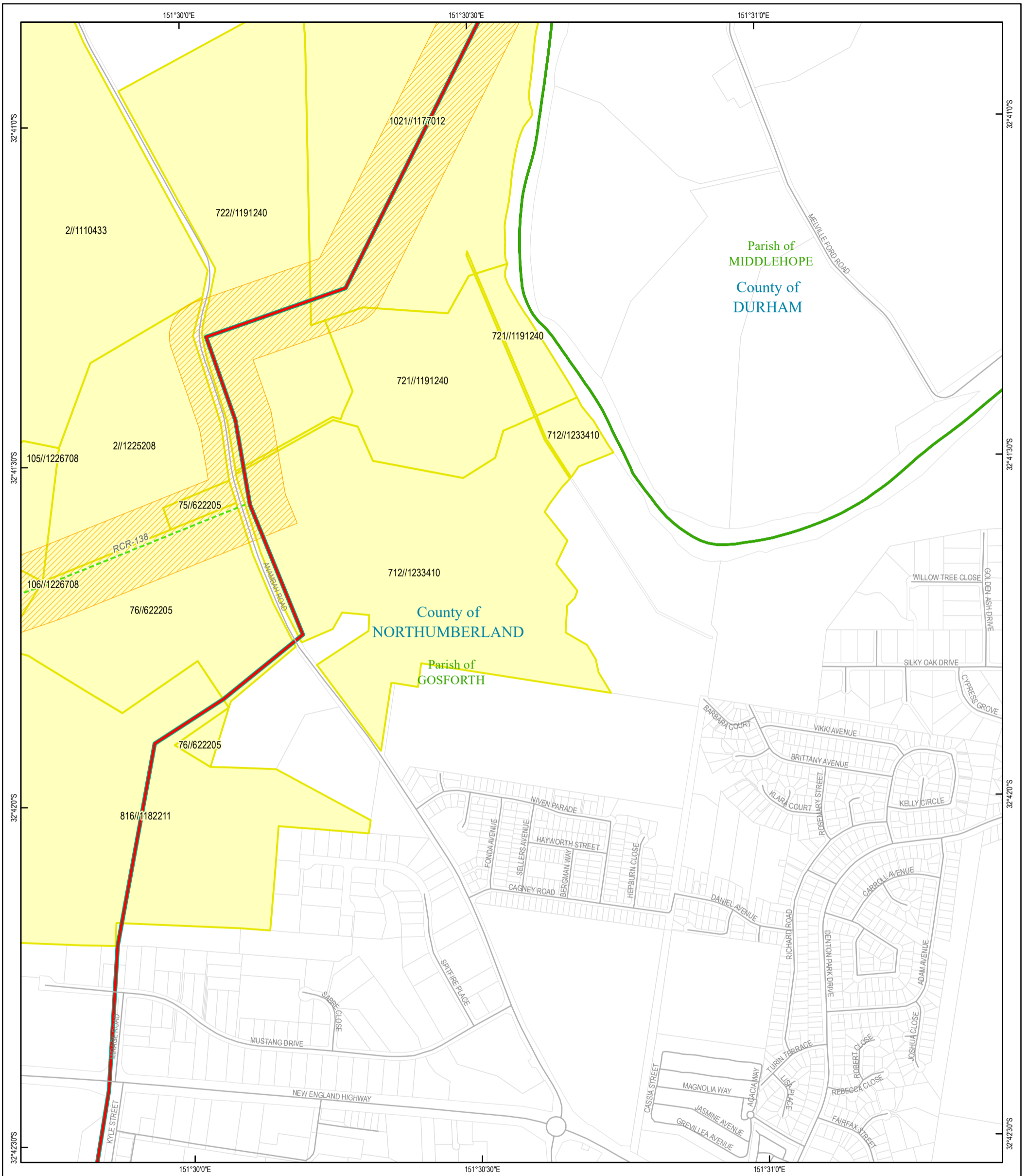
Prepared by

Prepared for

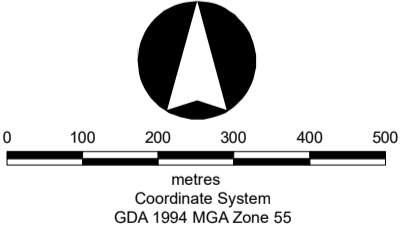
Map Revision

F





- Legend**
- Kilometre Post
 - HGP Alignment (Rev M)
 - HGP Alignment (Rev L)
 - HGP Alignment Change (under investigation)
 - ATS Area
 - ATS Impacted Lot
 - Lot
 - Parish
 - County
 - Mining Title Current
 - Mining Title Application



Notes/Data Sources
 Original page size: A3 portrait
 © Department Finance, Services and Innovation (data extracted 17/02/2021)
 © Department of Planning, Industry and Environment (data extracted 21/06/2021)

Disclaimer
 In preparing this map, RLMS have endeavoured to ensure that the data and information are as accurate and reliable as possible. However RLMS cannot accept liability for any decisions or actions of whatever kind or nature based on this study. RLMS expressly disclaims any loss or damage that may arise therefrom.

WKSP GISWR_00295_ATS

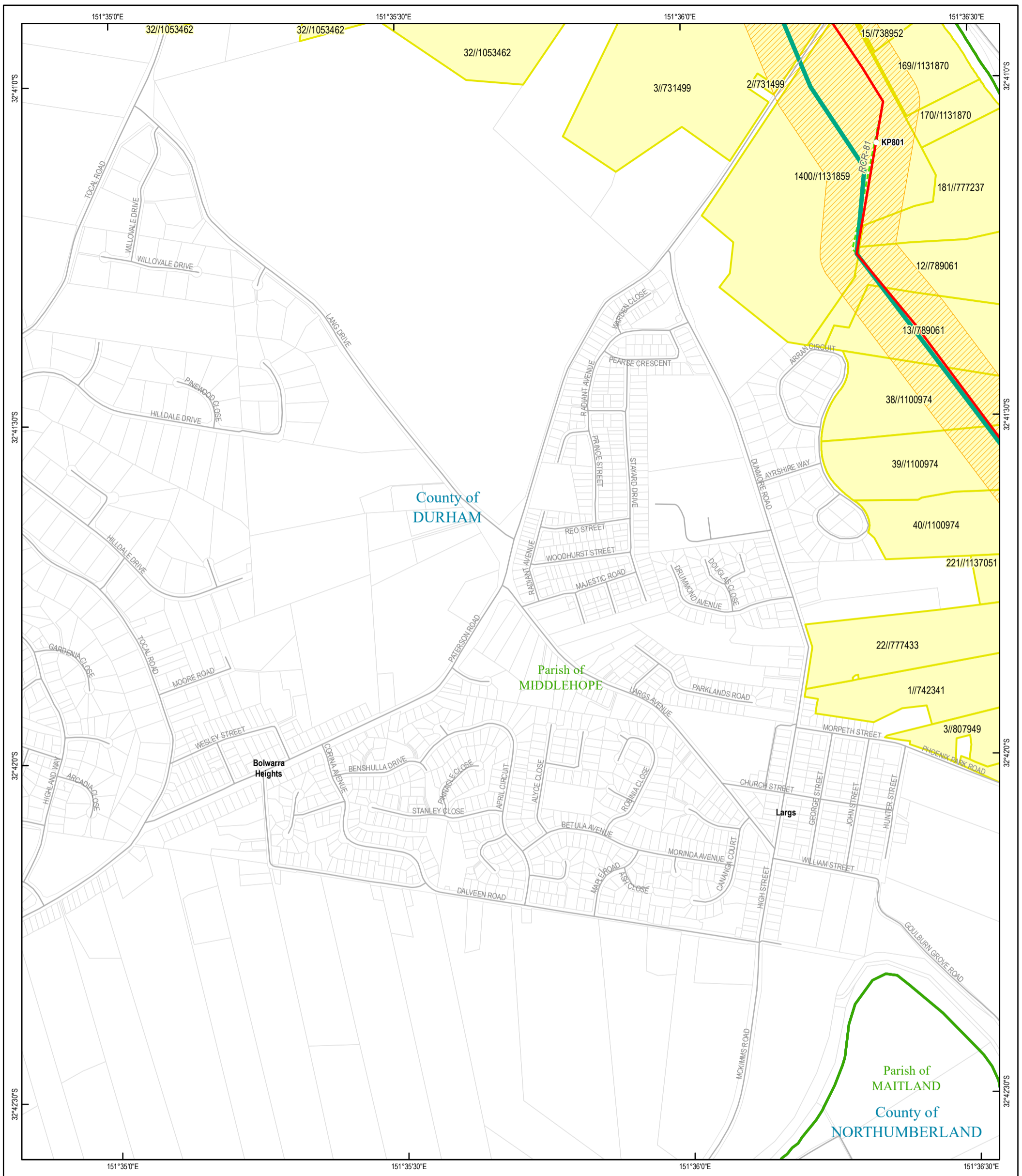
Revision History			
Rev	Drawn	Check	Date
A	DJ	IB	18/02/2020
B	DJ	IB	19/03/2020
C	DJ	IB	25/03/2020
D	DJ	IB	20/05/2020
E	DJ	IB	25/10/2020
F	DJ	IB	13/07/2021

PROJECT Hunter Gas Pipeline

TITLE Authority To Survey - Map 191 of 209

Prepared by Prepared for

Map Revision **F**



Legend

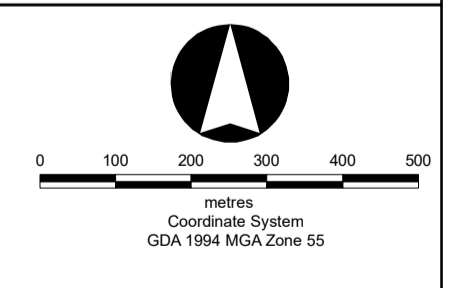
	Kilometre Post		Lot
	HGP Alignment (Rev M)		Parish
	HGP Alignment (Rev L)		County
	HGP Alignment Change (under investigation)		Mining Title Current
	ATS Area		Mining Title Application
	ATS Impacted Lot		

Notes/Data Sources
 Original page size: A3 portrait
 © Department Finance, Services and Innovation (data extracted 17/02/2021)
 © Department of Planning, Industry and Environment (data extracted 21/06/2021)

Disclaimer
 In preparing this map, RLMS have endeavoured to ensure that the data and information are as accurate and reliable as possible. However RLMS cannot accept liability for any decisions or actions of whatever kind or nature based on this study. RLMS expressly disclaims any loss or damage that may arise therefrom.

WKSP GISWR_00295_ATS

Revision History			
Rev	Drawn	Check	Date
A	DJ	IB	18/02/2020
B	DJ	IB	19/03/2020
C	DJ	IB	25/03/2020
D	DJ	IB	20/05/2020
E	DJ	IB	25/10/2020
F	DJ	IB	13/07/2021

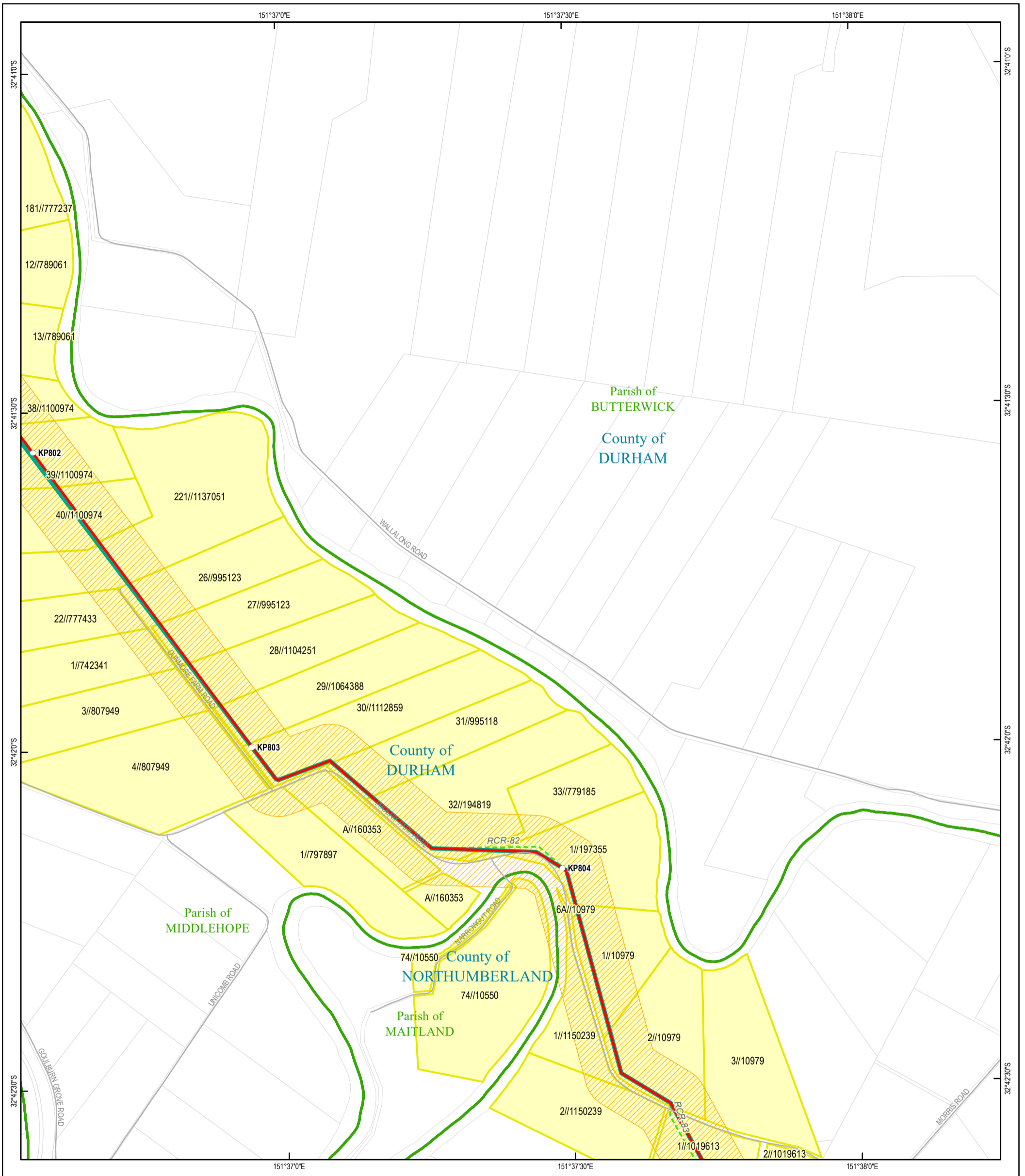


PROJECT Hunter Gas Pipeline

TITLE Authority To Survey - Map 192 of 209

Prepared by Prepared for

Map Revision **F**



Legend

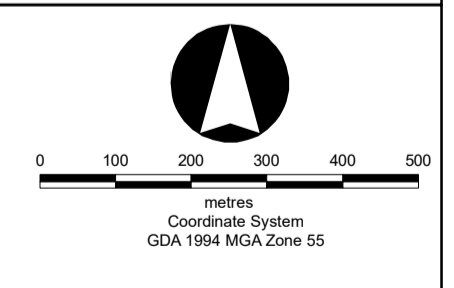
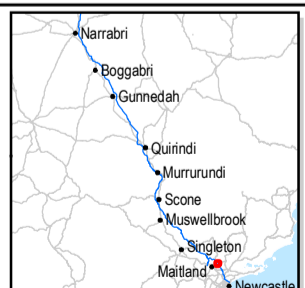
- Kilometre Post
- HGP Alignment (Rev M)
- HGP Alignment (Rev L)
- HGP Alignment Change (under investigation)
- ATS Area
- ATS Impacted Lot
- Lot
- Parish
- County
- Mining Title Current
- Mining Title Application

Notes/Data Sources
 Original page size: A3 portrait
 © Department Finance, Services and Innovation (data extracted 17/02/2021)
 © Department of Planning, Industry and Environment (data extracted 21/06/2021)

Disclaimer
 In preparing this map, RLMS have endeavoured to ensure that the data and information are as accurate and reliable as possible. However RLMS cannot accept liability for any decisions or actions of whatever kind or nature based on this study. RLMS expressly disclaims any loss or damage that may arise therefrom.

WKSP GISWR_00295_ATS

Rev	Drawn	Check	Date
A	DJ	IB	18/02/2020
B	DJ	IB	19/03/2020
C	DJ	IB	25/03/2020
D	DJ	IB	20/05/2020
E	DJ	IB	25/10/2020
F	DJ	IB	13/07/2021

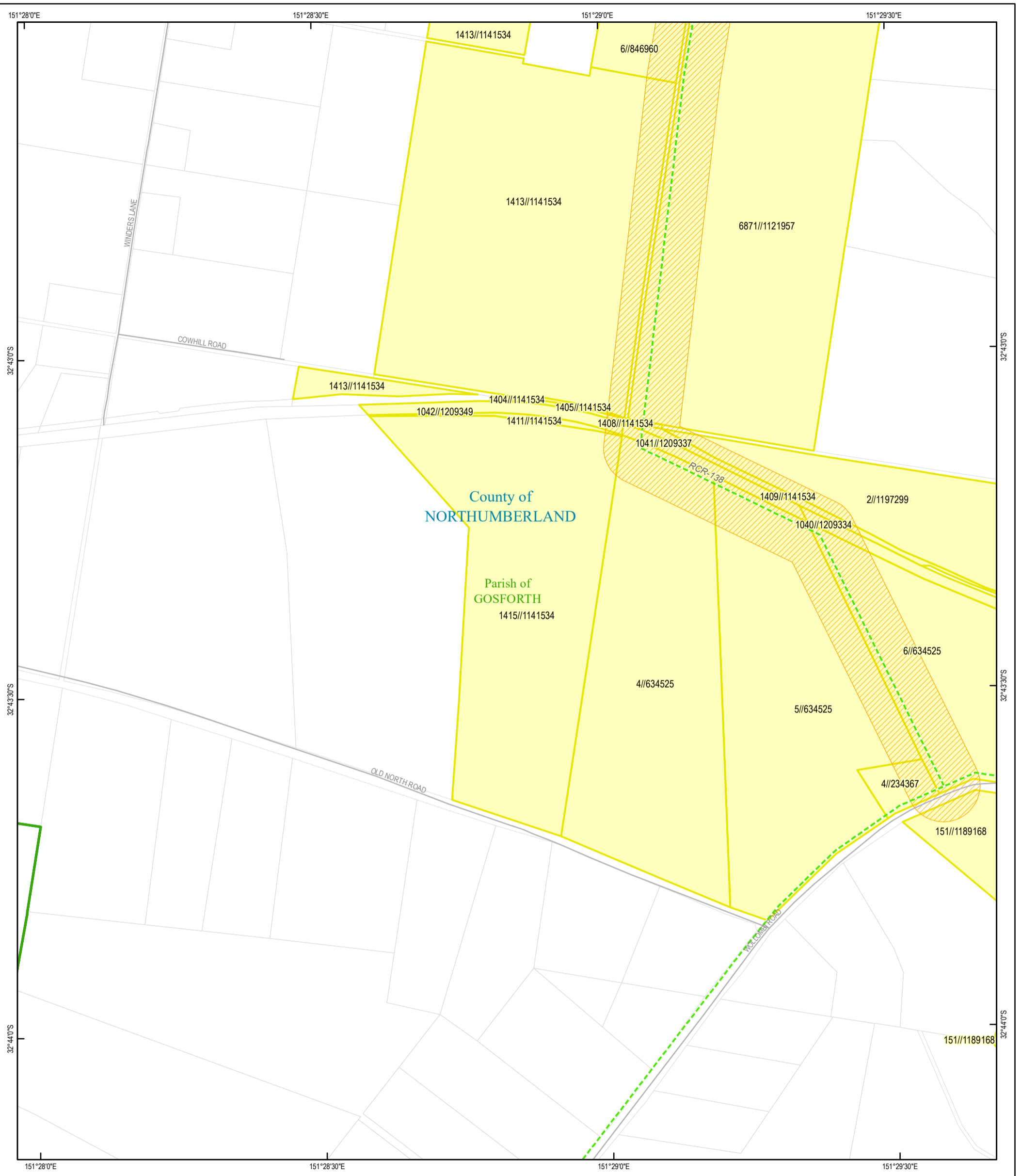


PROJECT Hunter Gas Pipeline

TITLE Authority To Survey - Map 193 of 209

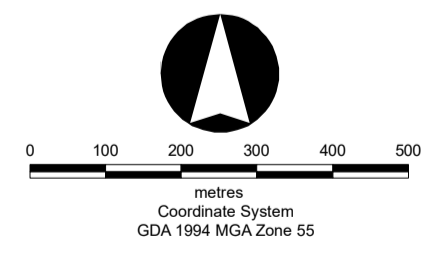
Prepared by Prepared for

Map Revision **F**



- Legend**
- Kilometre Post
 - HGP Alignment (Rev M)
 - HGP Alignment (Rev L)
 - HGP Alignment Change (under investigation)
 - ATS Area
 - ATS Impacted Lot
 - Lot
 - Parish
 - County
 - Mining Title Current
 - Mining Title Application

- Lot
- Parish
- County
- Mining Title Current
- Mining Title Application



Notes/Data Sources
 Original page size: A3 portrait
 © Department Finance, Services and Innovation (data extracted 17/02/2021)
 © Department of Planning, Industry and Environment (data extracted 21/06/2021)

Disclaimer
 In preparing this map, RLMS have endeavoured to ensure that the data and information are as accurate and reliable as possible. However RLMS cannot accept liability for any decisions or actions of whatever kind or nature based on this study. RLMS expressly disclaims any loss or damage that may arise therefrom.

WKSP GISWR_00295_ATS

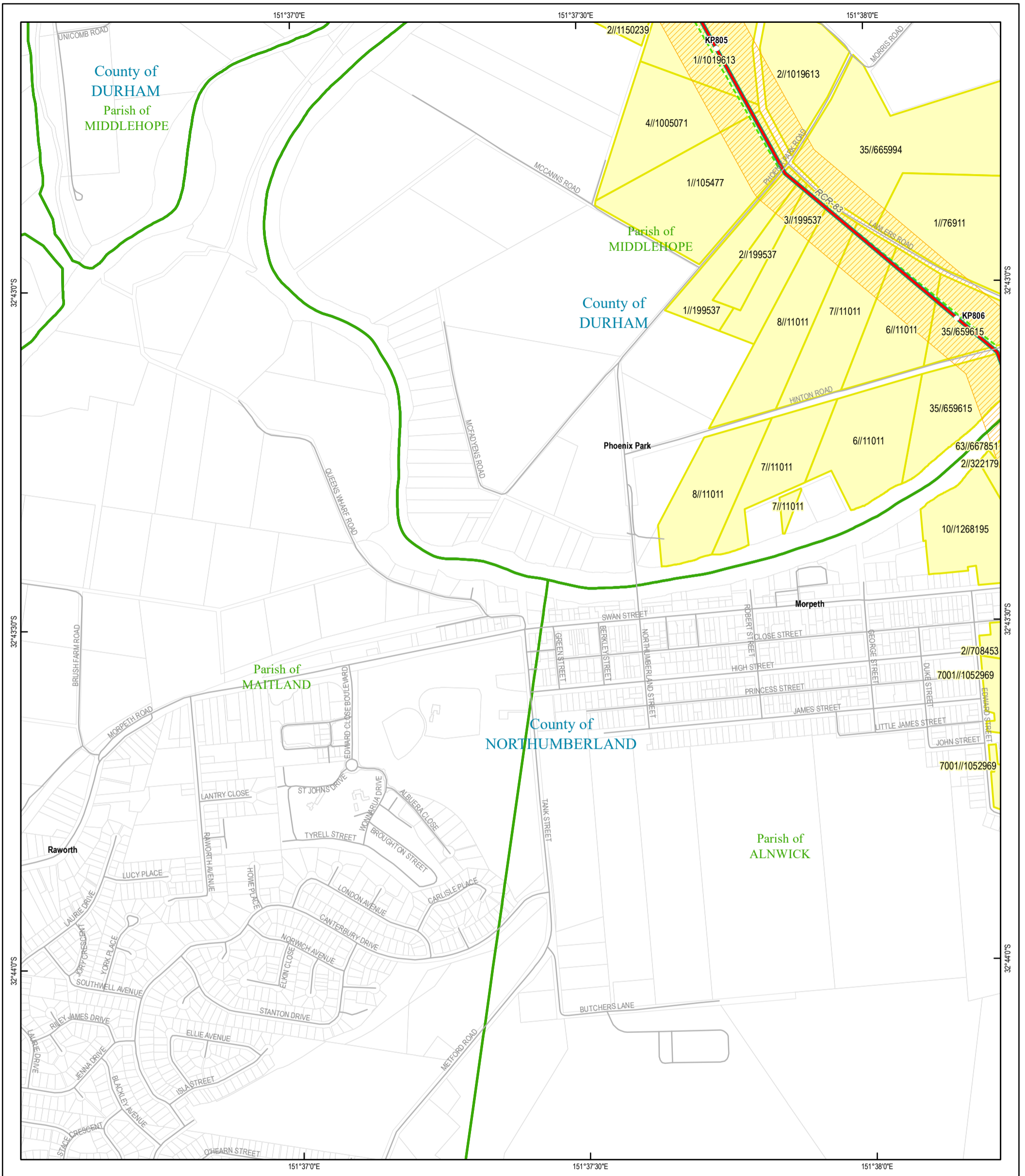
Revision History			
Rev	Drawn	Check	Date
A	DJ	IB	18/02/2020
B	DJ	IB	19/03/2020
C	DJ	IB	25/03/2020
D	DJ	IB	20/05/2020
E	DJ	IB	25/10/2020
F	DJ	IB	13/07/2021

PROJECT Hunter Gas Pipeline

TITLE Authority To Survey - Map 194 of 209

Prepared by Prepared for

Map Revision **F**



Legend

- Kilometre Post
- HGP Alignment (Rev M)
- HGP Alignment (Rev L)
- HGP Alignment Change (under investigation)
- ATS Area
- ATS Impacted Lot
- Lot
- Parish
- County
- Mining Title Current
- Mining Title Application

Notes/Data Sources
 Original page size: A3 portrait
 © Department Finance, Services and Innovation (data extracted 17/02/2021)
 © Department of Planning, Industry and Environment (data extracted 21/06/2021)

Disclaimer
 In preparing this map, RLMS have endeavoured to ensure that the data and information are as accurate and reliable as possible. However RLMS cannot accept liability for any decisions or actions of whatever kind or nature based on this study. RLMS expressly disclaims any loss or damage that may arise therefrom.

WKSP GISWR_00295_ATS

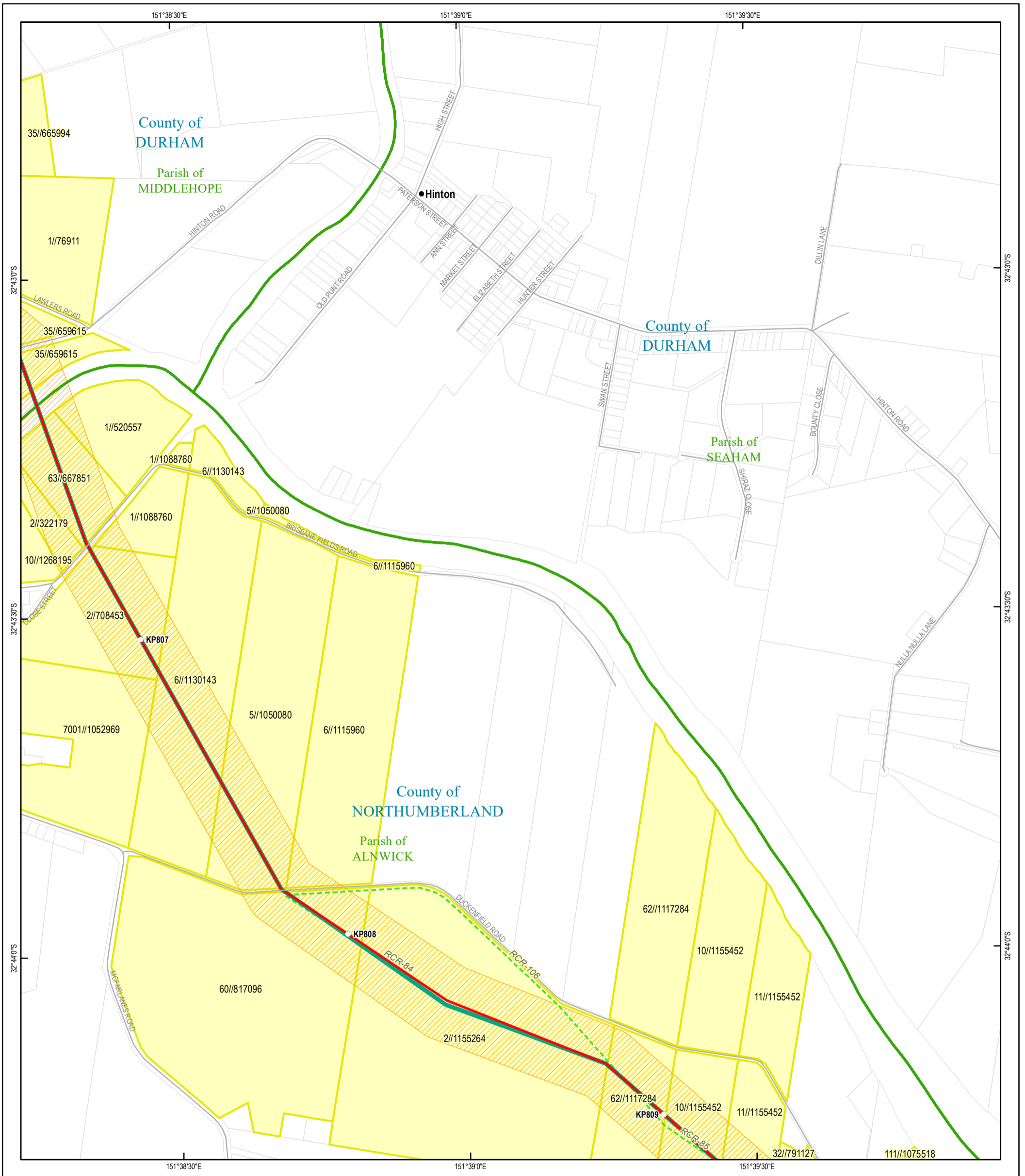
Revision History			
Rev	Drawn	Check	Date
A	DJ	IB	18/02/2020
B	DJ	IB	19/03/2020
C	DJ	IB	25/03/2020
D	DJ	IB	20/05/2020
E	DJ	IB	25/10/2020
F	DJ	IB	13/07/2021

PROJECT Hunter Gas Pipeline

TITLE Authority To Survey - Map 195 of 209

Prepared by Prepared for

Map Revision **F**



Legend

- Kilometre Post
- HGP Alignment (Rev M)
- HGP Alignment (Rev L)
- HGP Alignment Change (under investigation)
- ATS Area
- ATS Impacted Lot
- Lot
- Parish
- County
- Mining Title Current
- Mining Title Application

Notes/Data Sources
 Original page size: A3 portrait
 © Department Finance, Services and Innovation (data extracted 17/02/2021)
 © Department of Planning, Industry and Environment (data extracted 21/06/2021)

Disclaimer
 In preparing this map, RLMS have endeavoured to ensure that the data and information are as accurate and reliable as possible. However RLMS cannot accept liability for any decisions or actions of whatever kind or nature based on this study. RLMS expressly disclaims any loss or damage that may arise therefrom.

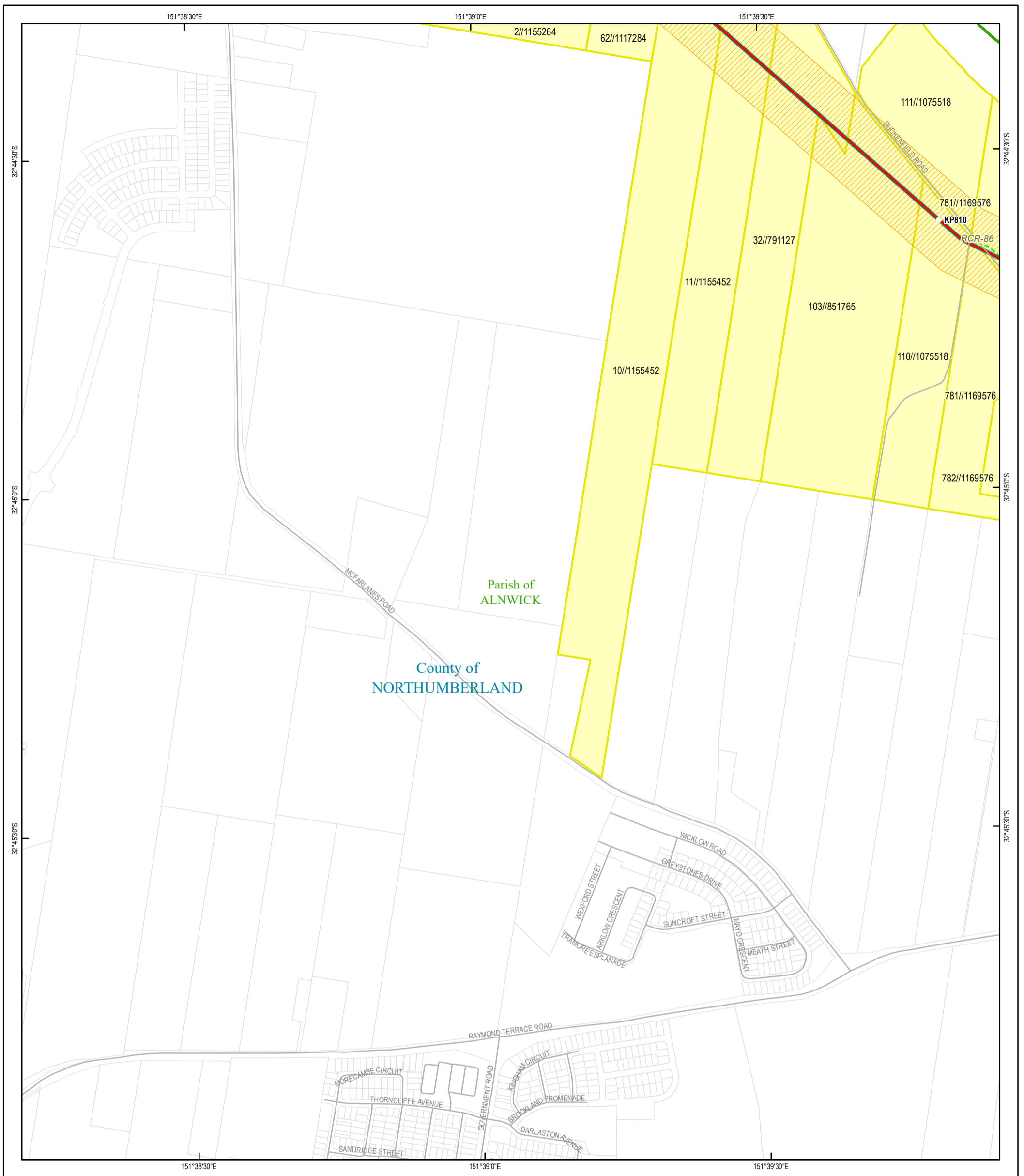
WKSP GISWR_00295_ATS

Revision History			
Rev	Drawn	Check	Date
A	DJ	IB	18/02/2020
B	DJ	IB	19/03/2020
C	DJ	IB	25/03/2020
D	DJ	IB	20/05/2020
E	DJ	IB	25/10/2020
F	DJ	IB	13/07/2021

PROJECT Hunter Gas Pipeline

TITLE Authority To Survey - Map 196 of 209

Map Revision
F



Legend

- Kilometre Post
- HGP Alignment (Rev M)
- HGP Alignment (Rev L)
- HGP Alignment Change (under investigation)
- ATS Area
- ATS Impacted Lot
- Lot
- Parish
- County
- Mining Title Current
- Mining Title Application

metres
Coordinate System
GDA 1994 MGA Zone 55

Notes/Data Sources
Original page size: A3 portrait
© Department Finance, Services and Innovation (data extracted 17/02/2021)
© Department of Planning, Industry and Environment (data extracted 21/06/2021)

Disclaimer
In preparing this map, RLMS have endeavoured to ensure that the data and information are as accurate and reliable as possible. However RLMS cannot accept liability for any decisions or actions of whatever kind or nature based on this study. RLMS expressly disclaims any loss or damage that may arise therefrom.

WKSP GISWR_00295_ATS

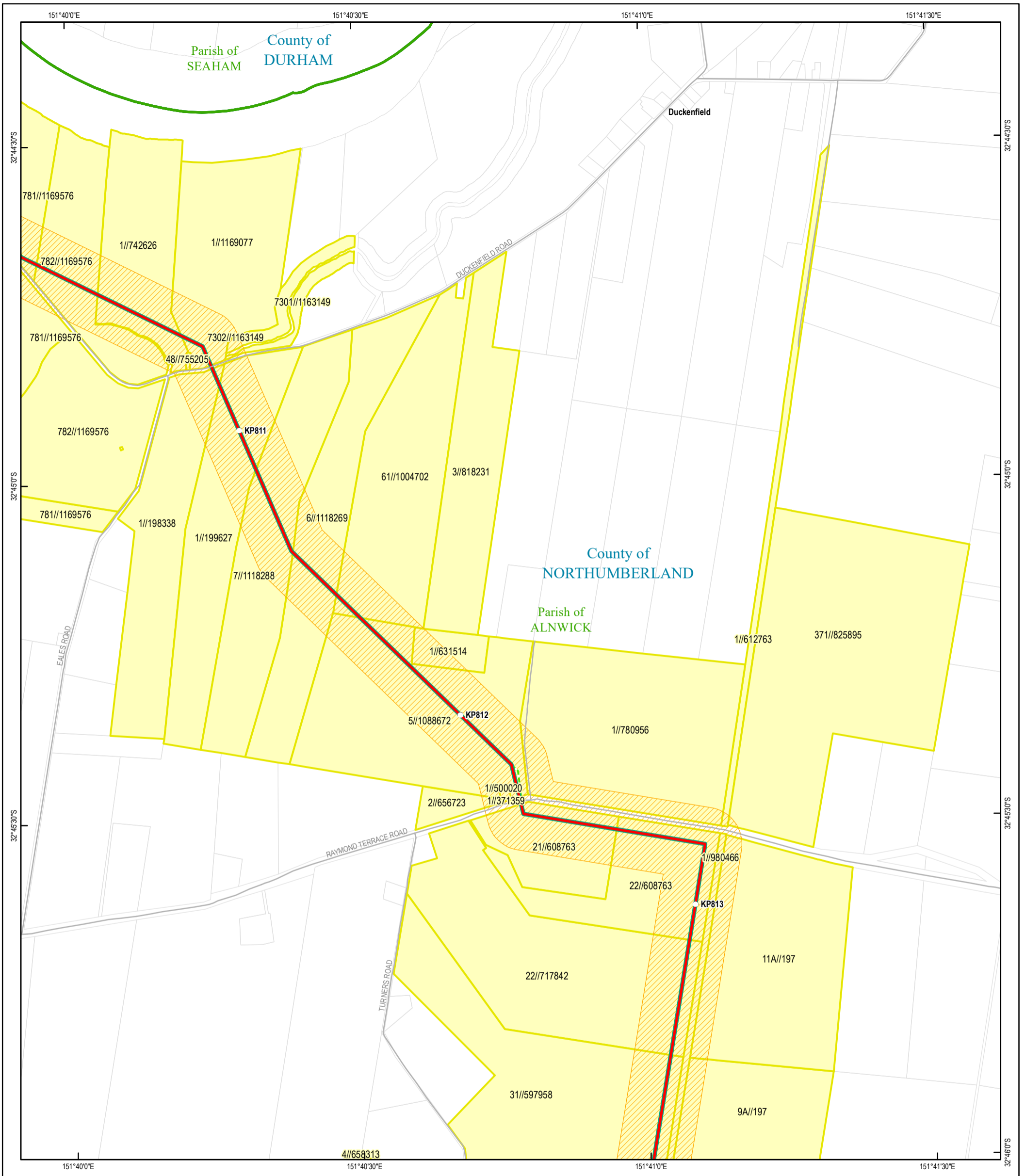
Revision History			
Rev	Drawn	Check	Date
A	DJ	IB	18/02/2020
B	DJ	IB	19/03/2020
C	DJ	IB	25/03/2020
D	DJ	IB	20/05/2020
E	DJ	IB	25/10/2020
F	DJ	IB	13/07/2021

PROJECT Hunter Gas Pipeline

TITLE Authority To Survey - Map 197 of 209

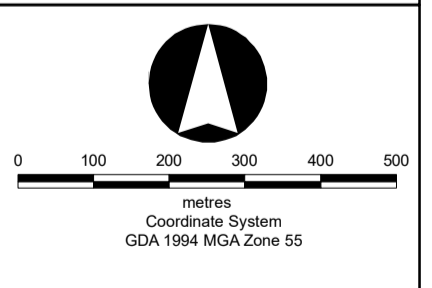
Prepared by Prepared for

Map Revision **F**



Legend

- Kilometre Post
- HGP Alignment (Rev M)
- HGP Alignment (Rev L)
- HGP Alignment Change (under investigation)
- ATS Area
- ATS Impacted Lot
- Lot
- Parish
- County
- Mining Title Current
- Mining Title Application



Notes/Data Sources
 Original page size: A3 portrait
 © Department Finance, Services and Innovation (data extracted 17/02/2021)
 © Department of Planning, Industry and Environment (data extracted 21/06/2021)

Disclaimer
 In preparing this map, RLMS have endeavoured to ensure that the data and information are as accurate and reliable as possible. However RLMS cannot accept liability for any decisions or actions of whatever kind or nature based on this study. RLMS expressly disclaims any loss or damage that may arise therefrom.

WKSP GISWR_00295_ATS

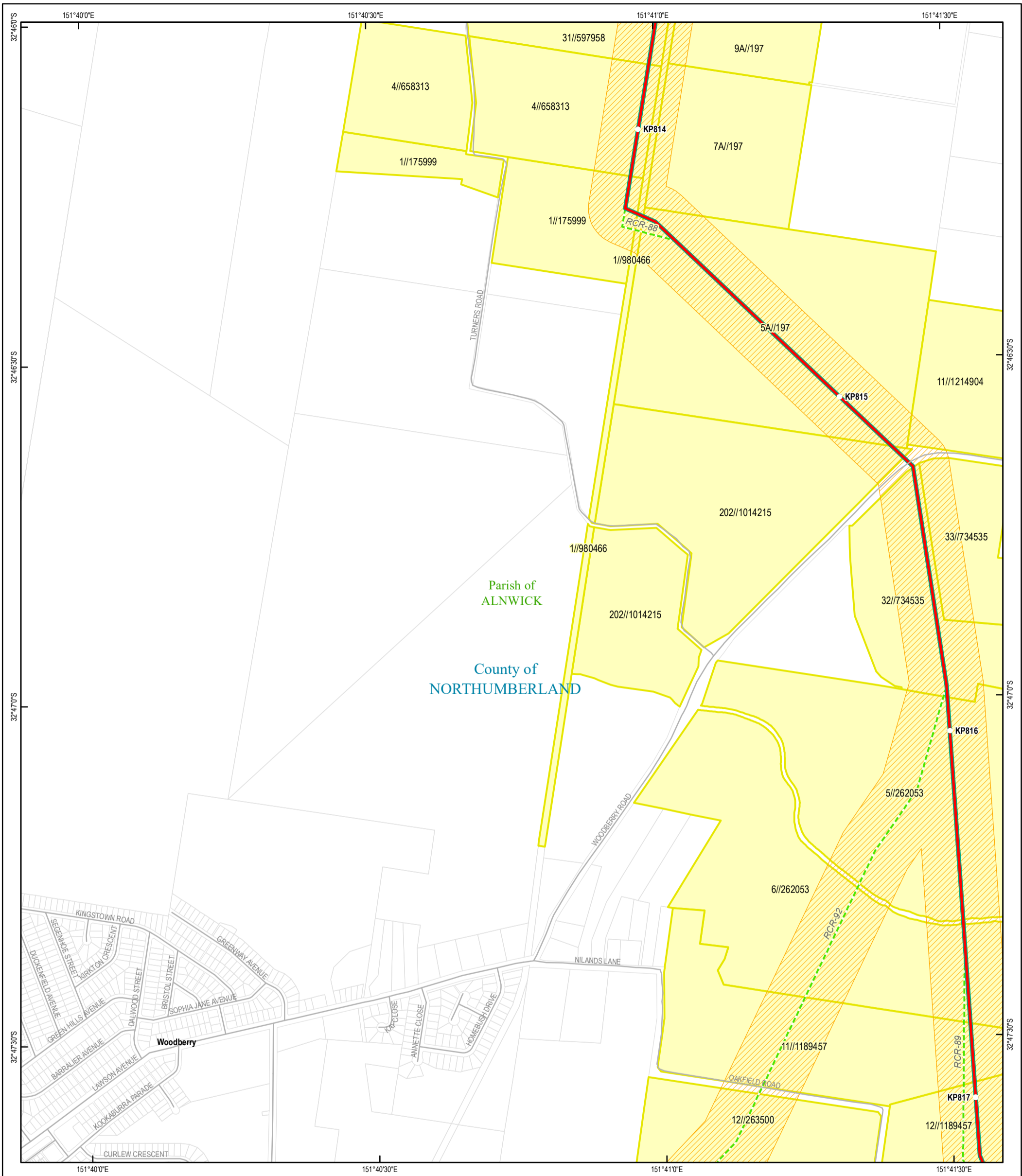
Revision History			
Rev	Drawn	Check	Date
A	DJ	IB	18/02/2020
B	DJ	IB	19/03/2020
C	DJ	IB	25/03/2020
D	DJ	IB	20/05/2020
E	DJ	IB	25/10/2020
F	DJ	IB	13/07/2021

PROJECT Hunter Gas Pipeline

TITLE Authority To Survey - Map 198 of 209

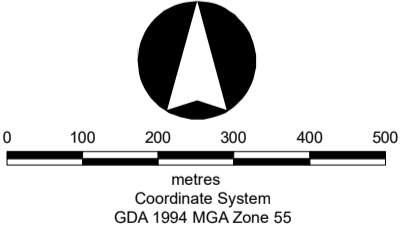
Prepared by Prepared for

Map Revision **F**



Legend

- Kilometre Post
- HGP Alignment (Rev M)
- HGP Alignment (Rev L)
- HGP Alignment Change (under investigation)
- ATS Area
- ATS Impacted Lot
- Lot
- Parish
- County
- Mining Title Current
- Mining Title Application



Notes/Data Sources
 Original page size: A3 portrait
 © Department Finance, Services and Innovation (data extracted 17/02/2021)
 © Department of Planning, Industry and Environment (data extracted 21/06/2021)

Disclaimer
 In preparing this map, RLMS have endeavoured to ensure that the data and information are as accurate and reliable as possible. However RLMS cannot accept liability for any decisions or actions of whatever kind or nature based on this study. RLMS expressly disclaims any loss or damage that may arise therefrom.

WKSP GISWR_00295_ATS

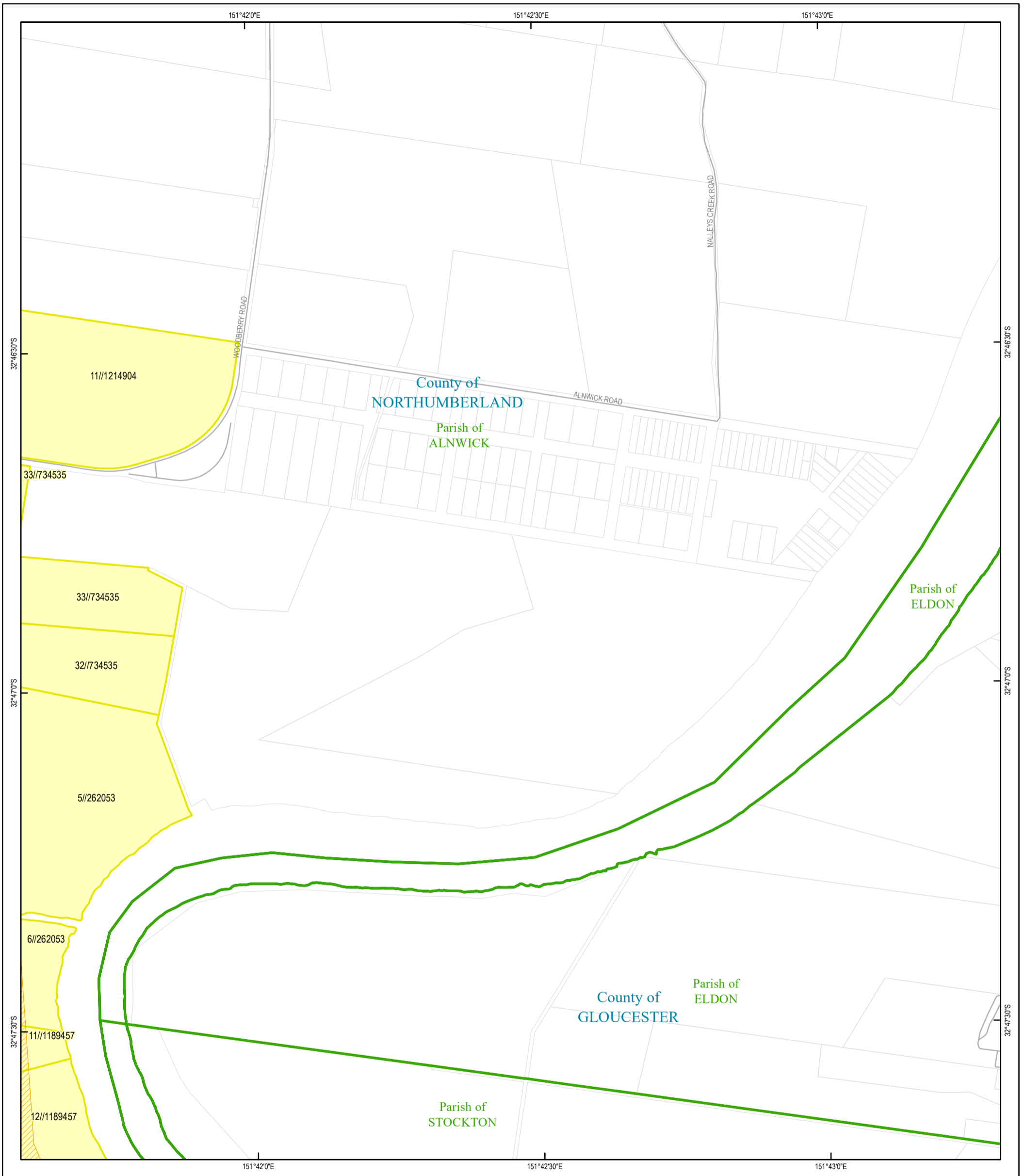
Revision History			
Rev	Drawn	Check	Date
A	DJ	IB	18/02/2020
B	DJ	IB	19/03/2020
C	DJ	IB	25/03/2020
D	DJ	IB	20/05/2020
E	DJ	IB	25/10/2020
F	DJ	IB	13/07/2021

PROJECT Hunter Gas Pipeline

TITLE Authority To Survey - Map 199 of 209

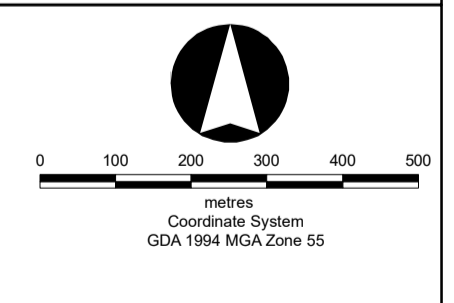
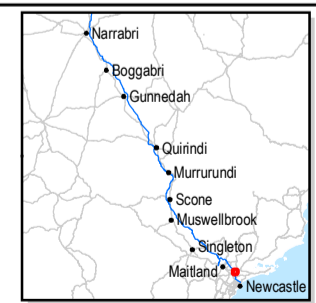
Prepared by Prepared for

Map Revision **F**



Legend

- Kilometre Post
- HGP Alignment (Rev M)
- HGP Alignment (Rev L)
- HGP Alignment Change (under investigation)
- ATS Area
- ATS Impacted Lot
- Lot
- Parish
- County
- Mining Title Current
- Mining Title Application



Notes/Data Sources
 Original page size: A3 portrait
 © Department Finance, Services and Innovation (data extracted 17/02/2021)
 © Department of Planning, Industry and Environment (data extracted 21/06/2021)

Disclaimer
 In preparing this map, RLMS have endeavoured to ensure that the data and information are as accurate and reliable as possible. However RLMS cannot accept liability for any decisions or actions of whatever kind or nature based on this study. RLMS expressly disclaims any loss or damage that may arise therefrom.

WKSP GISWR_00295_ATS

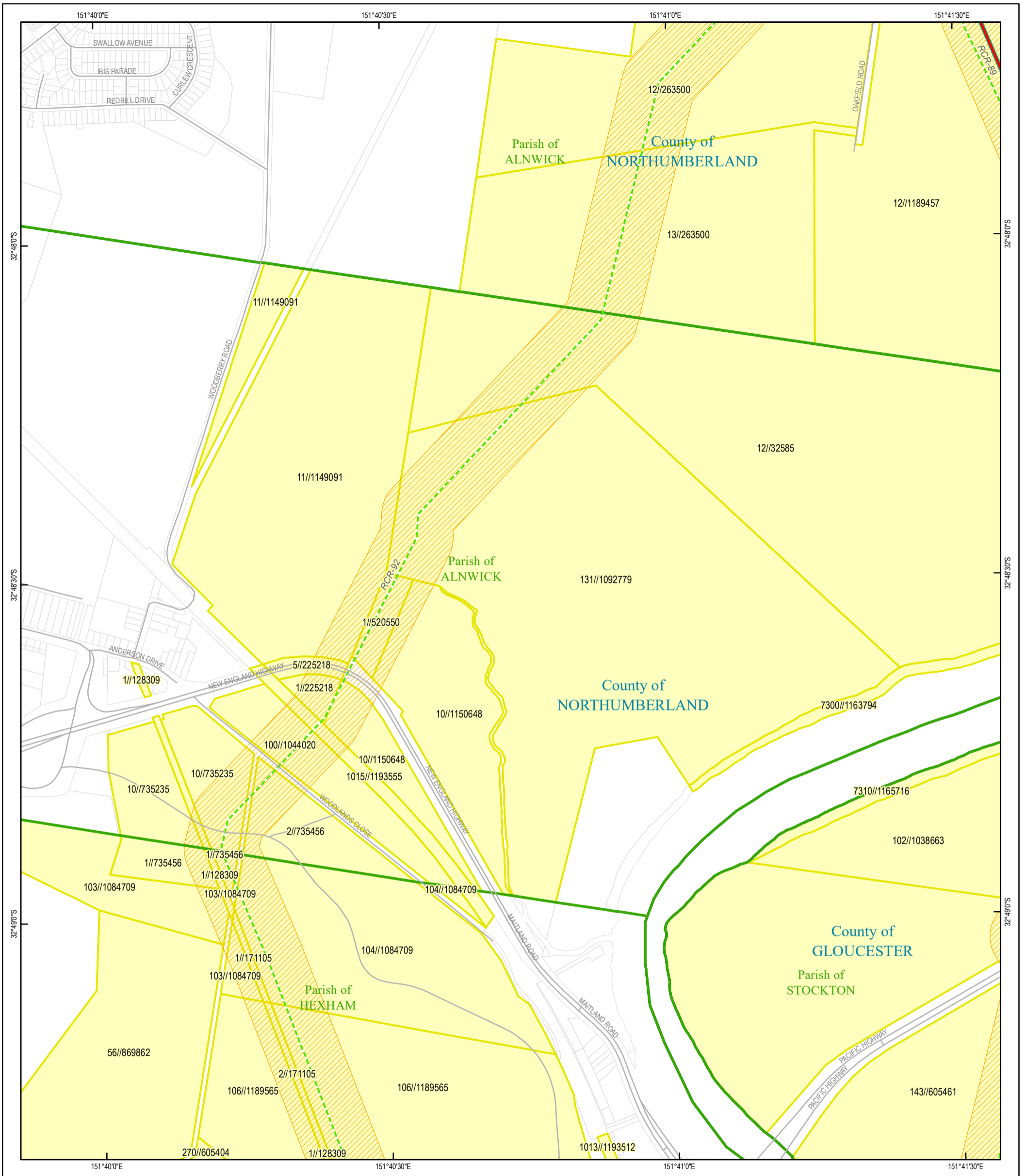
Revision History			
Rev	Drawn	Check	Date
A	DJ	IB	18/02/2020
B	DJ	IB	19/03/2020
C	DJ	IB	25/03/2020
D	DJ	IB	20/05/2020
E	DJ	IB	25/10/2020
F	DJ	IB	13/07/2021

PROJECT Hunter Gas Pipeline

TITLE Authority To Survey - Map 200 of 209

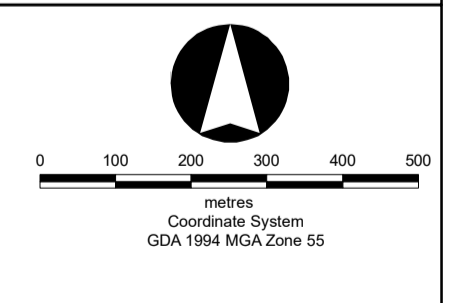
Prepared by Prepared for

Map Revision **F**



Legend

- Kilometre Post
- HGP Alignment (Rev M)
- HGP Alignment (Rev L)
- HGP Alignment Change (under investigation)
- ATS Area
- ATS Impacted Lot
- Lot
- Parish
- County
- Mining Title Current
- Mining Title Application



Notes/Data Sources
 Original page size: A3 portrait
 © Department of Finance, Services and Innovation (data extracted 17/02/2021)
 © Department of Planning, Industry and Environment (data extracted 21/06/2021)

Disclaimer
 In preparing this map, RLMS have endeavoured to ensure that the data and information are as accurate and reliable as possible. However RLMS cannot accept liability for any decisions or actions of whatever kind or nature based on this study. RLMS expressly disclaims any loss or damage that may arise therefrom.

WKSP GISWR_00295_ATS

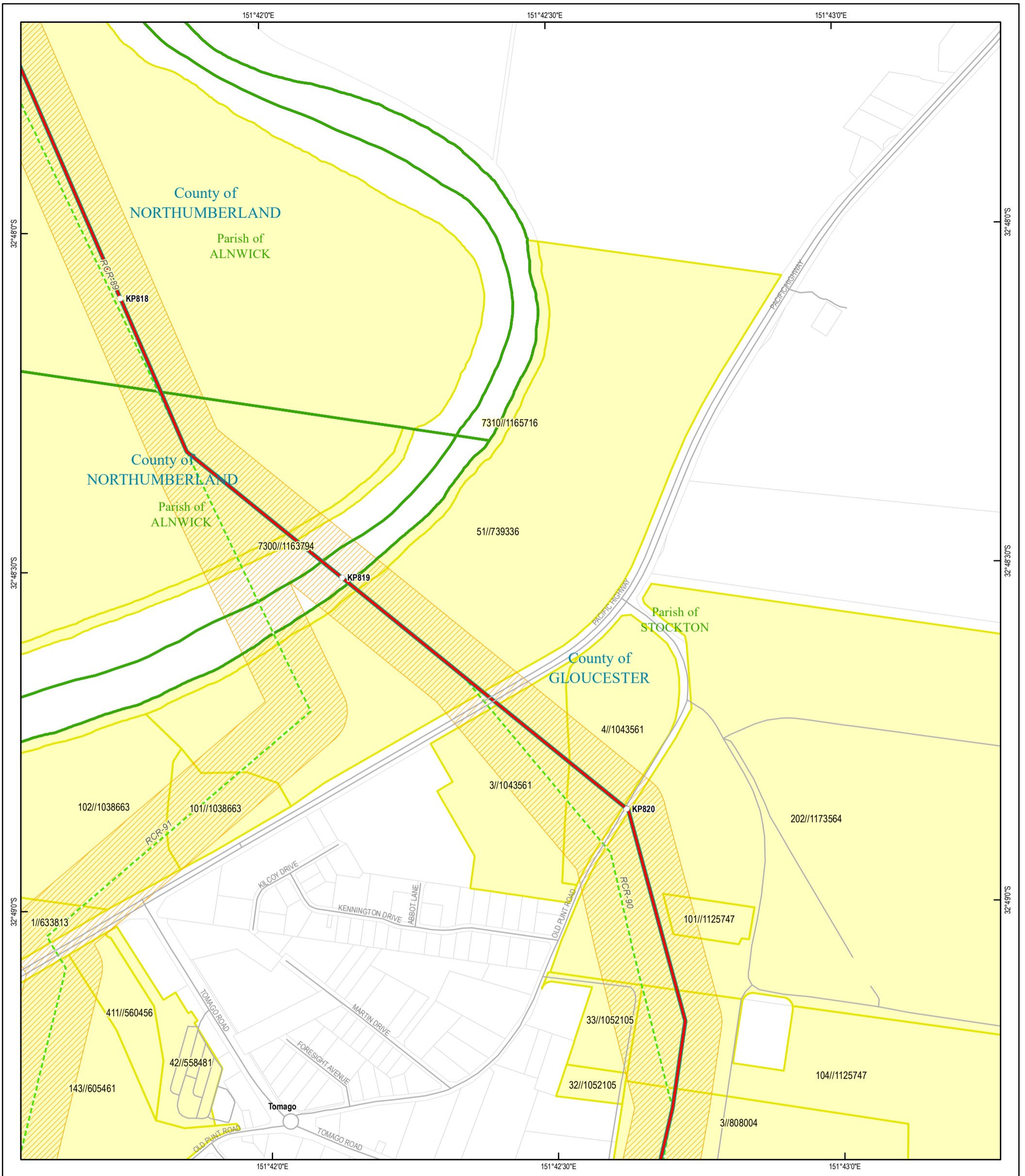
Revision History			
Rev	Drawn	Check	Date
A	DJ	IB	18/02/2020
B	DJ	IB	19/03/2020
C	DJ	IB	25/03/2020
D	DJ	IB	20/05/2020
E	DJ	IB	25/10/2020
F	DJ	IB	13/07/2021

PROJECT Hunter Gas Pipeline

TITLE Authority To Survey - Map 201 of 209

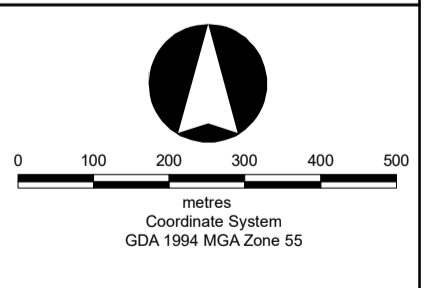
Prepared by Prepared for

Map Revision **F**



Legend

- Kilometre Post
- HGP Alignment (Rev M)
- HGP Alignment (Rev L)
- HGP Alignment Change (under investigation)
- ATS Area
- ATS Impacted Lot
- Lot
- Parish
- County
- Mining Title Current
- Mining Title Application



Notes/Data Sources
 Original page size: A3 portrait
 © Department Finance, Services and Innovation (data extracted 17/02/2021)
 © Department of Planning, Industry and Environment (data extracted 21/06/2021)

Disclaimer
 In preparing this map, RLMS have endeavoured to ensure that the data and information are as accurate and reliable as possible. However RLMS cannot accept liability for any decisions or actions of whatever kind or nature based on this study. RLMS expressly disclaims any loss or damage that may arise therefrom.

WKSP GISWR_00295_ATS

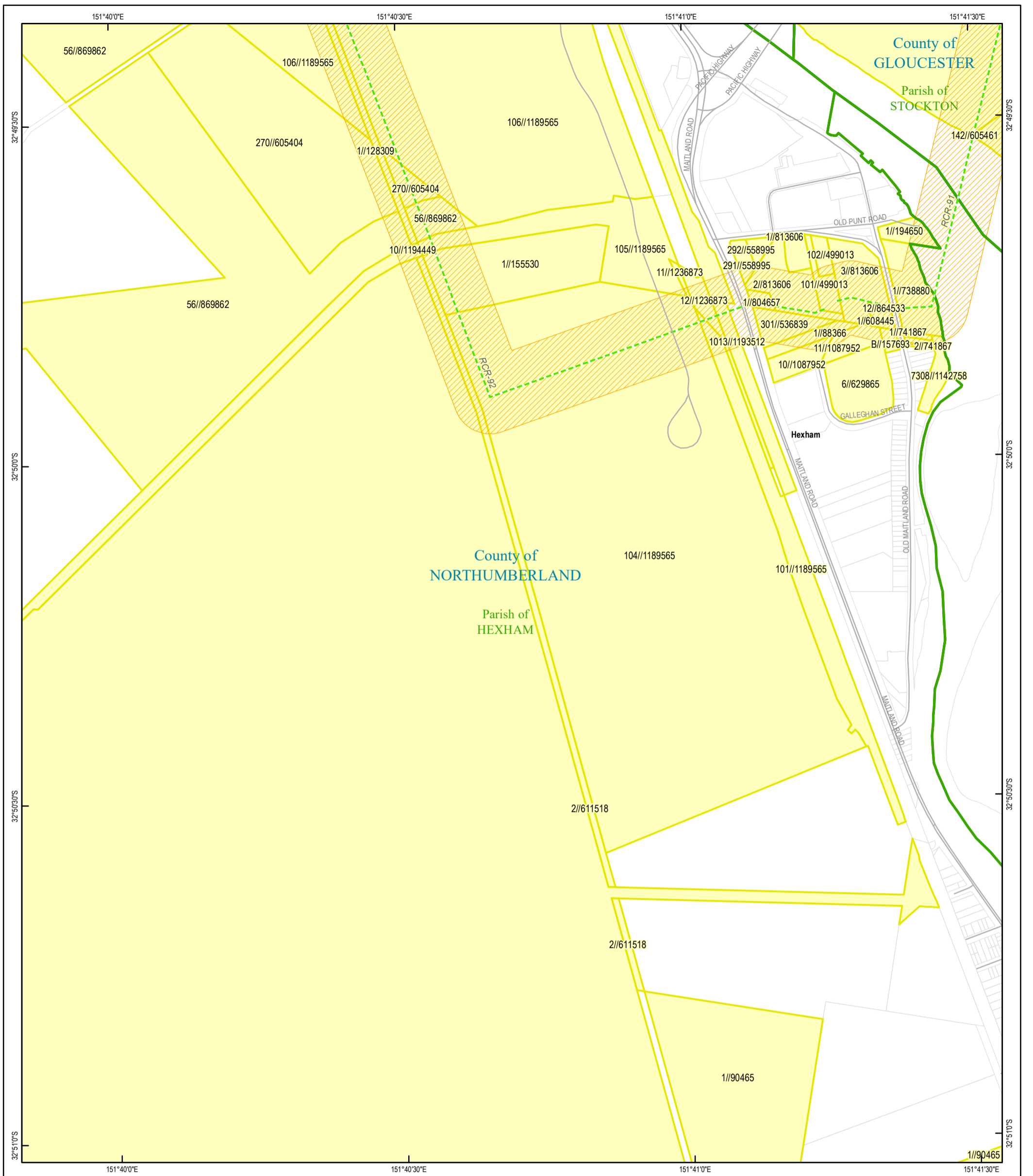
Revision History			
Rev	Drawn	Check	Date
A	DJ	IB	18/02/2020
B	DJ	IB	19/03/2020
C	DJ	IB	25/03/2020
D	DJ	IB	20/05/2020
E	DJ	IB	25/10/2020
F	DJ	IB	13/07/2021

PROJECT Hunter Gas Pipeline

TITLE Authority To Survey - Map 202 of 209

Prepared by Prepared for

Map Revision **F**



Legend

- Kilometre Post
- HGP Alignment (Rev M)
- HGP Alignment (Rev L)
- HGP Alignment Change (under investigation)
- ATS Area
- ATS Impacted Lot
- Lot
- Parish
- County
- Mining Title Current
- Mining Title Application

Notes/Data Sources
 Original page size: A3 portrait
 © Department Finance, Services and Innovation (data extracted 17/02/2021)
 © Department of Planning, Industry and Environment (data extracted 21/06/2021)

Disclaimer
 In preparing this map, RLMS have endeavoured to ensure that the data and information are as accurate and reliable as possible. However RLMS cannot accept liability for any decisions or actions of whatever kind or nature based on this study. RLMS expressly disclaims any loss or damage that may arise therefrom.

WKSP GISWR_00295_ATS

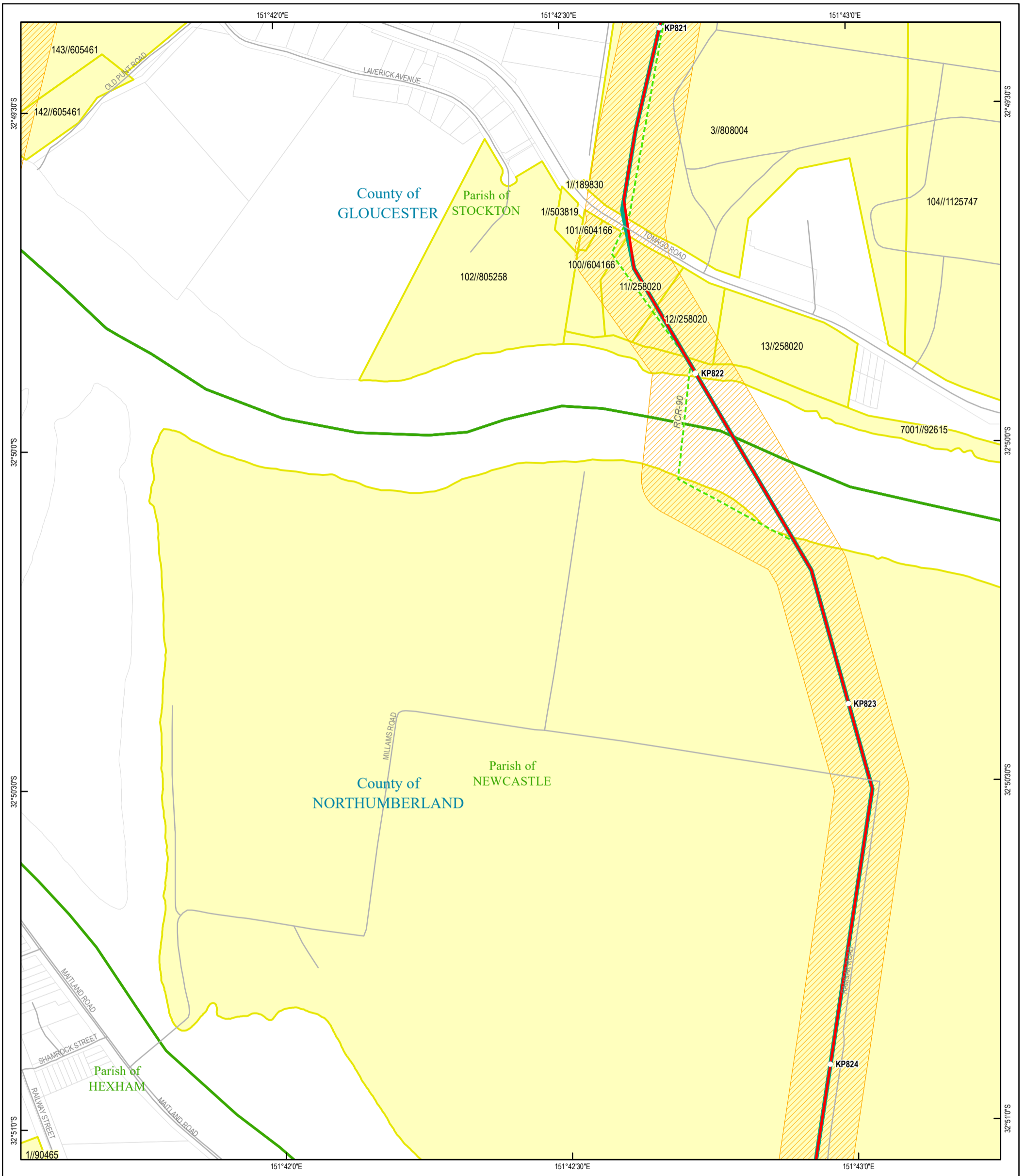
Revision History			
Rev	Drawn	Check	Date
A	DJ	IB	18/02/2020
B	DJ	IB	19/03/2020
C	DJ	IB	25/03/2020
D	DJ	IB	20/05/2020
E	DJ	IB	25/10/2020
F	DJ	IB	13/07/2021

PROJECT Hunter Gas Pipeline

TITLE Authority To Survey - Map 203 of 209

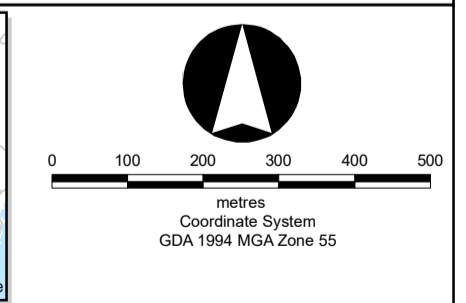
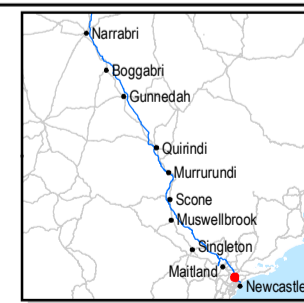
Prepared by Prepared for

Map Revision **F**



Legend

- Kilometre Post
- HGP Alignment (Rev M)
- HGP Alignment (Rev L)
- HGP Alignment Change (under investigation)
- ATS Area
- ATS Impacted Lot
- Lot
- Parish
- County
- Mining Title Current
- Mining Title Application



Notes/Data Sources
 Original page size: A3 portrait
 © Department Finance, Services and Innovation (data extracted 17/02/2021)
 © Department of Planning, Industry and Environment (data extracted 21/06/2021)

Disclaimer
 In preparing this map, RLMS have endeavoured to ensure that the data and information are as accurate and reliable as possible. However RLMS cannot accept liability for any decisions or actions of whatever kind or nature based on this study. RLMS expressly disclaims any loss or damage that may arise therefrom.

WKSP GISWR_00295_ATS

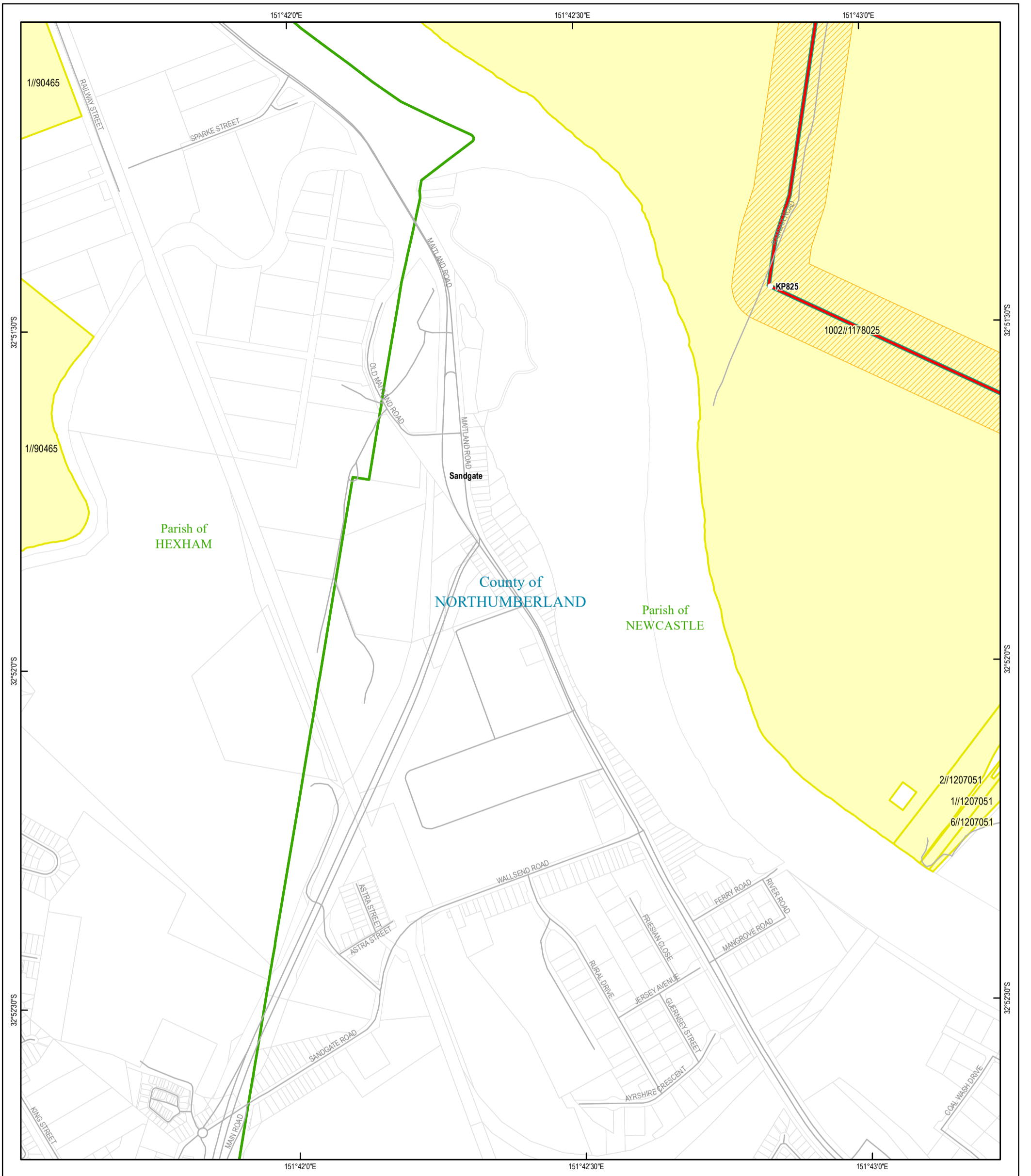
Revision History			
Rev	Drawn	Check	Date
A	DJ	IB	18/02/2020
B	DJ	IB	19/03/2020
C	DJ	IB	25/03/2020
D	DJ	IB	20/05/2020
E	DJ	IB	25/10/2020
F	DJ	IB	13/07/2021

PROJECT Hunter Gas Pipeline

TITLE Authority To Survey - Map 204 of 209

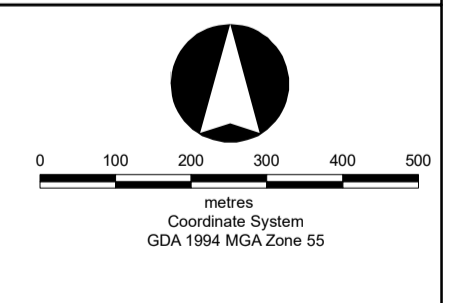
Prepared by Prepared for

Map Revision **F**



Legend

- Kilometre Post
- HGP Alignment (Rev M)
- HGP Alignment (Rev L)
- HGP Alignment Change (under investigation)
- ATS Area
- ATS Impacted Lot
- Lot
- Parish
- County
- Mining Title Current
- Mining Title Application



Notes/Data Sources
 Original page size: A3 portrait
 © Department Finance, Services and Innovation (data extracted 17/02/2021)
 © Department of Planning, Industry and Environment (data extracted 21/06/2021)

Disclaimer
 In preparing this map, RLMS have endeavoured to ensure that the data and information are as accurate and reliable as possible. However RLMS cannot accept liability for any decisions or actions of whatever kind or nature based on this study. RLMS expressly disclaims any loss or damage that may arise therefrom.

WKSP GISWR_00295_ATS

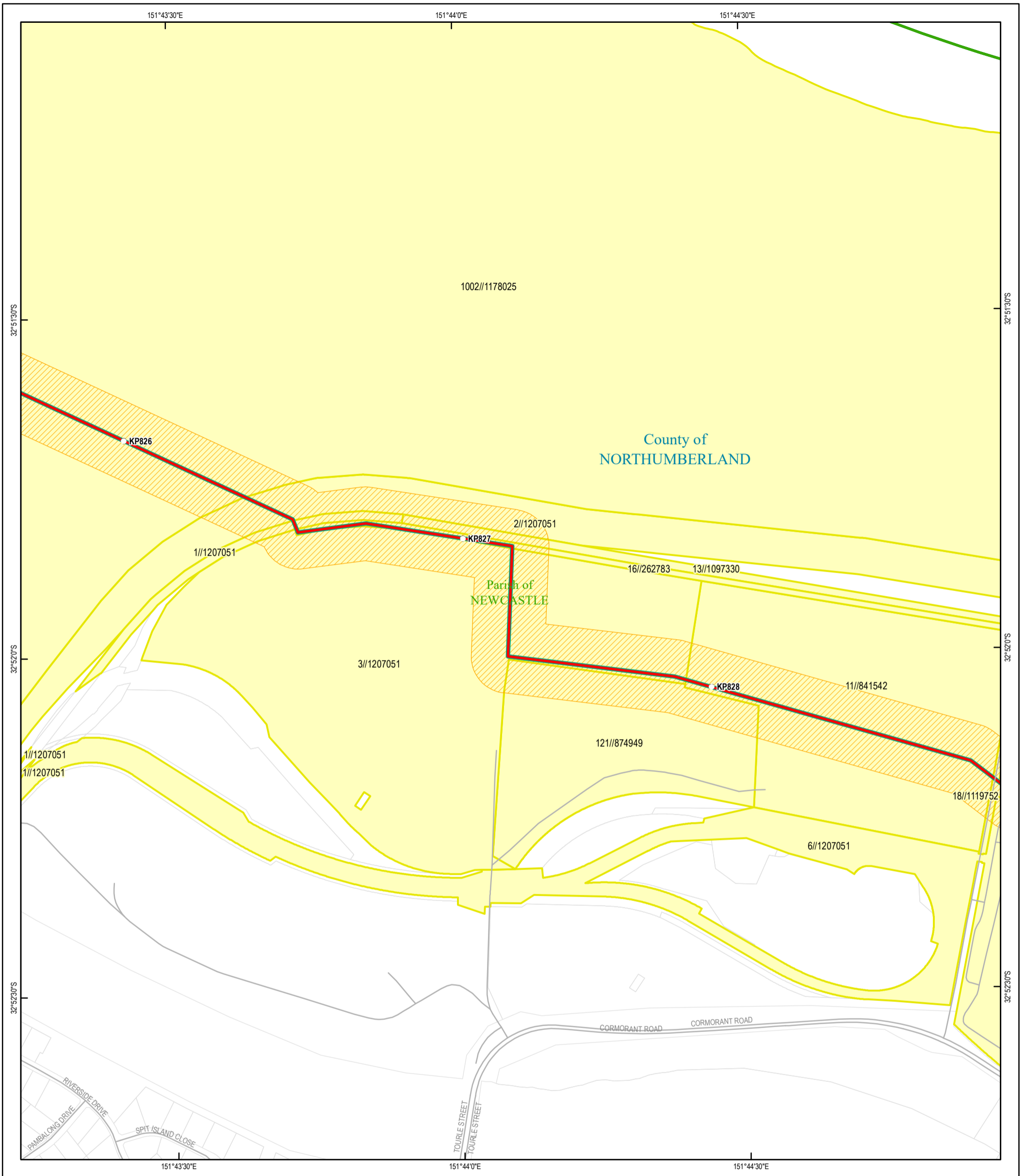
Revision History			
Rev	Drawn	Check	Date
A	DJ	IB	18/02/2020
B	DJ	IB	19/03/2020
C	DJ	IB	25/03/2020
D	DJ	IB	20/05/2020
E	DJ	IB	25/10/2020
F	DJ	IB	13/07/2021

PROJECT Hunter Gas Pipeline

TITLE Authority To Survey - Map 205 of 209

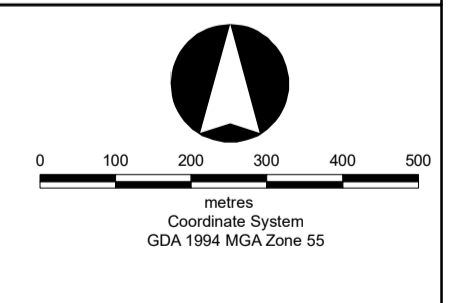
Prepared by Prepared for

Map Revision **F**



Legend

- Kilometre Post
- HGP Alignment (Rev M)
- HGP Alignment (Rev L)
- HGP Alignment Change (under investigation)
- ATS Area
- ATS Impacted Lot
- Lot
- Parish
- County
- Mining Title Current
- Mining Title Application



Notes/Data Sources
 Original page size: A3 portrait
 © Department Finance, Services and Innovation (data extracted 17/02/2021)
 © Department of Planning, Industry and Environment (data extracted 21/06/2021)

Disclaimer
 In preparing this map, RLMS have endeavoured to ensure that the data and information are as accurate and reliable as possible. However RLMS cannot accept liability for any decisions or actions of whatever kind or nature based on this study. RLMS expressly disclaims any loss or damage that may arise therefrom.

WKSP GISWR_00295_ATS

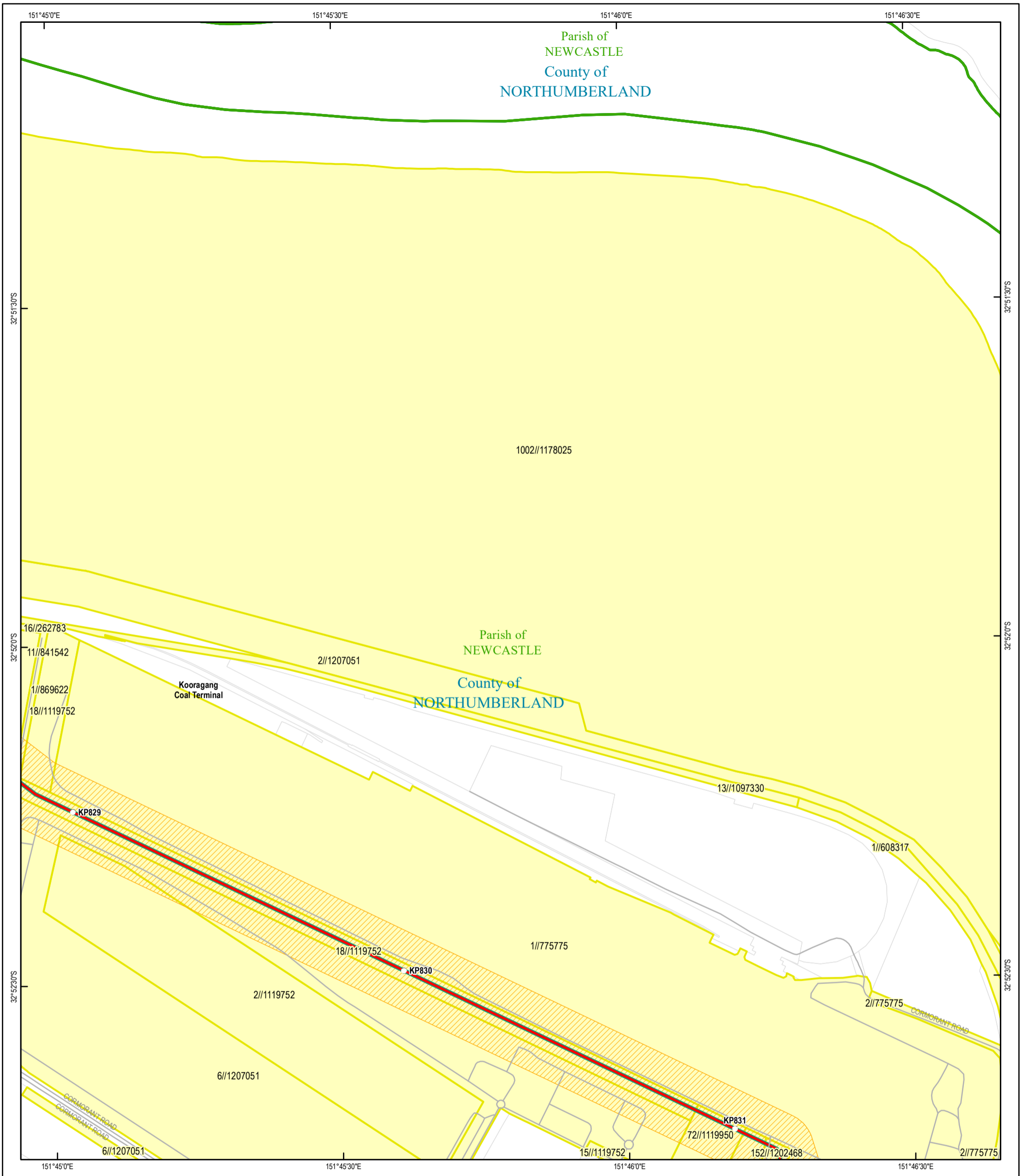
Revision History			
Rev	Drawn	Check	Date
A	DJ	IB	18/02/2020
B	DJ	IB	19/03/2020
C	DJ	IB	25/03/2020
D	DJ	IB	20/05/2020
E	DJ	IB	25/10/2020
F	DJ	IB	13/07/2021

PROJECT Hunter Gas Pipeline

TITLE Authority To Survey - Map 206 of 209

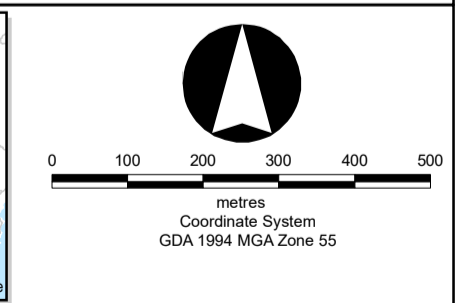
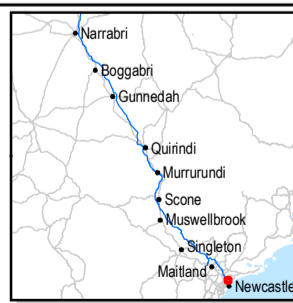
Prepared by Prepared for

Map Revision **F**



Legend

	Kilometre Post		Lot
	HGP Alignment (Rev M)		Parish
	HGP Alignment (Rev L)		County
	HGP Alignment Change (under investigation)		Mining Title Current
	ATS Area		Mining Title Application
	ATS Impacted Lot		



Notes/Data Sources
Original page size: A3 portrait
© Department Finance, Services and Innovation (data extracted 17/02/2021)
© Department of Planning, Industry and Environment (data extracted 21/06/2021)

Disclaimer
In preparing this map, RLMS have endeavoured to ensure that the data and information are as accurate and reliable as possible. However RLMS cannot accept liability for any decisions or actions of whatever kind or nature based on this study. RLMS expressly disclaims any loss or damage that may arise therefrom.

WKSP GISWR_00295_ATS

Revision History

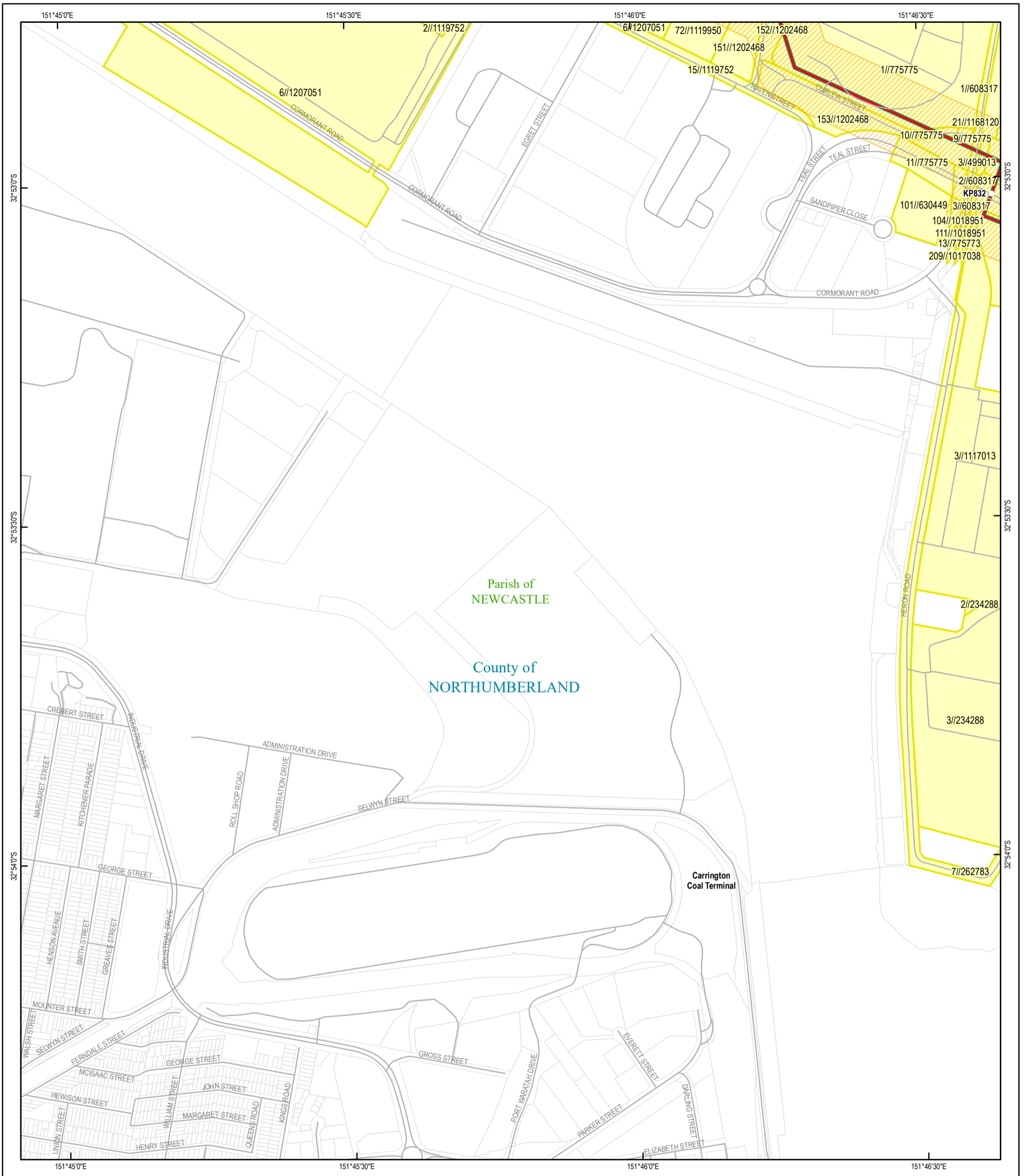
Rev	Drawn	Check	Date
A	DJ	IB	18/02/2020
B	DJ	IB	19/03/2020
C	DJ	IB	25/03/2020
D	DJ	IB	20/05/2020
E	DJ	IB	25/10/2020
F	DJ	IB	13/07/2021

PROJECT Hunter Gas Pipeline

TITLE Authority To Survey - Map 207 of 209

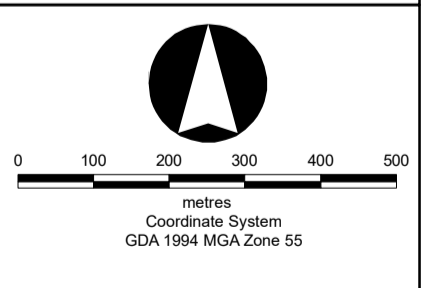
Prepared by Prepared for

Map Revision **F**



Legend

	Kilometre Post		Lot
	HGP Alignment (Rev M)		Parish
	HGP Alignment (Rev L)		County
	HGP Alignment Change (under investigation)		Mining Title Current
	ATS Area		Mining Title Application
	ATS Impacted Lot		



Notes/Data Sources
 Original page size: A3 portrait
 © Department Finance, Services and Innovation (data extracted 17/02/2021)
 © Department of Planning, Industry and Environment (data extracted 21/06/2021)

Disclaimer
 In preparing this map, RLMS have endeavoured to ensure that the data and information are as accurate and reliable as possible. However RLMS cannot accept liability for any decisions or actions of whatever kind or nature based on this study. RLMS expressly disclaims any loss or damage that may arise therefrom.

WKSP GISWR_00295_ATS

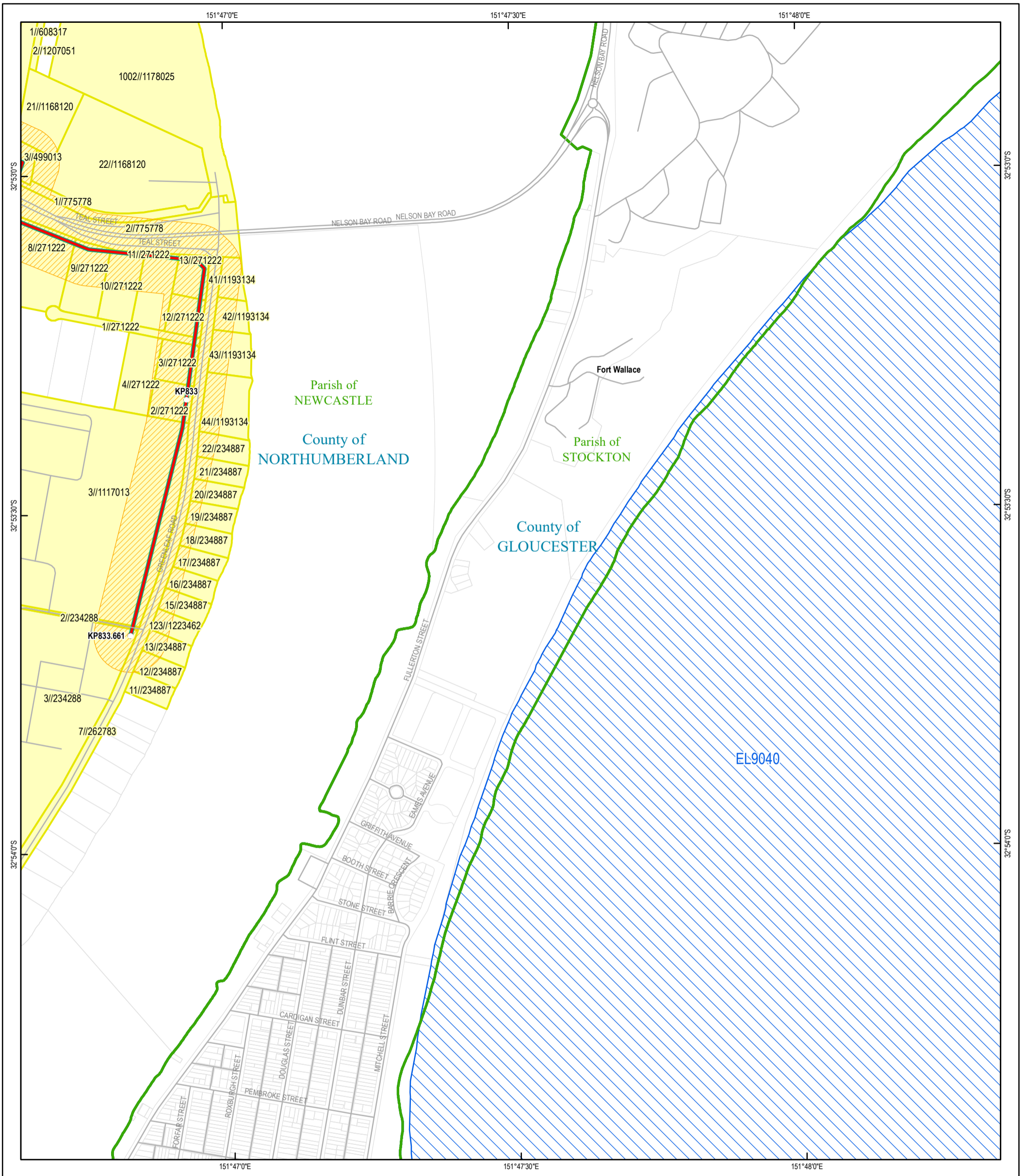
Revision History			
Rev	Drawn	Check	Date
A	DJ	IB	18/02/2020
B	DJ	IB	19/03/2020
C	DJ	IB	25/03/2020
D	DJ	IB	20/05/2020
E	DJ	IB	25/10/2020
F	DJ	IB	13/07/2021

PROJECT Hunter Gas Pipeline

TITLE Authority To Survey - Map 208 of 209

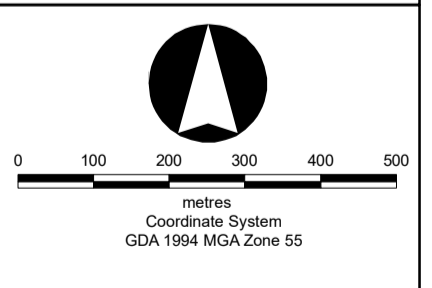
Prepared by Prepared for

Map Revision **F**



Legend

- Kilometre Post
- HGP Alignment (Rev M)
- HGP Alignment (Rev L)
- HGP Alignment Change (under investigation)
- ATS Area
- ATS Impacted Lot
- Lot
- Parish
- County
- Mining Title Current
- Mining Title Application



Notes/Data Sources
 Original page size: A3 portrait
 © Department Finance, Services and Innovation (data extracted 17/02/2021)
 © Department of Planning, Industry and Environment (data extracted 21/06/2021)

Disclaimer
 In preparing this map, RLMS have endeavoured to ensure that the data and information are as accurate and reliable as possible. However RLMS cannot accept liability for any decisions or actions of whatever kind or nature based on this study. RLMS expressly disclaims any loss or damage that may arise therefrom.

WKSP GISWR_00295_ATS

Revision History			
Rev	Drawn	Check	Date
A	DJ	IB	18/02/2020
B	DJ	IB	19/03/2020
C	DJ	IB	25/03/2020
D	DJ	IB	20/05/2020
E	DJ	IB	25/10/2020
F	DJ	IB	13/07/2021

PROJECT Hunter Gas Pipeline

TITLE Authority To Survey - Map 209 of 209

Prepared by Prepared for

Map Revision **F**